

NOTICE!!

These documents have been scanned!

Do not place un-scanned documents beneath this notice!

Do not remove this notice from this file!

GPO Jacket No. 560-102
Print Order 61540
Rise Business Services, LLC
Job=AZ15 5/14/2019



Box Number= AZ15047



Claim Begin-End: AMC416026-AMC416162

1 Initial Receipt



AZ15047-13

AMC415557-AMC416189

Bureau of Land Management
LANDS/RECREATION & PLANNING
ONE N CENTRAL AVE
PHOENIX, AZ 85004 -2203
Phone: 602-417-9200

Receipt

No:

2580351

Transaction #: 2659922

Date of Transaction: 05/31/2012

ENTERED INTO COMPUTER

CUSTOMER:

JUN 07 2012 03

MAG EXPLORATION SERVICES INC
510 E 10TH AVE APT 3A
APACHE JUNCTION, AZ 85119-3289 US

LINE #	QTY	DESCRIPTION	REMARKS	UNIT PRICE	TOTAL
1	137.00	LOCATABLE MINERALS / MINING CLAIMS-NEW,UNADJUD, ONE OR MORE AUTH NOS / NEW MINING CLAIM LOCATION FEE \$34 CASES: AMC416026/\$34.00, AMC416027/\$34.00, AMC416028/ \$34.00, AMC416029/\$34.00, AMC416030/\$34.00, AMC416031/ \$34.00, AMC416032/\$34.00, AMC416033/\$34.00, AMC416034/ \$34.00, AMC416035/\$34.00, AMC416036/\$34.00, AMC416037/ \$34.00, AMC416038/\$34.00, AMC416039/\$34.00, AMC416040/ \$34.00, AMC416041/\$34.00, AMC416042/\$34.00, AMC416043/ \$34.00, AMC416044/\$34.00, AMC416045/\$34.00, AMC416046/ \$34.00, AMC416047/\$34.00, AMC416048/\$34.00, AMC416049/ \$34.00, AMC416050/\$34.00, AMC416051/\$34.00, AMC416052/ \$34.00, AMC416053/\$34.00, AMC416054/\$34.00, AMC416055/ \$34.00, AMC416056/\$34.00, AMC416057/\$34.00, AMC416058/ \$34.00, AMC416059/\$34.00, AMC416060/\$34.00, AMC416061/ \$34.00, AMC416062/\$34.00, AMC416063/\$34.00, AMC416064/ \$34.00, AMC416065/\$34.00, AMC416066/\$34.00, AMC416067/ \$34.00, AMC416068/\$34.00, AMC416069/\$34.00, AMC416070/ \$34.00, AMC416071/\$34.00, AMC416072/\$34.00, AMC416073/ \$34.00, AMC416074/\$34.00, AMC416075/\$34.00, AMC416076/ \$34.00, AMC416077/\$34.00, AMC416078/\$34.00, AMC416079/ \$34.00, AMC416080/\$34.00, AMC416081/\$34.00, AMC416082/ \$34.00, AMC416083/\$34.00, AMC416084/\$34.00, AMC416085/ \$34.00, AMC416086/\$34.00, AMC416087/\$34.00, AMC416088/ \$34.00, AMC416089/\$34.00, AMC416090/\$34.00, AMC416091/ \$34.00, AMC416092/\$34.00, AMC416093/\$34.00, AMC416094/ \$34.00, AMC416095/\$34.00, AMC416096/\$34.00, AMC416097/ \$34.00, AMC416098/\$34.00, AMC416099/\$34.00, AMC416100/ \$34.00, AMC416101/\$34.00, AMC416102/\$34.00, AMC416103/ \$34.00, AMC416104/\$34.00, AMC416105/\$34.00, AMC416106/ \$34.00, AMC416107/\$34.00, AMC416108/\$34.00, AMC416109/ \$34.00, AMC416110/\$34.00, AMC416111/\$34.00, AMC416112/ \$34.00, AMC416113/\$34.00, AMC416114/\$34.00, AMC416115/ \$34.00, AMC416116/\$34.00, AMC416117/\$34.00, AMC416118/ \$34.00, AMC416119/\$34.00, AMC416120/\$34.00, AMC416121/ \$34.00, AMC416122/\$34.00, AMC416123/\$34.00, AMC416124/ \$34.00, AMC416125/\$34.00, AMC416126/\$34.00, AMC416127/ \$34.00, AMC416128/\$34.00, AMC416129/\$34.00, AMC416130/ \$34.00, AMC416131/\$34.00, AMC416132/\$34.00, AMC416133/ \$34.00, AMC416134/\$34.00, AMC416135/\$34.00, AMC416136/ \$34.00, AMC416137/\$34.00, AMC416138/\$34.00, AMC416139/ \$34.00, AMC416140/\$34.00, AMC416141/\$34.00, AMC416142/ \$34.00, AMC416143/\$34.00, AMC416144/\$34.00, AMC416145/ \$34.00, AMC416146/\$34.00, AMC416147/\$34.00, AMC416148/ \$34.00, AMC416149/\$34.00, AMC416150/\$34.00, AMC416151/ \$34.00, AMC416152/\$34.00, AMC416153/\$34.00, AMC416154/ \$34.00, AMC416155/\$34.00, AMC416156/\$34.00, AMC416157/ \$34.00, AMC416158/\$34.00, AMC416159/\$34.00, AMC416160/ \$34.00, AMC416161/\$34.00, AMC416162/\$34.00, AMC416163/ \$34.00, AMC416164/\$34.00, AMC416165/\$34.00, AMC416166/ \$34.00, AMC416167/\$34.00, AMC416168/\$34.00, AMC416169/ \$34.00, AMC416170/\$34.00, AMC416171/\$34.00, AMC416172/ \$34.00, AMC416173/\$34.00, AMC416174/\$34.00, AMC416175/ \$34.00, AMC416176/\$34.00, AMC416177/\$34.00, AMC416178/ \$34.00, AMC416179/\$34.00, AMC416180/\$34.00, AMC416181/ \$34.00, AMC416182/\$34.00, AMC416183/\$34.00, AMC416184/ \$34.00, AMC416185/\$34.00, AMC416186/\$34.00, AMC416187/ \$34.00, AMC416188/\$34.00, AMC416189/\$34.00, AMC416190/ \$34.00, AMC416191/\$34.00, AMC416192/\$34.00, AMC416193/ \$34.00, AMC416194/\$34.00, AMC416195/\$34.00, AMC416196/ \$34.00, AMC416197/\$34.00, AMC416198/\$34.00, AMC416199/ \$34.00, AMC416200/\$34.00, AMC416201/\$34.00, AMC416202/ \$34.00, AMC416203/\$34.00, AMC416204/\$34.00, AMC416205/ \$34.00, AMC416206/\$34.00, AMC416207/\$34.00, AMC416208/ \$34.00, AMC416209/\$34.00, AMC416210/\$34.00, AMC416211/ \$34.00, AMC416212/\$34.00, AMC416213/\$34.00, AMC416214/ \$34.00, AMC416215/\$34.00, AMC416216/\$34.00, AMC416217/ \$34.00, AMC416218/\$34.00, AMC416219/\$34.00, AMC416220/ \$34.00, AMC416221/\$34.00, AMC416222/\$34.00, AMC416223/ \$34.00, AMC416224/\$34.00, AMC416225/\$34.00, AMC416226/ \$34.00, AMC416227/\$34.00, AMC416228/\$34.00, AMC416229/ \$34.00, AMC416230/\$34.00, AMC416231/\$34.00, AMC416232/ \$34.00, AMC416233/\$34.00, AMC416234/\$34.00, AMC416235/ \$34.00, AMC416236/\$34.00, AMC416237/\$34.00, AMC416238/ \$34.00, AMC416239/\$34.00, AMC416240/\$34.00, AMC416241/ \$34.00, AMC416242/\$34.00, AMC416243/\$34.00, AMC416244/ \$34.00, AMC416245/\$34.00, AMC416246/\$34.00, AMC416247/ \$34.00, AMC416248/\$34.00, AMC416249/\$34.00, AMC416250/ \$34.00, AMC416251/\$34.00, AMC416252/\$34.00, AMC416253/ \$34.00, AMC416254/\$34.00, AMC416255/\$34.00, AMC416256/ \$34.00, AMC416257/\$34.00, AMC416258/\$34.00, AMC416259/ \$34.00, AMC416260/\$34.00, AMC416261/\$34.00, AMC416262/ \$34.00, AMC416263/\$34.00, AMC416264/\$34.00, AMC416265/ \$34.00, AMC416266/\$34.00, AMC416267/\$34.00, AMC416268/ \$34.00, AMC416269/\$34.00, AMC416270/\$34.00, AMC416271/ \$34.00, AMC416272/\$34.00, AMC416273/\$34.00, AMC416274/ \$34.00, AMC416275/\$34.00, AMC416276/\$34.00, AMC416277/ \$34.00, AMC416278/\$34.00, AMC416279/\$34.00, AMC416280/ \$34.00, AMC416281/\$34.00, AMC416282/\$34.00, AMC416283/ \$34.00, AMC416284/\$34.00, AMC416285/\$34.00, AMC416286/ \$34.00, AMC416287/\$34.00, AMC416288/\$34.00, AMC416289/ \$34.00, AMC416290/\$34.00, AMC416291/\$34.00, AMC416292/ \$34.00, AMC416293/\$34.00, AMC416294/\$34.00, AMC416295/ \$34.00, AMC416296/\$34.00, AMC416297/\$34.00, AMC416298/ \$34.00, AMC416299/\$34.00, AMC416300/\$34.00, AMC416301/ \$34.00, AMC416302/\$34.00, AMC416303/\$34.00, AMC416304/ \$34.00, AMC416305/\$34.00, AMC416306/\$34.00, AMC416307/ \$34.00, AMC416308/\$34.00, AMC416309/\$34.00, AMC416310/ \$34.00, AMC416311/\$34.00, AMC416312/\$34.00, AMC416313/ \$34.00, AMC416314/\$34.00, AMC416315/\$34.00, AMC416316/ \$34.00, AMC416317/\$34.00, AMC416318/\$34.00, AMC416319/ \$34.00, AMC416320/\$34.00, AMC416321/\$34.00, AMC416322/ \$34.00, AMC416323/\$34.00, AMC416324/\$34.00, AMC416325/ \$34.00, AMC416326/\$34.00, AMC416327/\$34.00, AMC416328/ \$34.00, AMC416329/\$34.00, AMC416330/\$34.00, AMC416331/ \$34.00, AMC416332/\$34.00, AMC416333/\$34.00, AMC416334/ \$34.00, AMC416335/\$34.00, AMC416336/\$34.00, AMC416337/ \$34.00, AMC416338/\$34.00, AMC416339/\$34.00, AMC416340/ \$34.00, AMC416341/\$34.00, AMC416342/\$34.00, AMC416343/ \$34.00, AMC416344/\$34.00, AMC416345/\$34.00, AMC416346/ \$34.00, AMC416347/\$34.00, AMC416348/\$34.00, AMC416349/ \$34.00, AMC416350/\$34.00, AMC416351/\$34.00, AMC416352/ \$34.00, AMC416353/\$34.00, AMC416354/\$34.00, AMC416355/ \$34.00, AMC416356/\$34.00, AMC416357/\$34.00, AMC416358/ \$34.00, AMC416359/\$34.00, AMC416360/\$34.00, AMC416361/ \$34.00, AMC416362/\$34.00, AMC416363/\$34.00, AMC416364/ \$34.00, AMC416365/\$34.00, AMC416366/\$34.00, AMC416367/ \$34.00, AMC416368/\$34.00, AMC416369/\$34.00, AMC416370/ \$34.00, AMC416371/\$34.00, AMC416372/\$34.00, AMC416373/ \$34.00, AMC416374/\$34.00, AMC416375/\$34.00, AMC416376/ \$34.00, AMC416377/\$34.00, AMC416378/\$34.00, AMC416379/ \$34.00, AMC416380/\$34.00, AMC416381/\$34.00, AMC416382/ \$34.00, AMC416383/\$34.00, AMC416384/\$34.00, AMC416385/ \$34.00, AMC416386/\$34.00, AMC416387/\$34.00, AMC416388/ \$34.00, AMC416389/\$34.00, AMC416390/\$34.00, AMC416391/ \$34.00, AMC416392/\$34.00, AMC416393/\$34.00, AMC416394/ \$34.00, AMC416395/\$34.00, AMC416396/\$34.00, AMC416397/ \$34.00, AMC416398/\$34.00, AMC416399/\$34.00, AMC416400/ \$34.00, AMC416401/\$34.00, AMC416402/\$34.00, AMC416403/ \$34.00, AMC416404/\$34.00, AMC416405/\$34.00, AMC416406/ \$34.00, AMC416407/\$34.00, AMC416408/\$34.00, AMC416409/ \$34.00, AMC416410/\$34.00, AMC416411/\$34.00, AMC416412/ \$34.00, AMC416413/\$34.00, AMC416414/\$34.00, AMC416415/ \$34.00, AMC416416/\$34.00, AMC416417/\$34.00, AMC416418/ \$34.00, AMC416419/\$34.00, AMC416420/\$34.00, AMC416421/ \$34.00, AMC416422/\$34.00, AMC416423/\$34.00, AMC416424/ \$34.00, AMC416425/\$34.00, AMC416426/\$34.00, AMC416427/ \$34.00, AMC416428/\$34.00, AMC416429/\$34.00, AMC416430/ \$34.00, AMC416431/\$34.00, AMC416432/\$34.00, AMC416433/ \$34.00, AMC416434/\$34.00, AMC416435/\$34.00, AMC416436/ \$34.00, AMC416437/\$34.00, AMC416438/\$34.00, AMC416439/ \$34.00, AMC416440/\$34.00, AMC416441/\$34.00, AMC416442/ \$34.00, AMC416443/\$34.00, AMC416444/\$34.00, AMC416445/ \$34.00, AMC416446/\$34.00, AMC416447/\$34.00, AMC416448/ \$34.00, AMC416449/\$34.00, AMC416450/\$34.00, AMC416451/ \$34.00, AMC416452/\$34.00, AMC416453/\$34.00, AMC416454/ \$34.00, AMC416455/\$34.00, AMC416456/\$34.00, AMC416457/ \$34.00, AMC416458/\$34.00, AMC416459/\$34.00, AMC416460/ \$34.00, AMC416461/\$34.00, AMC416462/\$34.00, AMC416463/ \$34.00, AMC416464/\$34.00, AMC416465/\$34.00, AMC416466/ \$34.00, AMC416467/\$34.00, AMC416468/\$34.00, AMC416469/ \$34.00, AMC416470/\$34.00, AMC416471/\$34.00, AMC416472/ \$34.00, AMC416473/\$34.00, AMC416474/\$34.00, AMC416475/ \$34.00, AMC416476/\$34.00, AMC416477/\$34.00, AMC416478/ \$34.00, AMC416479/\$34.00, AMC416480/\$34.00, AMC416481/ \$34.00, AMC416482/\$34.00, AMC416483/\$34.00, AMC416484/ \$34.00, AMC416485/\$34.00, AMC416486/\$34.00, AMC416487/ \$34.00, AMC416488/\$34.00, AMC416489/\$34.00, AMC416490/ \$34.00, AMC416491/\$34.00, AMC416492/\$34.00, AMC416493/ \$34.00, AMC416494/\$34.00, AMC416495/\$34.00, AMC416496/ \$34.00, AMC416497/\$34.00, AMC416498/\$34.00, AMC416499/ \$34.00, AMC416500/\$34.00, AMC416501/\$34.00, AMC416502/ \$34.00, AMC416503/\$34.00, AMC416504/\$34.00, AMC416505/ \$34.00, AMC416506/\$34.00, AMC416507/\$34.00, AMC416508/ \$34.00, AMC416509/\$34.00, AMC416510/\$34.00, AMC416511/ \$34.00, AMC416512/\$34.00, AMC416513/\$34.00, AMC416514/ \$34.00, AMC416515/\$34.00, AMC416516/\$34.00, AMC416517/ \$34.00, AMC416518/\$34.00, AMC416519/\$34.00, AMC416520/ \$34.00, AMC416521/\$34.00, AMC416522/\$34.00, AMC416523/ \$34.00, AMC416524/\$34.00, AMC416525/\$34.00, AMC416526/ \$34.00, AMC416527/\$34.00, AMC416528/\$34.00, AMC416529/ \$34.00, AMC416530/\$34.00, AMC416531/\$34.00, AMC416532/ \$34.00, AMC416533/\$34.00, AMC416534/\$34.00, AMC416535/ \$34.00, AMC416536/\$34.00, AMC416537/\$34.00, AMC416538/ \$34.00, AMC416539/\$34.00, AMC416540/\$34.00, AMC416541/ \$34.00, AMC416542/\$34.00, AMC416543/\$34.00, AMC416544/ \$34.00, AMC416545/\$34.00, AMC416546/\$34.00, AMC416547/ \$34.00, AMC416548/\$34.00, AMC416549/\$34.00, AMC416550/ \$34.00, AMC416551/\$34.00, AMC416552/\$34.00, AMC416553/ \$34.00, AMC416554/\$34.00, AMC416555/\$34.00, AMC416556/ \$34.00, AMC416557/\$34.00, AMC416558/\$34.00, AMC416559/ \$34.00, AMC416560/\$34.00, AMC416561/\$34.00, AMC416562/ \$34.00, AMC416563/\$34.00, AMC416564/\$34.00, AMC416565/ \$34.00, AMC416566/\$34.00, AMC416567/\$34.00, AMC416568/ \$34.00, AMC416569/\$34.00, AMC416570/\$34.00, AMC416571/ \$34.00, AMC416572/\$34.00, AMC416573/\$34.00, AMC416574/ \$34.00, AMC416575/\$34.00, AMC416576/\$34.00, AMC416577/ \$34.00, AMC416578/\$34.00, AMC416579/\$34.00, AMC416580/ \$34.00, AMC416581/\$34.00, AMC416582/\$34.00, AMC416583/ \$34.00, AMC416584/\$34.00, AMC416585/\$34.00, AMC416586/ \$34.00, AMC416587/\$34.00, AMC416588/\$34.00, AMC416589/ \$34.00, AMC416590/\$34.00, AMC416591/\$34.00, AMC416592/ \$34.00, AMC416593/\$34.00, AMC416594/\$34.00, AMC416595/ \$34.00, AMC416596/\$34.00, AMC416597/\$34.00, AMC416598/ \$34.00, AMC416599/\$34.00, AMC416600/\$34.00, AMC416601/ \$34.00, AMC416602/\$34.00, AMC416603/\$34.00, AMC416604/ \$34.00, AMC416605/\$34.00, AMC416606/\$34.00, AMC416607/ \$34.00, AMC416608/\$34.00, AMC416609/\$34.00, AMC416610/ \$34.00, AMC416611/\$34.00, AMC416612/\$34.00, AMC416613/ \$34.00, AMC416614/\$34.00, AMC416615/\$34.00, AMC416616/ \$34.00, AMC416617/\$34.00, AMC416618/\$34.00, AMC416619/ \$34.00, AMC416620/\$34.00, AMC416621/\$34.00, AMC416622/ \$34.00, AMC416623/\$34.00, AMC416624/\$34.00, AMC416625/ \$34.00, AMC416626/\$34.00, AMC416627/\$34.00, AMC416628/ \$34.00, AMC416629/\$34.00, AMC416630/\$34.00, AMC416631/ \$34.00, AMC416632/\$34.00, AMC416633/\$34.00, AMC416634/ \$34.00, AMC416635/\$34.00, AMC416636/\$34.00, AMC416637/ \$34.00, AMC416638/\$34.00, AMC416639/\$34.00, AMC416640/ \$34.00, AMC416641/\$34.00, AMC416642/\$34.00, AMC416643/ \$34.00, AMC416644/\$34.00, AMC416645/\$34.00, AMC416646/ \$34.00, AMC416647/\$34.00, AMC416648/\$34.00, AMC416649/ \$34.00, AMC416650/\$34.00, AMC416651/\$34.00, AMC416652/ \$34.00, AMC416653/\$34.00, AMC416654/\$34.00, AMC416655/ \$34.00, AMC416656/\$34.00, AMC416657/\$34.00, AMC416658/ \$34.00, AMC416659/\$34.00, AMC416660/\$34.00, AMC416661/ \$34.00, AMC416662/\$34.00, AMC416663/\$34.00, AMC416664/ \$34.00, AMC416665/\$34.00, AMC416666/\$34.00, AMC416667/ \$34.00, AMC416668/\$34.00, AMC416669/\$34.00, AMC416670/ \$34.00, AMC416671/\$34.00, AMC416672/\$34.00, AMC416673/ \$34.00, AMC416674/\$34.00, AMC416675/\$34.00, AMC416676/ \$34.00, AMC416677/\$34.00, AMC416678/\$34.00, AMC416679/ \$34.00, AMC416680/\$34.00, AMC416681/\$34.00, AMC416682/ \$34.00, AMC416683/\$34.00, AMC416684/\$34.00, AMC416685/ \$34.00, AMC416686/\$34.00, AMC416687/\$34.00, AMC416688/ \$34.00, AMC416689/\$34.00, AMC416690/\$34.00, AMC416691/ \$34.00, AMC416692/\$34.00, AMC416693/\$34.00, AMC416694/ \$34.00, AMC416695/\$34.00, AMC416696/\$34.00, AMC416697/ \$34.00, AMC416698/\$34.00, AMC416699/\$34.00, AMC416700/ \$34.00, AMC416701/\$34.00, AMC416702/\$34.00, AMC416703/ \$34.00, AMC416704/\$34.00, AMC416705/\$34.00, AMC416706/ \$34.00, AMC416707/\$34.00, AMC416708/\$34.00, AMC416709/ \$34.00, AMC416710/\$34.00, AMC416711/\$34.00, AMC416712/ \$34.00, AMC416713/\$34.00, AMC416714/\$34.00, AMC416715/ \$34.00, AMC416716/\$34.00, AMC416717/\$34.00, AMC416718/ \$34.00, AMC416719/\$34.00, AMC416720/\$34.00, AMC416721/ \$34.00, AMC416722/\$34.00, AMC416723/\$34.00, AMC416724/ \$34.00, AMC416725/\$34.00, AMC416726/\$34.00, AMC416727/ \$34.00, AMC416728/\$34.00, AMC416729/\$34.00, AMC416730/ \$34.00, AMC416731/\$34.00, AMC416732/\$34.00, AMC416733/ \$34.00, AMC416734/\$34.00, AMC416735/\$34.00, AMC416736/ \$34.00, AMC416737/\$34.00, AMC416738/\$34.00, AMC416739/ \$34.00, AMC416740/\$34.00, AMC416741/\$34.00, AMC416742/ \$34.00, AMC416743/\$34.00, AMC416744/\$34.00, AMC416745/ \$34.00, AMC416746/\$34.00, AMC416747/\$34.00, AMC416748/ \$34.00, AMC416749/\$34.00, AMC416750/\$34.00, AMC416751/ \$34.00, AMC416752/\$34.00, AMC416753/\$34.00, AMC416754/ \$34.00, AMC416755/\$34.00, AMC416756/\$34.00, AMC416757/ \$34.00, AMC416758/\$34.00, AMC416759/\$34.00, AMC416760/ \$34.00, AMC416761/\$34.00, AMC416762/\$34.00, AMC416763/ \$34.00, AMC416764/\$34.00, AMC416765/\$34.00, AMC416766/ \$34.00, AMC416767/\$34.00, AMC416768/\$34.00, AMC416769/ \$34.00, AMC416770/\$34.00, AMC416771/\$34.00, AMC416772/ \$34.00, AMC416773/\$34.00, AMC416774/\$34.00, AMC416775/ \$34.00, AMC416776/\$34.00, AMC416777/\$34.00, AMC416778/ \$34.00, AMC416779/\$34.00, AMC416780/\$34.00, AMC416781/ \$34.00, AMC416782/\$34.00, AMC416783/\$34.00, AMC416784/ \$34.00, AMC416785/\$34.00, AMC416786/\$34.00, AMC416787/ \$34.00, AMC416788/\$34.00, AMC416789/\$34.00, AMC416790/ \$34.00, AMC416791/\$34.00, AMC416792/\$34.00, AMC416793/ \$34.00, AMC416794/\$34.00, AMC416795/\$34.00, AMC416796/ \$34.00, AMC416797/\$34.00, AMC416798/\$34.00, AMC416799/ \$34.00, AMC416800/\$34.00, AMC416801/\$34.00, AMC416802/ \$34.00, AMC416803/\$34.00, AMC416804/\$34.00, AMC416805/ \$34.00, AMC416806/\$34.00, AMC416807/\$34.00, AMC416808/ \$34.00, AMC416809/\$34.00, AMC416810/\$34.00, AMC416811/ \$34.00, AMC416812/\$34.00, AMC416813/\$34.00, AMC416814/ \$34.00, AMC416815/\$34.00, AMC416816/\$34.00, AMC416817/ \$34.00, AMC416818/\$34.00, AMC416819/\$34.00, AMC416820/ \$34.00, AMC416821/\$34.00, AMC416822/\$34.00, AMC416823/ \$34.00, AMC416824/\$34.00, AMC416825/\$34.00, AMC416826/ \$34.00, AMC416827/\$34.00, AMC416828/\$34.00, AMC416829/ \$34.00, AMC416830/\$34.00, AMC416831/\$34.00, AMC416832/ \$34.00, AMC416833/\$34.00, AMC416834/\$34.00, AMC416835/ \$34.00, AMC416836/\$34.00, AMC416837/\$34.00, AMC416838/ \$34.00, AMC416839/\$34.00, AMC416840/\$34.00, AMC416841/ \$34.00, AMC416842/\$34.00, AMC416843/\$34.00,			

		\$34.00, AMC416128/\$34.00, AMC416129/\$34.00, AMC416130/ \$34.00, AMC416131/\$34.00, AMC416132/\$34.00, AMC416133/ \$34.00, AMC416134/\$34.00, AMC416135/\$34.00, AMC416136/ \$34.00, AMC416137/\$34.00, AMC416138/\$34.00, AMC416139/ \$34.00, AMC416140/\$34.00, AMC416141/\$34.00, AMC416142/ \$34.00, AMC416143/\$34.00, AMC416144/\$34.00, AMC416145/ \$34.00, AMC416146/\$34.00, AMC416147/\$34.00, AMC416148/ \$34.00, AMC416149/\$34.00, AMC416150/\$34.00, AMC416151/ \$34.00, AMC416152/\$34.00, AMC416153/\$34.00, AMC416154/ \$34.00, AMC416155/\$34.00, AMC416156/\$34.00, AMC416157/ \$34.00, AMC416158/\$34.00, AMC416159/\$34.00, AMC416160/ \$34.00, AMC416161/\$34.00, AMC416162/\$34.00			
2	137.00	LOCATABLE MINERALS / MINING CLAIMS-NEW, UNADJUD, ONE OR MORE AUTH NOS / NEW MINING CLAIM MAINT FEE \$140 CASES: AMC416026/\$140.00, AMC416027/\$140.00, AMC416028/ \$140.00, AMC416029/\$140.00, AMC416030/\$140.00, AMC416031/ \$140.00, AMC416032/\$140.00, AMC416033/\$140.00, AMC416034/ \$140.00, AMC416035/\$140.00, AMC416036/\$140.00, AMC416037/ \$140.00, AMC416038/\$140.00, AMC416039/\$140.00, AMC416040/ \$140.00, AMC416041/\$140.00, AMC416042/\$140.00, AMC416043/ \$140.00, AMC416044/\$140.00, AMC416045/\$140.00, AMC416046/ \$140.00, AMC416047/\$140.00, AMC416048/\$140.00, AMC416049/ \$140.00, AMC416050/\$140.00, AMC416051/\$140.00, AMC416052/ \$140.00, AMC416053/\$140.00, AMC416054/\$140.00, AMC416055/ \$140.00, AMC416056/\$140.00, AMC416057/\$140.00, AMC416058/ \$140.00, AMC416059/\$140.00, AMC416060/\$140.00, AMC416061/ \$140.00, AMC416062/\$140.00, AMC416063/\$140.00, AMC416064/ \$140.00, AMC416065/\$140.00, AMC416066/\$140.00, AMC416067/ \$140.00, AMC416068/\$140.00, AMC416069/\$140.00, AMC416070/ \$140.00, AMC416071/\$140.00, AMC416072/\$140.00, AMC416073/ \$140.00, AMC416074/\$140.00, AMC416075/\$140.00, AMC416076/ \$140.00, AMC416077/\$140.00, AMC416078/\$140.00, AMC416079/ \$140.00, AMC416080/\$140.00, AMC416081/\$140.00, AMC416082/ \$140.00, AMC416083/\$140.00, AMC416084/\$140.00, AMC416085/ \$140.00, AMC416086/\$140.00, AMC416087/\$140.00, AMC416088/ \$140.00, AMC416089/\$140.00, AMC416090/\$140.00, AMC416091/ \$140.00, AMC416092/\$140.00, AMC416093/\$140.00, AMC416094/ \$140.00, AMC416095/\$140.00, AMC416096/\$140.00, AMC416097/ \$140.00, AMC416098/\$140.00, AMC416099/\$140.00, AMC416100/ \$140.00, AMC416101/\$140.00, AMC416102/\$140.00, AMC416103/ \$140.00, AMC416104/\$140.00, AMC416105/\$140.00, AMC416106/ \$140.00, AMC416107/\$140.00, AMC416108/\$140.00, AMC416109/ \$140.00, AMC416110/\$140.00, AMC416111/\$140.00, AMC416112/ \$140.00, AMC416113/\$140.00, AMC416114/\$140.00, AMC416115/ \$140.00, AMC416116/\$140.00, AMC416117/\$140.00, AMC416118/ \$140.00, AMC416119/\$140.00, AMC416120/\$140.00, AMC416121/ \$140.00, AMC416122/\$140.00, AMC416123/\$140.00, AMC416124/ \$140.00, AMC416125/\$140.00, AMC416126/\$140.00, AMC416127/ \$140.00, AMC416128/\$140.00, AMC416129/\$140.00, AMC416130/ \$140.00, AMC416131/\$140.00, AMC416132/\$140.00, AMC416133/ \$140.00, AMC416134/\$140.00, AMC416135/\$140.00, AMC416136/ \$140.00, AMC416137/\$140.00, AMC416138/\$140.00, AMC416139/ \$140.00, AMC416140/\$140.00, AMC416141/\$140.00, AMC416142/ \$140.00, AMC416143/\$140.00, AMC416144/\$140.00, AMC416145/	- n/a -	19180.00	

		\$140.00, AMC416146/\$140.00, AMC416147/\$140.00, AMC416148/ \$140.00, AMC416149/\$140.00, AMC416150/\$140.00, AMC416151/ \$140.00, AMC416152/\$140.00, AMC416153/\$140.00, AMC416154/ \$140.00, AMC416155/\$140.00, AMC416156/\$140.00, AMC416157/ \$140.00, AMC416158/\$140.00, AMC416159/\$140.00, AMC416160/ \$140.00, AMC416161/\$140.00, AMC416162/\$140.00			
3	137.00	LOCATABLE MINERALS / MINING CLAIMS-NEW, UNADJUD, ONE OR MORE AUTH NOS / NEW MINING CLAIM PROCESSING FEE \$15 CASES: AMC416026/\$15.00, AMC416027/\$15.00, AMC416028/ \$15.00, AMC416029/\$15.00, AMC416030/\$15.00, AMC416031/ \$15.00, AMC416032/\$15.00, AMC416033/\$15.00, AMC416034/ \$15.00, AMC416035/\$15.00, AMC416036/\$15.00, AMC416037/ \$15.00, AMC416038/\$15.00, AMC416039/\$15.00, AMC416040/ \$15.00, AMC416041/\$15.00, AMC416042/\$15.00, AMC416043/ \$15.00, AMC416044/\$15.00, AMC416045/\$15.00, AMC416046/ \$15.00, AMC416047/\$15.00, AMC416048/\$15.00, AMC416049/ \$15.00, AMC416050/\$15.00, AMC416051/\$15.00, AMC416052/ \$15.00, AMC416053/\$15.00, AMC416054/\$15.00, AMC416055/ \$15.00, AMC416056/\$15.00, AMC416057/\$15.00, AMC416058/ \$15.00, AMC416059/\$15.00, AMC416060/\$15.00, AMC416061/ \$15.00, AMC416062/\$15.00, AMC416063/\$15.00, AMC416064/ \$15.00, AMC416065/\$15.00, AMC416066/\$15.00, AMC416067/ \$15.00, AMC416068/\$15.00, AMC416069/\$15.00, AMC416070/ \$15.00, AMC416071/\$15.00, AMC416072/\$15.00, AMC416073/ \$15.00, AMC416074/\$15.00, AMC416075/\$15.00, AMC416076/ \$15.00, AMC416077/\$15.00, AMC416078/\$15.00, AMC416079/ \$15.00, AMC416080/\$15.00, AMC416081/\$15.00, AMC416082/ \$15.00, AMC416083/\$15.00, AMC416084/\$15.00, AMC416085/ \$15.00, AMC416086/\$15.00, AMC416087/\$15.00, AMC416088/ \$15.00, AMC416089/\$15.00, AMC416090/\$15.00, AMC416091/ \$15.00, AMC416092/\$15.00, AMC416093/\$15.00, AMC416094/ \$15.00, AMC416095/\$15.00, AMC416096/\$15.00, AMC416097/ \$15.00, AMC416098/\$15.00, AMC416099/\$15.00, AMC416100/ \$15.00, AMC416101/\$15.00, AMC416102/\$15.00, AMC416103/ \$15.00, AMC416104/\$15.00, AMC416105/\$15.00, AMC416106/ \$15.00, AMC416107/\$15.00, AMC416108/\$15.00, AMC416109/ \$15.00, AMC416110/\$15.00, AMC416111/\$15.00, AMC416112/ \$15.00, AMC416113/\$15.00, AMC416114/\$15.00, AMC416115/ \$15.00, AMC416116/\$15.00, AMC416117/\$15.00, AMC416118/ \$15.00, AMC416119/\$15.00, AMC416120/\$15.00, AMC416121/ \$15.00, AMC416122/\$15.00, AMC416123/\$15.00, AMC416124/ \$15.00, AMC416125/\$15.00, AMC416126/\$15.00, AMC416127/ \$15.00, AMC416128/\$15.00, AMC416129/\$15.00, AMC416130/ \$15.00, AMC416131/\$15.00, AMC416132/\$15.00, AMC416133/ \$15.00, AMC416134/\$15.00, AMC416135/\$15.00, AMC416136/ \$15.00, AMC416137/\$15.00, AMC416138/\$15.00, AMC416139/ \$15.00, AMC416140/\$15.00, AMC416141/\$15.00, AMC416142/ \$15.00, AMC416143/\$15.00, AMC416144/\$15.00, AMC416145/ \$15.00, AMC416146/\$15.00, AMC416147/\$15.00, AMC416148/ \$15.00, AMC416149/\$15.00, AMC416150/\$15.00, AMC416151/ \$15.00, AMC416152/\$15.00, AMC416153/\$15.00, AMC416154/ \$15.00, AMC416155/\$15.00, AMC416156/\$15.00, AMC416157/ \$15.00, AMC416158/\$15.00, AMC416159/\$15.00, AMC416160/ \$15.00, AMC416161/\$15.00, AMC416162/\$15.00	- n/a -	2055.00	

TOTAL: **\$25,893.00**

PAYMENT INFORMATION

NOTE: Items will appear on credit card statement as "Bureau of Land Mgmt CO".

1	AMOUNT:	25893.00	POSTMARKED:	N/A
	TYPE:	CREDIT CARD	RECEIVED:	05/31/2012
	NAME:	MAG EXPLORATION SERVICES INC 510 E 10TH AVE APT 3A APACHE JUNCTION AZ 85119-3289 US		
	CARD NO:	XXXXXXXXXXXX1015	AUTH CODE:	154596
	NAME ON CARD:	JOSHUA BLEAK		
	EXPIRES:	01/2015		
	SIGNATURE:			

REMARKS

This receipt was generated by the automated BLM Collections and Billing System and is a paper representation of a portion of the official electronic record contained therein.

NOTICE!!

These documents have been scanned!

Do not place un-scanned documents beneath this notice!

Do not remove this notice from this file!

GPO Jacket No. 560-102
Print Order 61540
Rise Business Services, LLC
Job=AZ15 5/14/2019



Box Number= AZ15047



Claim Begin-End: AMC416026-AMC416162

2 Correspondence



AZ15047-13

AMC415557-AMC416189



United States Department of the Interior

BUREAU OF LAND MANAGEMENT
Arizona State Office
One North Central Avenue, Suite 800
Phoenix, Arizona 85004-4427
www.blm.gov/az/



NOV 23 2015

In Reply Refer To:
3800 (9200) PB
AMC414256, **AMC416026**, AMC424896

CERTIFIED MAIL - RETURN RECEIPT REQUESTED No. 7015 1730 0000 4049 3826

DECISION

MAG EXPLORATION SERVICES INC	:	This decision affects those claims shown
510 E 10TH AVE APT 3A	:	on the attached list(s).
APACHE JUNCTION, AZ 85119-3289	:	

SEE ATTACHED LIST OF CLAIMS

MINING CLAIMS DECLARED FORFEIT

The mining claims listed above have been declared forfeit as of September 1, 2015, for failure to timely file the required maintenance fee payment or small miner's maintenance fee waiver (waiver).

Claimants are required to pay an annual non-refundable maintenance fee of \$155 per 20 acres or portion thereof, or submit a waiver, on or before September 1 of each year. These requirements were established by 30 U.S.C. 28f-1, as amended, and 43 CFR 3834 and 3835.

Our records do not show receipt of a maintenance fee payment or small miner waiver filed on or before the due date. Therefore, the claims listed above are forfeit.

Reclamation Requirements

This decision does not relieve you of the liability for reclamation of all areas disturbed by your activities on lands covered by the subject mining claim(s) and/or site(s). After you complete the reclamation, you must notify the authorized officer of the appropriate surface managing agency so that the authorized officer may conduct a final site inspection and determine whether you may be released from liability. If you fail to reclaim the land to the satisfaction of the authorized officer, the surface management agency may cite you for noncompliance under its surface management regulations. For land administered by the Bureau of Land Management (BLM), if you fail to

reclaim the land to the satisfaction of the authorized officer as required in 43 CFR Subpart 3809, BLM will issue an order of noncompliance under 43 CFR 3809.601(a). If you fail to comply with the non-compliance order, BLM may take further action under 43 CFR 3809.604. Failure to conduct reclamation is a prohibited act that may subject you to criminal penalties. See 43 CFR 3809.605(h) and 43 CFR 3809.700.

Appeal Procedures

This decision may be appealed to the Interior Board of Land Appeals, Office of the Secretary, in accordance with the regulations contained in 43 CFR, Part 4, and the enclosed Form 1842-1. If an appeal is taken, your notice of appeal must be filed in this office (at the above address) within 30 days from receipt of this decision. The appellant has the burden of showing that the decision appealed from is in error.

If you wish to file a petition pursuant to regulation 43 CFR 4.21 (58 FR 4939, January 19, 1993) for a stay of the effectiveness of this decision during the time that your appeal is being reviewed by the Board, the petition for a stay must accompany your notice of appeal. A petition for a stay is required to show sufficient justification based on the standards listed below. Copies of the notice of appeal and petition for a stay **must** also be submitted to each party named in this decision and to the Interior Board of Land Appeals and to the appropriate Office of the Solicitor (see 43 CFR 4.413) at the same time the original documents are filed with this office. If you request a stay, you have the burden of proof to demonstrate that a stay should be granted.

Standards for Obtaining a Stay

Except as otherwise provided by law or other pertinent regulation, a petition for a stay of a decision pending appeal shall show sufficient justification based on the following standards:

- (1) The relative harm to the parties if the stay is granted or denied,
- (2) The likelihood of the appellant's success on the merits,
- (3) The likelihood of immediate and irreparable harm if the stay is not granted, and
- (4) Whether the public interest favors granting the stay.

Please include your AMC serial number(s) on all correspondence. If additional information is required, please call Pauline Brown at 602-417-9360.

Sincerely,



Rebecca Heick
Deputy State Director
Lands, Minerals and Energy Division


Enclosure(s)

UNITED STATES
DEPARTMENT OF THE INTERIOR
Bureau of Land Management
Arizona State Office
One North Central Avenue, Suite 800
Phoenix, Arizona 85004-4427

OFFICIAL BUSINESS
PENALTY FOR PRIVATE USE \$300

RECEIVED
BLM
2015 DEC 18 P 3:03
PHOENIX, ARIZONA

CERTIFIED MAIL



7015 1730 0000 4049 3826

MAG EXPLORATION SERVICES INC
510 E 10TH AVE APT 3A
APACHE JUNCTION, AZ
85119-3289

neopost
11/24/2015
US POSTAGE




FIRST-CLASS MAIL
\$06.95⁵
US OFFICIAL MAIL
\$300 Penalty
For Private Use
ZIP 85004
041L11101433

8 Not
11-27-15
1

NIXIE 850 DE 1 0012/15/15

RETURN TO SENDER
UNCLAIMED
UNABLE TO FORWARD

BC: 85004441499 *0414-05875-25-39



PLACE STICKER AT TOP OF ENVELOPE TO THE RIGHT
OF THE RETURN ADDRESS, HOLD AT POSTAGE

SENDER: COMPLETE THIS SECTION

- Complete items 1, 2, and 3. Also complete item 4 if Restricted Delivery is desired.
- Print your name and address on the reverse so that we can return the card to you.
- Attach this card to the back of the mailpiece, or on the front if space permits.

1. Article Addressed to:

MAG EXPLORATION SERVICES INC
510 E 10TH AVE APT 3A
APACHE JUNCTION, AZ 85119-3289
920/PB/AMC414256, AMC416026,
AMC424896

2. Article Number

(Transfer from service label)

7015 1730 0000 4049 3826

PS Form 3811, July 2013

Domestic Return Receipt

COMPLETE THIS SECTION ON DELIVERY

A. Signature

X

- ☐ Agent
☐ Addressee

B. Received by (Printed Name)

C. Date of Delivery

D. Is delivery address different from item 1? ☐ Yes

If YES, enter delivery address below: ☐ No

3. Service Type

- ☒ Certified Mail® ☐ Priority Mail Express™
☐ Registered ☒ Return Receipt for Merchandise
☐ Insured Mail ☐ Collect on Delivery

4. Restricted Delivery? (Extra Fee)

☐ Yes

NOTICE!!

These documents have been scanned!

Do not place un-scanned documents beneath this notice!

Do not remove this notice from this file!

GPO Jacket No. 560-102
Print Order 61540
Rise Business Services, LLC
Job=AZ15 5/14/2019



Box Number= AZ15047



Claim Begin-End: AMC416026-AMC416162

3 Transfers



AZ15047-13

AMC415557-AMC416189

**NO
DOCUMENTS
FOUND**

NO DOCUMENTS FOUND
NO DOCUMENTS FOUND

NOTICE!!

These documents have been scanned!

Do not place un-scanned documents beneath this notice!

Do not remove this notice from this file!

GPO Jacket No. 560-102
Print Order 61540
Rise Business Services, LLC
Job=AZ15 5/14/2019



Box Number= AZ15047



Claim Begin-End: AMC416026-AMC416162

4 Miscellaneous



AZ15047-13

AMC415557-AMC416189

**NO
DOCUMENTS
FOUND**

NO DOCUMENTS FOUND
NO DOCUMENTS FOUND

NOTICE!!

These documents have been scanned!

Do not place un-scanned documents beneath this notice!

Do not remove this notice from this file!

GPO Jacket No. 560-102
Print Order 61540
Rise Business Services, LLC
Job=AZ15 5/14/2019



Box Number= AZ15047



Claim Begin-End: AMC416026-AMC416162

5 Annual Filings



AZ15047-13

AMC415557-AMC416189

**NO
DOCUMENTS
FOUND**

NO DOCUMENTS FOUND
NO DOCUMENTS FOUND

NOTICE!!

These documents have been scanned!

Do not place un-scanned documents beneath this notice!

Do not remove this notice from this file!

GPO Jacket No. 560-102
Print Order 61540
Rise Business Services, LLC
Job=AZ15 5/14/2019



Box Number= AZ15047



Claim Begin-End: AMC416026-AMC416162

6 Location Notices-Amendments and Supporting Documents



AZ15047-13

AMC415557-AMC416189

DEPARTMENT OF THE INTERIOR
BUREAU OF LAND MANAGEMENT
MINING CLAIMS

Run Date/Time: 8/20/2018

MC Maintenance Fees Paid Through the BLM Pay Portal
(by Date Paid)

Page 54 Of 316

CBS Receipt: 4232583

Agency Tracking ID: 1533946225

Assessment Year: 2019

Paid On: 8/11/2018

Printed For Lead File # AMC416026

Number of BLM Serial Nr: 60

Total Amount Paid: \$9,300.00

Claim Name	BLM Serial No	Lead File No	Amount Paid
CWT #3	AMC414258	AMC414256	\$155.00
CWT #6	AMC414261	AMC414256	\$155.00
CWT #10	AMC414265	AMC414256	\$155.00
CWT #13	AMC414268	AMC414256	\$155.00
CWT #14	AMC414269	AMC414256	\$155.00
CWT #16	AMC414271	AMC414256	\$155.00
CWT #21	AMC414276	AMC414256	\$155.00
CWT #22	AMC414277	AMC414256	\$155.00
CWT #23	AMC414278	AMC414256	\$155.00
CWT #24	AMC414279	AMC414256	\$155.00
CWT #25	AMC414280	AMC414256	\$155.00
CWT #27	AMC414282	AMC414256	\$155.00
CWT #28	AMC414283	AMC414256	\$155.00
CWT #30	AMC414285	AMC414256	\$155.00
CWT #32	AMC414287	AMC414256	\$155.00
CWT #34	AMC414289	AMC414256	\$155.00
CWT #36	AMC414291	AMC414256	\$155.00
CWT #318	AMC416026	AMC416026	\$155.00
CWT #320	AMC416028	AMC416026	\$155.00
CWT #322	AMC416030	AMC416026	\$155.00
CWT #324	AMC416032	AMC416026	\$155.00
CWT #326	AMC416034	AMC416026	\$155.00
CWT #371	AMC416041	AMC416026	\$155.00
CWT #372	AMC416042	AMC416026	\$155.00

NO WARRANTY IS MADE BY BLM FOR USE OF THE DATA FOR PURPOSES NOT INTENDED BY BLM

**DEPARTMENT OF THE INTERIOR
BUREAU OF LAND MANAGEMENT
MINING CLAIMS**

Run Date/Time: 8/20/2018

**MC Maintenance Fees Paid Through the BLM Pay Portal
(by Date Paid)**

Page 55 Of 316

CWT #378	AMC416048	AMC416026	\$155.00
CWT #380	AMC416050	AMC416026	\$155.00
CWT #384	AMC416054	AMC416026	\$155.00
CWT #385	AMC416055	AMC416026	\$155.00
CWT #424	AMC416057	AMC416026	\$155.00
CWT #426	AMC416059	AMC416026	\$155.00
CWT #428	AMC416061	AMC416026	\$155.00
CWT #436	AMC416069	AMC416026	\$155.00
CWT #437	AMC416070	AMC416026	\$155.00
CWT #478	AMC416073	AMC416026	\$155.00
CWT #481	AMC416076	AMC416026	\$155.00
CWT #484	AMC416079	AMC416026	\$155.00
CWT #485	AMC416080	AMC416026	\$155.00
CWT #488	AMC416083	AMC416026	\$155.00
CWT #491	AMC416086	AMC416026	\$155.00
CWT #528	AMC416090	AMC416026	\$155.00
CWT #531	AMC416093	AMC416026	\$155.00
CWT #534	AMC416096	AMC416026	\$155.00
CWT #536	AMC416098	AMC416026	\$155.00
CWT #538	AMC416100	AMC416026	\$155.00
CWT #541	AMC416103	AMC416026	\$155.00
CWT #543	AMC416105	AMC416026	\$155.00
CWT #546	AMC416108	AMC416026	\$155.00
CWT #582	AMC416109	AMC416026	\$155.00
CWT #585	AMC416112	AMC416026	\$155.00
CWT #588	AMC416115	AMC416026	\$155.00
CWT #591	AMC416118	AMC416026	\$155.00
CWT #593	AMC416120	AMC416026	\$155.00
CWT #597	AMC416124	AMC416026	\$155.00
CWT #636	AMC416128	AMC416026	\$155.00
CWT #639	AMC416131	AMC416026	\$155.00
CWT #649	AMC416132	AMC416026	\$155.00
CWT #650	AMC416133	AMC416026	\$155.00
CWT #653	AMC416136	AMC416026	\$155.00
CWT #703	AMC416139	AMC416026	\$155.00

NO WARRANTY IS MADE BY BLM FOR USE OF THE DATA FOR PURPOSES NOT INTENDED BY BLM

DEPARTMENT OF THE INTERIOR
BUREAU OF LAND MANAGEMENT
MINING CLAIMS

Run Date/Time: 8/20/2018

MC Maintenance Fees Paid Through the BLM Pay Portal
(by Date Paid)

Page 56 Of 316

CWT #812	AMC416156	AMC416026	\$155.00
----------	-----------	-----------	----------

United States Department of the Interior

Bureau of Land Management

BUSINESS & SUPPORT SVCS DIV

ONE N CENTRAL AVE SUITE 800

PHOENIX, AZ 85004 -4427

Phone: 602-417-9200

Receipt

No:

4232583

Transaction #: 4347894

Date of Transaction: 08/10/2018

CUSTOMER:

DANIEL R BLEAK
 3266 W. GALVESTON DR.
 APACHE JUNCTION, AZ 85120 US

LINE #	QTY	DESCRIPTION	REMARKS	UNIT PRICE	TOTAL
1	1.00	LOCATABLE MINERALS / MINING CLAIMS- NOT NEW-UNADJUD, ONE AUTH NO. ONLY / MINING CLAIM MONEY RECEIVED CASES: AMC414258/\$9300.00		- n/a -	9300.00
TOTAL:					\$9,300.00

PAYMENT INFORMATION

NOTE: Items will appear on credit card statement as "BLM O Mining Claim".

1	AMOUNT:	9300.00	POSTMARKED:	N/A
	TYPE:	CREDIT CARD	RECEIVED:	08/10/2018
	NAME:	DANIEL R BLEAK 3266 W. GALVESTON DR. APACHE JUNCTION AZ 85120 US		
	CARD NO:	XXXXXXXXXXXX3003	AUTH CODE:	201029
	NAME ON CARD:	DANIEL R BLEAK		
	SIGNATURE:			

REMARKS

This receipt was generated by the automated BLM Collections and Billing System and is a paper representation of a portion of the official electronic record contained therein.

Run Date:, 09/05/17

Run Time: 02:33 PM

**DEPARTMENT OF THE INTERIOR
BUREAU OF LAND MANAGEMENT
MINING CLAIMS**

MC Maintenance Fees Paid Through the BLM Pay Portal

CBS Receipt: 3968492

Printed For Lead File # **AMC416026**

Agency Tracking ID: 1504235154

Assessment Year: 2018

Number of BLM Serial Nr: 60

Paid On: 08/31/2017

Total Amount Paid: \$9,300.00

Claim Name	BLM Serial No	Lead File No	Amount Paid
CWT #3	AMC414258	AMC414256	\$155.00
CWT #6	AMC414261	AMC414256	\$155.00
CWT #10	AMC414265	AMC414256	\$155.00
CWT #13	AMC414268	AMC414256	\$155.00
CWT #14	AMC414269	AMC414256	\$155.00
CWT #16	AMC414271	AMC414256	\$155.00
CWT #21	AMC414276	AMC414256	\$155.00
CWT #22	AMC414277	AMC414256	\$155.00
CWT #23	AMC414278	AMC414256	\$155.00
CWT #24	AMC414279	AMC414256	\$155.00
CWT #25	AMC414280	AMC414256	\$155.00
CWT #27	AMC414282	AMC414256	\$155.00
CWT #28	AMC414283	AMC414256	\$155.00
CWT #30	AMC414285	AMC414256	\$155.00
CWT #32	AMC414287	AMC414256	\$155.00
CWT #34	AMC414289	AMC414256	\$155.00
CWT #36	AMC414291	AMC414256	\$155.00
CWT #318	AMC416026	AMC416026	\$155.00
CWT #320	AMC416028	AMC416026	\$155.00
CWT #322	AMC416030	AMC416026	\$155.00
CWT #324	AMC416032	AMC416026	\$155.00
CWT #326	AMC416034	AMC416026	\$155.00
CWT #371	AMC416041	AMC416026	\$155.00
CWT #372	AMC416042	AMC416026	\$155.00
CWT #378	AMC416048	AMC416026	\$155.00
CWT #380	AMC416050	AMC416026	\$155.00
CWT #384	AMC416054	AMC416026	\$155.00
CWT #385	AMC416055	AMC416026	\$155.00
CWT #424	AMC416057	AMC416026	\$155.00
CWT #426	AMC416059	AMC416026	\$155.00
CWT #428	AMC416061	AMC416026	\$155.00
CWT #436	AMC416069	AMC416026	\$155.00
CWT #437	AMC416070	AMC416026	\$155.00
CWT #478	AMC416073	AMC416026	\$155.00
CWT #481	AMC416076	AMC416026	\$155.00
CWT #484	AMC416079	AMC416026	\$155.00

NO WARRANTY IS MADE BY BLM FOR USE OF THE DATA FOR PURPOSES NOT INTENDED BY BLM

Run Date: 09/05/17

Run Time: 02:33 PM

**DEPARTMENT OF THE INTERIOR
BUREAU OF LAND MANAGEMENT
MINING CLAIMS**

MC Maintenance Fees Paid Through the BLM Pay Portal

CBS Receipt: 3968492

Printed For Lead File # AMC416026

Agency Tracking ID: 1504235154

Assessment Year: 2018

Number of BLM Serial Nr: 60

Paid On: 08/31/2017

Total Amount Paid: \$9,300.00

Claim Name	BLM Serial No	Lead File No	Amount Paid
CWT #485	AMC416080	AMC416026	\$155.00
CWT #488	AMC416083	AMC416026	\$155.00
CWT #491	AMC416086	AMC416026	\$155.00
CWT #528	AMC416090	AMC416026	\$155.00
CWT #531	AMC416093	AMC416026	\$155.00
CWT #534	AMC416096	AMC416026	\$155.00
CWT #536	AMC416098	AMC416026	\$155.00
CWT #538	AMC416100	AMC416026	\$155.00
CWT #541	AMC416103	AMC416026	\$155.00
CWT #543	AMC416105	AMC416026	\$155.00
CWT #546	AMC416108	AMC416026	\$155.00
CWT #582	AMC416109	AMC416026	\$155.00
CWT #585	AMC416112	AMC416026	\$155.00
CWT #588	AMC416115	AMC416026	\$155.00
CWT #591	AMC416118	AMC416026	\$155.00
CWT #593	AMC416120	AMC416026	\$155.00
CWT #597	AMC416124	AMC416026	\$155.00
CWT #636	AMC416128	AMC416026	\$155.00
CWT #639	AMC416131	AMC416026	\$155.00
CWT #649	AMC416132	AMC416026	\$155.00
CWT #650	AMC416133	AMC416026	\$155.00
CWT #653	AMC416136	AMC416026	\$155.00
CWT #703	AMC416139	AMC416026	\$155.00
CWT #812	AMC416156	AMC416026	\$155.00

NO WARRANTY IS MADE BY BLM FOR USE OF THE DATA FOR PURPOSES NOT INTENDED BY BLM

United States Department of the Interior
Bureau of Land Management
 BUSINESS & SUPPORT SVCS DIV
 ONE N CENTRAL AVE SUITE 800
 PHOENIX, AZ 85004 -4427
 Phone: 602-417-9200

Receipt

No: 3968492

1

Transaction #: 4078389	
Date of Transaction: 08/31/2017	
CUSTOMER:	
DANIEL R BLEAK 614 E BAKER DR SAN TAN VALLEY, AZ 85140 US	

LINE #	QTY	DESCRIPTION	REMARKS	UNIT PRICE	TOTAL
1	1.00	LOCATABLE MINERALS / MINING CLAIMS- NOT NEW-UNADJUD, ONE AUTH NO. ONLY / MINING CLAIM MONEY RECEIVED CASES: AMC414282/\$9300.00		- n/a -	9300.00
TOTAL:					\$9,300.00

PAYMENT INFORMATION			
NOTE: Items will appear on credit card statement as "BLM O Mining Claim".			
1	AMOUNT:	9300.00	POSTMARKED: N/A
	TYPE:	CREDIT CARD	RECEIVED: 08/31/2017
	NAME:	DANIEL R BLEAK 614 E BAKER DR SAN TAN VALLEY AZ 85140 US	
	CARD NO:	XXXXXXXXXXXX7171	AUTH CODE: 01158A
	NAME ON CARD:	DANIEL R BLEAK	
	EXPIRES:	06/2019	
	SIGNATURE:		

REMARKS

This receipt was generated by the automated BLM Collections and Billing System and is a paper representation of a portion of the official electronic record contained therein.

Run Date: 09/14/16

Run Time: 01:48 PM

**DEPARTMENT OF THE INTERIOR
BUREAU OF LAND MANAGEMENT
MINING CLAIMS**

MC Maintenance Fees Paid Through the BLM Pay Portal

CBS Receipt: 3649133

Printed For Lead File # **AMC416026**

Agency Tracking ID: 1472662939

Assessment Year: 2017

Number of BLM Serial Nr: 60

Paid On: 08/31/2016

Total Amount Paid: \$9,300.00

Claim Name	BLM Serial No	Lead File No	Amount Paid
CWT #3	AMC414258	AMC414256	\$155.00
CWT #6	AMC414261	AMC414256	\$155.00
CWT #10	AMC414265	AMC414256	\$155.00
CWT #13	AMC414268	AMC414256	\$155.00
CWT #14	AMC414269	AMC414256	\$155.00
CWT #16	AMC414271	AMC414256	\$155.00
CWT #21	AMC414276	AMC414256	\$155.00
CWT #22	AMC414277	AMC414256	\$155.00
CWT #23	AMC414278	AMC414256	\$155.00
CWT #24	AMC414279	AMC414256	\$155.00
CWT #25	AMC414280	AMC414256	\$155.00
CWT #27	AMC414282	AMC414256	\$155.00
CWT #28	AMC414283	AMC414256	\$155.00
CWT #30	AMC414285	AMC414256	\$155.00
CWT #32	AMC414287	AMC414256	\$155.00
CWT #34	AMC414289	AMC414256	\$155.00
CWT #36	AMC414291	AMC414256	\$155.00
CWT #318	AMC416026	AMC416026	\$155.00
CWT #320	AMC416028	AMC416026	\$155.00
CWT #322	AMC416030	AMC416026	\$155.00
CWT #324	AMC416032	AMC416026	\$155.00
CWT #326	AMC416034	AMC416026	\$155.00
CWT #371	AMC416041	AMC416026	\$155.00
CWT #372	AMC416042	AMC416026	\$155.00
CWT #378	AMC416048	AMC416026	\$155.00
CWT #380	AMC416050	AMC416026	\$155.00
CWT #384	AMC416054	AMC416026	\$155.00
CWT #385	AMC416055	AMC416026	\$155.00
CWT #424	AMC416057	AMC416026	\$155.00
CWT #426	AMC416059	AMC416026	\$155.00
CWT #428	AMC416061	AMC416026	\$155.00
CWT #436	AMC416069	AMC416026	\$155.00
CWT #437	AMC416070	AMC416026	\$155.00
CWT #478	AMC416073	AMC416026	\$155.00
CWT #481	AMC416076	AMC416026	\$155.00
CWT #484	AMC416079	AMC416026	\$155.00

NO WARRANTY IS MADE BY BLM FOR USE OF THE DATA FOR PURPOSES NOT INTENDED BY BLM

Run Date: 09/14/16

Run Time: 01:48 PM

**DEPARTMENT OF THE INTERIOR
BUREAU OF LAND MANAGEMENT
MINING CLAIMS**

MC Maintenance Fees Paid Through the BLM Pay Portal

CBS Receipt: 3649133

Printed For Lead File # AMC416026

Agency Tracking ID: 1472662939

Assessment Year: 2017

Number of BLM Serial Nr: 60

Paid On: 08/31/2016

Total Amount Paid: \$9,300.00

Claim Name	BLM Serial No	Lead File No	Amount Paid
CWT #485	AMC416080	AMC416026	\$155.00
CWT #488	AMC416083	AMC416026	\$155.00
CWT #491	AMC416086	AMC416026	\$155.00
CWT #528	AMC416090	AMC416026	\$155.00
CWT #531	AMC416093	AMC416026	\$155.00
CWT #534	AMC416096	AMC416026	\$155.00
CWT #536	AMC416098	AMC416026	\$155.00
CWT #538	AMC416100	AMC416026	\$155.00
CWT #541	AMC416103	AMC416026	\$155.00
CWT #543	AMC416105	AMC416026	\$155.00
CWT #546	AMC416108	AMC416026	\$155.00
CWT #582	AMC416109	AMC416026	\$155.00
CWT #585	AMC416112	AMC416026	\$155.00
CWT #588	AMC416115	AMC416026	\$155.00
CWT #591	AMC416118	AMC416026	\$155.00
CWT #593	AMC416120	AMC416026	\$155.00
CWT #597	AMC416124	AMC416026	\$155.00
CWT #636	AMC416128	AMC416026	\$155.00
CWT #639	AMC416131	AMC416026	\$155.00
CWT #649	AMC416132	AMC416026	\$155.00
CWT #650	AMC416133	AMC416026	\$155.00
CWT #653	AMC416136	AMC416026	\$155.00
CWT #703	AMC416139	AMC416026	\$155.00
CWT #812	AMC416156	AMC416026	\$155.00

NO WARRANTY IS MADE BY BLM FOR USE OF THE DATA FOR PURPOSES NOT INTENDED BY BLM

United States Department of the Interior
Bureau of Land Management
BUSINESS & SUPPORT SVCS DIV
ONE N CENTRAL AVE SUITE 800
PHOENIX, AZ 85004 -4427
Phone: (602) 417-9200

Receipt

No: 3649133

Transaction #: 3753135

Date of Transaction: 08/31/2016

CUSTOMER:

JOSHUA BLEAK
3346 W GUADALUPE RD
APACHE JUNCTION, AZ 85120 US

LINE #	QTY	DESCRIPTION	REMARKS	UNIT PRICE	TOTAL
1	1.00	LOCATABLE MINERALS / MINING CLAIMS- NOT NEW-UNADJUD, ONE AUTH NO. ONLY / MINING CLAIM MONEY RECEIVED CASES: AMC414282/\$9300.00		- n/a -	9300.00
TOTAL:					\$9,300.00

PAYMENT INFORMATION

NOTE: Items will appear on credit card statement as "BLM O Mining Claim".

1	AMOUNT:	9300.00	POSTMARKED:	N/A
	TYPE:	CREDIT CARD	RECEIVED:	08/31/2016
	NAME:	JOSHUA BLEAK 3346 W GUADALUPE RD APACHE JUNCTION AZ 85120 US		
	CARD NO:	XXXXXXXXXXXX2013	AUTH CODE:	184751
	NAME ON CARD:	JOSHUA BLEAK		
	EXPIRES:	01/2018		
	SIGNATURE:			

REMARKS

This receipt was generated by the automated BLM Collections and Billing System and is a paper representation of a portion of the official electronic record contained therein.

Run Date: 09/08/15

Run Time: 09:20 AM

**DEPARTMENT OF THE INTERIOR
BUREAU OF LAND MANAGEMENT
MINING CLAIMS**

MC Maintenance Fees Paid Through the BLM Pay Portal

CBS Receipt: 3382622

Printed For Lead File # **AMC416026**

Agency Tracking ID: 1441057020

Assessment Year: 2016

Number of BLM Serial Nr: 60

Paid On: 08/31/2015

Total Amount Paid: \$9,300.00

Claim Name	BLM Serial No	Lead File No	Amount Paid
CWT #3	AMC414258	AMC414256	\$155.00
CWT #6	AMC414261	AMC414256	\$155.00
CWT #10	AMC414265	AMC414256	\$155.00
CWT #13	AMC414268	AMC414256	\$155.00
CWT #14	AMC414269	AMC414256	\$155.00
CWT #16	AMC414271	AMC414256	\$155.00
CWT #21	AMC414276	AMC414256	\$155.00
CWT #22	AMC414277	AMC414256	\$155.00
CWT #23	AMC414278	AMC414256	\$155.00
CWT #24	AMC414279	AMC414256	\$155.00
CWT #25	AMC414280	AMC414256	\$155.00
CWT #27	AMC414282	AMC414256	\$155.00
CWT #28	AMC414283	AMC414256	\$155.00
CWT #30	AMC414285	AMC414256	\$155.00
CWT #32	AMC414287	AMC414256	\$155.00
CWT #34	AMC414289	AMC414256	\$155.00
CWT #36	AMC414291	AMC414256	\$155.00
CWT #318	AMC416026	AMC416026	\$155.00
CWT #320	AMC416028	AMC416026	\$155.00
CWT #322	AMC416030	AMC416026	\$155.00
CWT #324	AMC416032	AMC416026	\$155.00
CWT #326	AMC416034	AMC416026	\$155.00
CWT #371	AMC416041	AMC416026	\$155.00
CWT #372	AMC416042	AMC416026	\$155.00
CWT #378	AMC416048	AMC416026	\$155.00
CWT #380	AMC416050	AMC416026	\$155.00
CWT #384	AMC416054	AMC416026	\$155.00
CWT #385	AMC416055	AMC416026	\$155.00
CWT #424	AMC416057	AMC416026	\$155.00
CWT #426	AMC416059	AMC416026	\$155.00
CWT #428	AMC416061	AMC416026	\$155.00
CWT #436	AMC416069	AMC416026	\$155.00
CWT #437	AMC416070	AMC416026	\$155.00
CWT #478	AMC416073	AMC416026	\$155.00
CWT #481	AMC416076	AMC416026	\$155.00
CWT #484	AMC416079	AMC416026	\$155.00

NO WARRANTY IS MADE BY BLM FOR USE OF THE DATA FOR PURPOSES NOT INTENDED BY BLM

**DEPARTMENT OF THE INTERIOR
BUREAU OF LAND MANAGEMENT
MINING CLAIMS**

MC Maintenance Fees Paid Through the BLM Pay Portal

Claim Name	BLM Serial No	Lead File No	Amount Paid
CWT #485	AMC416080	AMC416026	\$155.00
CWT #488	AMC416083	AMC416026	\$155.00
CWT #491	AMC416086	AMC416026	\$155.00
CWT #528	AMC416090	AMC416026	\$155.00
CWT #531	AMC416093	AMC416026	\$155.00
CWT #534	AMC416096	AMC416026	\$155.00
CWT #536	AMC416098	AMC416026	\$155.00
CWT #538	AMC416100	AMC416026	\$155.00
CWT #541	AMC416103	AMC416026	\$155.00
CWT #543	AMC416105	AMC416026	\$155.00
CWT #546	AMC416108	AMC416026	\$155.00
CWT #582	AMC416109	AMC416026	\$155.00
CWT #585	AMC416112	AMC416026	\$155.00
CWT #588	AMC416115	AMC416026	\$155.00
CWT #591	AMC416118	AMC416026	\$155.00
CWT #593	AMC416120	AMC416026	\$155.00
CWT #597	AMC416124	AMC416026	\$155.00
CWT #636	AMC416128	AMC416026	\$155.00
CWT #639	AMC416131	AMC416026	\$155.00
CWT #649	AMC416132	AMC416026	\$155.00
CWT #650	AMC416133	AMC416026	\$155.00
CWT #653	AMC416136	AMC416026	\$155.00
CWT #703	AMC416139	AMC416026	\$155.00
CWT #812	AMC416156	AMC416026	\$155.00

United States Department of the Interior
Bureau of Land Management
BUSINESS & SUPPORT SVCS DIV
ONE N CENTRAL AVE SUITE 800
PHOENIX, AZ 85004 -4427
Phone: (602) 417-9200

Receipt

No: 3382622

Transaction #: 3480938**Date of Transaction:** 08/31/2015

CUSTOMER:

JOSHUA BLEAK
3346 W GUADALUPE RD
APACHE JUNCTION, AZ 85120 US

LINE #	QTY	DESCRIPTION	REMARKS	UNIT PRICE	TOTAL
1	1.00	LOCATABLE MINERALS / MINING CLAIMS- NOT NEW-UNADJUD, ONE AUTH NO. ONLY / MINING CLAIM MONEY RECEIVED CASES: AMC416026/\$9300.00		- n/a -	9300.00
TOTAL:					\$9,300.00

PAYMENT INFORMATION				
NOTE: Items will appear on credit card statement as "BLM O Mining Claim".				
1	AMOUNT:	9300.00	POSTMARKED:	N/A
	TYPE:	CREDIT CARD	RECEIVED:	08/31/2015
	NAME:	JOSHUA BLEAK 3346 W GUADALUPE RD APACHE JUNCTION AZ 85120 US		
	CARD NO:	XXXXXXXXXXXX2013	AUTH CODE:	180699
	NAME ON CARD:	JOSHUA BLEAK		
	EXPIRES:	01/2018		
	SIGNATURE:			

REMARKS

This receipt was generated by the automated BLM Collections and Billing System and is a paper representation of a portion of the official electronic record contained therein.

414256

416026

WHEN RECORDED, RETURN TO:

Scorpion Resources Inc.
3346 W Guadalupe Rd
Apache Junction, AZ 85120

Bureau of Land Management, Arizona State Office
One North Central Avenue, Suite 800
Phoenix, Arizona 85004-4427

Notice of Intent to Hold Mining Claims and Payment of Annual Maintenance Fee

Scorpion Resources Inc., whose address is 3346 W Guadalupe Rd, Apache Junction, Arizona, 85120, intends to hold the mining claims described on Exhibit A attached hereto for the assessment year ending on September 1, 2015 by payment of the annual maintenance fee of \$155.00 per claim. Payment of such amount is made herewith for such assessment year for each of the claims set forth on Exhibit A attached hereto and incorporated herein by this reference, each claim being described by name, BLM serial number, and instrument of recording of the location notice in the official records of Pima County, Arizona.

Dated as of August 28, 2014.

Scorpion Resources Inc., a British Columbia corporation

By *Joshua Bleak*

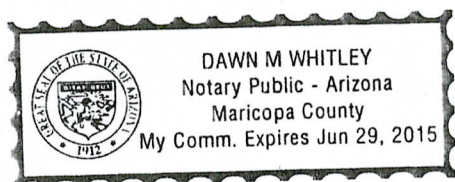
Joshua Bleak, Director

RECEIVED
BLM AZ STATE OFFICE
2014 AUG 29 A 9:28
PHOENIX, ARIZONA

STATE OF ARIZONA }
COUNTY OF Maricopa } ss.

The foregoing instrument was acknowledged before me this 28 day of August, 2014 by Joshua Bleak, Director of Scorpion Resources Inc., a British Columbia corporation, for and on behalf of the corporation.

IN WITNESS WHEREOF, I hereunto set my hand and official seal.



Dawn M. Whitley
ENTERED
SEP 02 2014
BY: *PS*

173
me

EXHIBIT A
TO NOTICE OF INTENT TO HOLD MINING CLAIMS AND
PAYMENT OF ANNUAL MAINTENANCE FEE

The following unpatented mining claims and sites are situated in an unknown mining district, Pima County, Arizona. The Location Notices of the claims are on record in the office of the County Recorder of Pima County, Arizona, and the Bureau of Land Management serial numbers are filed at Phoenix, Arizona.

No.	Name of Claim	County Recorder Data	AMC Number	Sec, Twp, Rng
1	CWT #1	20120690336	414256	Sec 14, 15, 22, 23, T17S, R12E
2	CWT #2	20120690337	414257	Sec 14, 23, T17S, R12E
3	CWT #3	20120690338	414258	Sec 14, 23, T17S, R12E
4	CWT #4	20120690339	414259	Sec 14, 23, T17S, R12E
5	CWT #5	20120690340	414260	Sec 14, 23, T17S, R12E
6	CWT #6	20120690341	414261	Sec 14, 23, T17S, R12E
7	CWT #7	20120690342	414262	Sec 14, 23, T17S, R12E
8	CWT #8	20120690343	414263	Sec 14, 23, T17S, R12E
9	CWT #9	20120690344	414264	Sec 14, 23, T17S, R12E
10	CWT #10	20120690345	414265	Sec 23, T17S, R12E
11	CWT #11	20120690346	414266	Sec 23, T17S, R12E
12	CWT #12	20120690347	414267	Sec 23, T17S, R12E
13	CWT #13	20120690348	414268	Sec 23, T17S, R12E
14	CWT #14	20120690349	414269	Sec 23, T17S, R12E
15	CWT #15	20120690350	414270	Sec 23, T17S, R12E
16	CWT #16	20120690351	414271	Sec 23, T17S, R12E
17	CWT #17	20120690352	414272	Sec 23, T17S, R12E
18	CWT #18	20120690353	414273	Sec 22, 23, T17S, R12E
19	CWT #19	20120690354	414274	Sec 22, 23, T17S, R12E
20	CWT #20	20120690355	414275	Sec 23, T17S, R12E
21	CWT #21	20120690356	414276	Sec 23, T17S, R12E
22	CWT #22	20120690357	414277	Sec 23, T17S, R12E
23	CWT #23	20120690358	414278	Sec 23, T17S, R12E
24	CWT #24	20120690359	414279	Sec 23, T17S, R12E
25	CWT #25	20120690360	414280	Sec 23, T17S, R12E
26	CWT #26	20120690361	414281	Sec 23, T17S, R12E
27	CWT #27	20120690362	414282	Sec 23, T17S, R12E
28	CWT #28	20120690363	414283	Sec 23, T17S, R12E
29	CWT #29	20120690365	414284	Sec 23, T17S, R12E
30	CWT #30	20120690364	414285	Sec 23, T17S, R12E
31	CWT #31	20120690366	414286	Sec 23, T17S, R12E
32	CWT #32	20120690367	414287	Sec 23, T17S, R12E

33	CWT #33	20120690368	414288	Sec 23, T17S, R12E
34	CWT #34	20120690369	414289	Sec 23, T17S, R12E
35	CWT #35	20120690370	414290	Sec 23, T17S, R12E
36	CWT #36	20120690371	414291	Sec 22, 23, T17S, R12E
37	CWT #318	20121360843	416026	Sec 11, T17S, R12E
38	CWT #319	20121360844	416027	Sec 11, T17S, R12E
39	CWT #320	20121360845	416028	Sec 11, T17S, R12E
40	CWT #321	20121360846	416029	Sec 11, T17S, R12E
41	CWT #322	20121360847	416030	Sec 11, T17S, R12E
42	CWT #323	20121360848	416031	Sec 11, T17S, R12E
43	CWT #324	20121360849	416032	Sec 11, T17S, R12E
44	CWT #325	20121360850	416033	Sec 10, T17S, R12E
45	CWT #326	20121360851	416034	Sec 10, T17S, R12E
46	CWT #327	20121360852	416035	Sec 10, T17S, R12E
47	CWT #328	20121360853	416036	Sec 10, T17S, R12E
48	CWT #329	20121360854	416037	Sec 10, T17S, R12E
49	CWT #330	20121360855	416038	Sec 10, T17S, R12E
50	CWT #331	20121360856	416039	Sec 10, T17S, R12E
51	CWT #370	20121360834	416040	Sec 11, T17S, R12E
52	CWT #371	20121360857	416041	Sec 11, T17S, R12E
53	CWT #372	20121360858	416042	Sec 11, T17S, R12E
54	CWT #373	20121360859	416043	Sec 11, T17S, R12E
55	CWT #374	20121360835	416044	Sec 11, T17S, R12E
56	CWT #375	20121360836	416045	Sec 11, T17S, R12E
57	CWT #376	20121360837	416046	Sec 11, T17S, R12E
58	CWT #377	20121360838	416047	Sec 11, T17S, R12E
59	CWT #378	20121360860	416048	Sec 10, T17S, R12E
60	CWT #379	20121360861	416049	Sec 10, T17S, R12E
61	CWT #380	20121360862	416050	Sec 10, T17S, R12E
62	CWT #381	20121360863	416051	Sec 10, T17S, R12E
63	CWT #382	20121360864	416052	Sec 10, T17S, R12E
64	CWT #383	20121360865	416053	Sec 10, T17S, R12E
65	CWT #384	20121360866	416054	Sec 10, T17S, R12E
66	CWT #385	20121360867	416055	Sec 10, T17S, R12E
67	CWT #423	20121360825	416056	Sec 10, T17S, R12E
68	CWT #424	20121360868	416057	Sec 11, T17S, R12E
69	CWT #425	20121360869	416058	Sec 11, T17S, R12E
70	CWT #426	20121360870	416059	Sec 11, T17S, R12E
71	CWT #427	20121360871	416060	Sec 11, T17S, R12E
72	CWT #428	20121360872	416061	Sec 11, T17S, R12E
73	CWT #429	20121360873	416062	Sec 11, T17S, R12E
74	CWT #430	20121360839	416063	Sec 11, T17S, R12E
75	CWT #431	20121360840	416064	Sec 11, T17S, R12E
76	CWT #432	20121360841	416065	Sec 10, 11, T17S, R12E

RECEIVED
FEB 10 2013

77	CWT #433	20121360842	416066	Sec 10, T17S, R12E
78	CWT #434	20121360826	416067	Sec 10, T17S, R12E
79	CWT #435	20121360827	416068	Sec 10, T17S, R12E
80	CWT #436	20121360828	416069	Sec 10, T17S, R12E
81	CWT #437	20121360829	416070	Sec 10, T17S, R12E
82	CWT #438	20121360830	416071	Sec 10, T17S, R12E
83	CWT #439	20121360874	416072	Sec 10, T17S, R12E
84	CWT #478	20121360875	416073	Sec 14, T17S, R12E
85	CWT #479	20121360876	416074	Sec 14, T17S, R12E
86	CWT #480	20121360877	416075	Sec 14, T17S, R12E
87	CWT #481	20121360878	416076	Sec 14, T17S, R12E
88	CWT #482	20121360879	416077	Sec 14, T17S, R12E
89	CWT #483	20121360880	416078	Sec 14, T17S, R12E
90	CWT #484	20121360881	416079	Sec 14, T17S, R12E
91	CWT #485	20121360882	416080	Sec 14, T17S, R12E
92	CWT #486	20121360883	416081	Sec 14, 15, T17S, R12E
93	CWT #487	20121360884	416082	Sec 15, T17S, R12E
94	CWT #488	20121360885	416083	Sec 15, T17S, R12E
95	CWT #489	20121360886	416084	Sec 15, T17S, R12E
96	CWT #490	20121360887	416085	Sec 15, T17S, R12E
97	CWT #491	20121360832	416086	Sec 15, T17S, R12E
98	CWT #492	20121360833	416087	Sec 15, T17S, R12E
99	CWT #493	20121360961	416088	Sec 15, T17S, R12E
100	CWT #494	20121360888	416089	Sec 15, T17S, R12E
101	CWT #528	20121360889	416090	Sec 13, T17S, R12E
102	CWT #529	20121360890	416091	Sec 13, T17S, R12E
103	CWT #530	20121360891	416092	Sec 13, T17S, R12E
104	CWT #531	20121360892	416093	Sec 13, T17S, R12E
105	CWT #532	20121360893	416094	Sec 14, T17S, R12E
106	CWT #533	20121360894	416095	Sec 14, T17S, R12E
107	CWT #534	20121360895	416096	Sec 14, T17S, R12E
108	CWT #535	20121360896	416097	Sec 14, T17S, R12E
109	CWT #536	20121360897	416098	Sec 14, T17S, R12E
110	CWT #537	20121360898	416099	Sec 14, T17S, R12E
111	CWT #538	20121360899	416100	Sec 14, T17S, R12E
112	CWT #539	20121360900	416101	Sec 14, T17S, R12E
113	CWT #540	20121360901	416102	Sec 14, 15, T17S, R12E
114	CWT #541	20121360902	416103	Sec 15, T17S, R12E
115	CWT #542	20121360903	416104	Sec 15, T17S, R12E
116	CWT #543	20121360904	416105	Sec 15, T17S, R12E
117	CWT #544	20121360905	416106	Sec 15, T17S, R12E
118	CWT #545	20121360906	416107	Sec 15, T17S, R12E
119	CWT #546	20121360907	416108	Sec 15, T17S, R12E
120	CWT #582	20121360908	416109	Sec 13, T17S, R12E

RECEIVED
STATE OF TEXAS
OFFICE OF THE
COMPTROLLER

121	CWT #583	20121360909	416110	Sec 13, T17S, R12E
122	CWT #584	20121360910	416111	Sec 13, T17S, R12E
123	CWT #585	20121360911	416112	Sec 13, T17S, R12E
124	CWT #586	20121360912	416113	Sec 14, T17S, R12E
125	CWT #587	20121360913	416114	Sec 14, T17S, R12E
126	CWT #588	20121360914	416115	Sec 14, T17S, R12E
127	CWT #589	20121360915	416116	Sec 14, T17S, R12E
128	CWT #590	20121360916	416117	Sec 14, T17S, R12E
129	CWT #591	20121360917	416118	Sec 14, T17S, R12E
130	CWT #592	20121360918	416119	Sec 14, T17S, R12E
131	CWT #593	20121360919	416120	Sec 14, T17S, R12E
132	CWT #594	20121360920	416121	Sec 14, 15, T17S, R12E
133	CWT #595	20121360921	416122	Sec 15, T17S, R12E
134	CWT #596	20121360922	416123	Sec 15, T17S, R12E
135	CWT #597	20121360923	416124	Sec 15, T17S, R12E
136	CWT #598	20121360924	416125	Sec 15, T17S, R12E
137	CWT #599	20121360925	416126	Sec 15, T17S, R12E
138	CWT #600	20121360926	416127	Sec 15, T17S, R12E
139	CWT #636	20121360927	416128	Sec 13, 24, T17S, R12E
140	CWT #637	20121360928	416129	Sec 13, 24, T17S, R12E
141	CWT #638	20121360929	416130	Sec 13, 24, T17S, R12E
142	CWT #639	20121360930	416131	Sec 13, 24, T17S, R12E
143	CWT #649	20121360931	416132	Sec 15, 22, T17S, R12E
144	CWT #650	20121360932	416133	Sec 15, 22, T17S, R12E
145	CWT #651	20121360933	416134	Sec 15, 22, T17S, R12E
146	CWT #652	20121360934	416135	Sec 15, 22, T17S, R12E
147	CWT #653	20121360935	416136	Sec 15, 22, T17S, R12E
148	CWT #654	20121360936	416137	Sec 15, 22, T17S, R12E
149	CWT #655	20121360831	416138	Sec 22, T17S, R12E
150	CWT #703	20121360937	416139	Sec 22, T17S, R12E
151	CWT #704	20121360938	416140	Sec 22, T17S, R12E
152	CWT #705	20121360939	416141	Sec 22, T17S, R12E
153	CWT #706	20121360940	416142	Sec 22, T17S, R12E
154	CWT #707	20121360941	416143	Sec 22, T17S, R12E
155	CWT #708	20121360942	416144	Sec 22, T17S, R12E
156	CWT #709	20121360943	416145	Sec 22, T17S, R12E
157	CWT #710	20121360944	416146	Sec 22, T17S, R12E
158	CWT #757	20121360945	416147	Sec 22, T17S, R12E
159	CWT #758	20121360946	416148	Sec 22, T17S, R12E
160	CWT #759	20121360947	416149	Sec 22, R17S, R12E
161	CWT #760	20121360948	416150	Sec 22, T17S, R12E
162	CWT #761	20121360949	416151	Sec 22, T17S, R12E
163	CWT #762	20121360950	416152	Sec 22, T17S, R12E
164	CWT #763	20121360951	416153	Sec 22, T17S, R12E

RECEIVED
OFFICE

165	CWT #764	20121360952	416154	Sec 22, T17S, R12E
166	CWT #811	20121360953	416155	Sec 22, T17S, R12E
167	CWT #812	20121360954	416156	Sec 22, T17S, R12E
168	CWT #813	20121360955	416157	Sec 22, T17S, R12E
169	CWT #814	20121360956	416158	Sec 22, T17S, R12E
170	CWT #815	20121360957	416159	Sec 22, T17S, R12E
171	CWT #816	20121360958	416160	Sec 22, T17S, R12E
172	CWT #817	20121360959	416161	Sec 22, T17S, R12E
173	CWT #818	20121360960	416162 ↑	Sec 22, T17S, R12E

173 claims @ \$155/each = \$26,815.00

RECEIVED
MAZ STATE OFFICE
2014 AUG 29 A 9:28
PHOENIX, ARIZONA

416256 - 291
416026 - 416162

United States Department of the Interior
Bureau of Land Management
LANDS/RECREATION & PLANNING
ONE N CENTRAL AVE
PHOENIX, AZ 85004 -2203
Phone: 602-417-9200

Receipt

No: 3116852

Transaction #: 3208606	
Date of Transaction: 08/29/2014	ENTERED INTO COMPUTER
CUSTOMER: SEP - 2 2014 <i>pb</i>	
SCORPION RESOURCES INC 3346 W GUADALUPE RD APACHE JUNCTION, AZ 85120-7185 US	

LINE #	QTY	DESCRIPTION	REMARKS	UNIT PRICE	TOTAL
1	1.00	LOCATABLE MINERALS / MINING CLAIMS- NOT NEW-UNADJUD, ONE AUTH NO. ONLY / MINING CLAIM MONEY RECEIVED CASES: AMC414256/\$26815.00	MAINT 2015/173✓	- n/a -	26815.00
TOTAL:					\$26,815.00

PAYMENT INFORMATION				
1	AMOUNT:	26815.00	POSTMARKED:	N/A
	TYPE:	CHECK	RECEIVED:	08/29/2014
	CHECK NO:	0015		
	NAME:	SCORPION RESOURCES INC 608-1199 W PENDER ST VANCOUVER BC CANADA NS V6E 261 US		

REMARKS

This receipt was generated by the automated BLM Collections and Billing System and is a paper representation of a portion of the official electronic record contained therein.

414256
416026

WHEN RECORDED, RETURN TO:

MAG Exploration Services Inc.
3346 W Guadalupe Rd
Apache Junction, AZ 85120

Pima County Recorder
115 N. Church Ave
Tucson, AZ 85701

Notice of Intent to Hold Mining Claims and Payment of Annual Maintenance Fee

MAG Exploration Services Inc., whose address is 3346 W Guadalupe Rd, Apache Junction, Arizona, 85120, intends to hold the mining claims described in the letter to the Bureau of Land Management and Exhibit A, a copy of which is attached hereto and by this reference incorporated herein, for the assessment year ending September 1, 2014. Payment of the annual maintenance fee of \$140.00 per claim has been made as evidenced by the Bureau of Land Management Receipt, a copy of which is attached hereto and by this reference incorporated herein.

Dated as of ^{August} ~~July~~ 27, 2013.

MAG Exploration Services Inc., an Arizona Corporation

By Mark Glenn
Mark Glenn, President


RECEIVED
ELM AZ STATE OFFICE
2013 AUG 28 P 12:00
PHOENIX, ARIZONA

STATE OF ARIZONA }
COUNTY OF Maricopa } ss.

ENTERED
SEP - 6 2013
RE

The foregoing instrument was acknowledged before me this 27 day of ^{August} ~~July~~, 2013 by Mark Glenn, President of MAG Exploration Services Inc., an Arizona Corporation, for and on behalf of the corporation.

IN WITNESS WHEREOF, I hereunto set my hand and official seal.



Dawn M. Whitley

2867477

173
Sme

EXHIBIT A
TO NOTICE OF INTENT TO HOLD MINING CLAIMS AND
PAYMENT OF ANNUAL MAINTENANCE FEE

The following unpatented mining claims and sites are situated in an unknown mining district, Pima County, Arizona. The Location Notices of the claims are on record in the office of the County Recorder of Pima County, Arizona, and the Bureau of Land Management serial numbers are filed at Phoenix, Arizona.

No.	Name of Claim	County Recorder Data	AMC Number	Sec, Twp, Rng
1	CWT #1	20120690336	414256	Sec 14, 15, 22, 23, T17S, R12E
2	CWT #2	20120690337	414257	Sec 14, 23, T17S, R12E
3	CWT #3	20120690338	414258	Sec 14, 23, T17S, R12E
4	CWT #4	20120690339	414259	Sec 14, 23, T17S, R12E
5	CWT #5	20120690340	414260	Sec 14, 23, T17S, R12E
6	CWT #6	20120690341	414261	Sec 14, 23, T17S, R12E
7	CWT #7	20120690342	414262	Sec 14, 23, T17S, R12E
8	CWT #8	20120690343	414263	Sec 14, 23, T17S, R12E
9	CWT #9	20120690344	414264	Sec 14, 23, T17S, R12E
10	CWT #10	20120690345	414265	Sec 23, T17S, R12E
11	CWT #11	20120690346	414266	Sec 23, T17S, R12E
12	CWT #12	20120690347	414267	Sec 23, T17S, R12E
13	CWT #13	20120690348	414268	Sec 23, T17S, R12E
14	CWT #14	20120690349	414269	Sec 23, T17S, R12E
15	CWT #15	20120690350	414270	Sec 23, T17S, R12E
16	CWT #16	20120690351	414271	Sec 23, T17S, R12E
17	CWT #17	20120690352	414272	Sec 23, T17S, R12E
18	CWT #18	20120690353	414273	Sec 22, 23, T17S, R12E
19	CWT #19	20120690354	414274	Sec 22, 23, T17S, R12E
20	CWT #20	20120690355	414275	Sec 23, T17S, R12E
21	CWT #21	20120690356	414276	Sec 23, T17S, R12E
22	CWT #22	20120690357	414277	Sec 23, T17S, R12E
23	CWT #23	20120690358	414278	Sec 23, T17S, R12E
24	CWT #24	20120690359	414279	Sec 23, T17S, R12E
25	CWT #25	20120690360	414280	Sec 23, T17S, R12E
26	CWT #26	20120690361	414281	Sec 23, T17S, R12E
27	CWT #27	20120690362	414282	Sec 23, T17S, R12E
28	CWT #28	20120690363	414283	Sec 23, T17S, R12E
29	CWT #29	20120690365	414284	Sec 23, T17S, R12E
30	CWT #30	20120690364	414285	Sec 23, T17S, R12E
31	CWT #31	20120690366	414286	Sec 23, T17S, R12E
32	CWT #32	20120690367	414287	Sec 23, T17S, R12E

33	CWT #33	20120690368	414288	Sec 23, T17S, R12E
34	CWT #34	20120690369	414289	Sec 23, T17S, R12E
35	CWT #35	20120690370	414290	Sec 23, T17S, R12E
36	CWT #36	20120690371	414291	Sec 22, 23, T17S, R12E
37	CWT #318	20121360843	416026	Sec 11, T17S, R12E
38	CWT #319	20121360844	416027	Sec 11, T17S, R12E
39	CWT #320	20121360845	416028	Sec 11, T17S, R12E
40	CWT #321	20121360846	416029	Sec 11, T17S, R12E
41	CWT #322	20121360847	416030	Sec 11, T17S, R12E
42	CWT #323	20121360848	416031	Sec 11, T17S, R12E
43	CWT #324	20121360849	416032	Sec 11, T17S, R12E
44	CWT #325	20121360850	416033	Sec 10, T17S, R12E
45	CWT #326	20121360851	416034	Sec 10, T17S, R12E
46	CWT #327	20121360852	416035	Sec 10, T17S, R12E
47	CWT #328	20121360853	416036	Sec 10, T17S, R12E
48	CWT #329	20121360854	416037	Sec 10, T17S, R12E
49	CWT #330	20121360855	416038	Sec 10, T17S, R12E
50	CWT #331	20121360856	416039	Sec 10, T17S, R12E
51	CWT #370	20121360834	416040	Sec 11, T17S, R12E
52	CWT #371	20121360857	416041	Sec 11, T17S, R12E
53	CWT #372	20121360858	416042	Sec 11, T17S, R12E
54	CWT #373	20121360859	416043	Sec 11, T17S, R12E
55	CWT #374	20121360835	416044	Sec 11, T17S, R12E
56	CWT #375	20121360836	416045	Sec 11, T17S, R12E
57	CWT #376	20121360837	416046	Sec 11, T17S, R12E
58	CWT #377	20121360838	416047	Sec 11, T17S, R12E
59	CWT #378	20121360860	416048	Sec 10, 11, T17S, R12E
60	CWT #379	20121360861	416049	Sec 10, T17S, R12E
61	CWT #380	20121360862	416050	Sec 10, T17S, R12E
62	CWT #381	20121360863	416051	Sec 10, T17S, R12E
63	CWT #382	20121360864	416052	Sec 10, T17S, R12E
64	CWT #383	20121360865	416053	Sec 10, T17S, R12E
65	CWT #384	20121360866	416054	Sec 10, T17S, R12E
66	CWT #385	20121360867	416055	Sec 10, T17S, R12E
67	CWT #423	20121360825	416056	Sec 10, T17S, R12E
68	CWT #424	20121360868	416057	Sec 11, T17S, R12E
69	CWT #425	20121360869	416058	Sec 11, T17S, R12E
70	CWT #426	20121360870	416059	Sec 11, T17S, R12E
71	CWT #427	20121360871	416060	Sec 11, T17S, R12E
72	CWT #428	20121360872	416061	Sec 11, T17S, R12E
73	CWT #429	20121360873	416062	Sec 11, T17S, R12E
74	CWT #430	20121360839	416063	Sec 11, T17S, R12E
75	CWT #431	20121360840	416064	Sec 11, T17S, R12E
76	CWT #432	20121360841	416065	Sec 10, 11, T17S, R12E

77	CWT #433	20121360842	416066	Sec 10, T17S, R12E
78	CWT #434	20121360826	416067	Sec 10, T17S, R12E
79	CWT #435	20121360827	416068	Sec 10, T17S, R12E
80	CWT #436	20121360828	416069	Sec 10, T17S, R12E
81	CWT #437	20121360829	416070	Sec 10, T17S, R12E
82	CWT #438	20121360830	416071	Sec 10, T17S, R12E
83	CWT #439	20121360874	416072	Sec 10, T17S, R12E
84	CWT #478	20121360875	416073	Sec 14, T17S, R12E
85	CWT #479	20121360876	416074	Sec 14, T17S, R12E
86	CWT #480	20121360877	416075	Sec 14, T17S, R12E
87	CWT #481	20121360878	416076	Sec 14, T17S, R12E
88	CWT #482	20121360879	416077	Sec 14, T17S, R12E
89	CWT #483	20121360880	416078	Sec 14, T17S, R12E
90	CWT #484	20121360881	416079	Sec 14, T17S, R12E
91	CWT #485	20121360882	416080	Sec 14, T17S, R12E
92	CWT #486	20121360883	416081	Sec 14, 15, T17S, R12E
93	CWT #487	20121360884	416082	Sec 15, T17S, R12E
94	CWT #488	20121360885	416083	Sec 15, T17S, R12E
95	CWT #489	20121360886	416084	Sec 15, T17S, R12E
96	CWT #490	20121360887	416085	Sec 15, T17S, R12E
97	CWT #491	20121360832	416086	Sec 15, T17S, R12E
98	CWT #492	20121360833	416087	Sec 15, T17S, R12E
99	CWT #493	20121360961	416088	Sec 15, T17S, R12E
100	CWT #494	20121360888	416089	Sec 15, T17S, R12E
101	CWT #528	20121360889	416090	Sec 13, T17S, R12E
102	CWT #529	20121360890	416091	Sec 13, T17S, R12E
103	CWT #530	20121360891	416092	Sec 13, T17S, R12E
104	CWT #531	20121360892	416093	Sec 13, T17S, R12E
105	CWT #532	20121360893	416094	Sec 14, T17S, R12E
106	CWT #533	20121360894	416095	Sec 14, T17S, R12E
107	CWT #534	20121360895	416096	Sec 14, T17S, R12E
108	CWT #535	20121360896	416097	Sec 14, T17S, R12E
109	CWT #536	20121360897	416098	Sec 14, T17S, R12E
110	CWT #537	20121360898	416099	Sec 14, T17S, R12E
111	CWT #538	20121360899	416100	Sec 14, T17S, R12E
112	CWT #539	20121360900	416101	Sec 14, T17S, R12E
113	CWT #540	20121360901	416102	Sec 14, 15, T17S, R12E
114	CWT #541	20121360902	416103	Sec 15, T17S, R12E
115	CWT #542	20121360903	416104	Sec 15, T17S, R12E
116	CWT #543	20121360904	416105	Sec 15, T17S, R12E
117	CWT #544	20121360905	416106	Sec 15, T17S, R12E
118	CWT #545	20121360906	416107	Sec 15, T17S, R12E
119	CWT #546	20121360907	416108	Sec 15, T17S, R12E
120	CWT #582	20121360908	416109	Sec 13, T17S, R12E

121	CWT #583	20121360909	416110	Sec 13, T17S, R12E
122	CWT #584	20121360910	416111	Sec 13, T17S, R12E
123	CWT #585	20121360911	416112	Sec 13, T17S, R12E
124	CWT #586	20121360912	416113	Sec 14, T17S, R12E
125	CWT #587	20121360913	416114	Sec 14, T17S, R12E
126	CWT #588	20121360914	416115	Sec 14, T17S, R12E
127	CWT #589	20121360915	416116	Sec 14, T17S, R12E
128	CWT #590	20121360916	416117	Sec 14, T17S, R12E
129	CWT #591	20121360917	416118	Sec 14, T17S, R12E
130	CWT #592	20121360918	416119	Sec 14, T17S, R12E
131	CWT #593	20121360919	416120	Sec 14, T17S, R12E
132	CWT #594	20121360920	416121	Sec 14, 15, T17S, R12E
133	CWT #595	20121360921	416122	Sec 15, T17S, R12E
134	CWT #596	20121360922	416123	Sec 15, T17S, R12E
135	CWT #597	20121360923	416124	Sec 15, T17S, R12E
136	CWT #598	20121360924	416125	Sec 15, T17S, R12E
137	CWT #599	20121360925	416126	Sec 15, T17S, R12E
138	CWT #600	20121360926	416127	Sec 15, T17S, R12E
139	CWT #636	20121360927	416128	Sec 13, 24, T17S, R12E
140	CWT #637	20121360928	416129	Sec 13, 24, T17S, R12E
141	CWT #638	20121360929	416130	Sec 13, 24, T17S, R12E
142	CWT #639	20121360930	416131	Sec 13, 24, T17S, R12E
143	CWT #649	20121360931	416132	Sec 15, 22, T17S, R12E
144	CWT #650	20121360932	416133	Sec 15, 22, T17S, R12E
145	CWT #651	20121360933	416134	Sec 15, 22, T17S, R12E
146	CWT #652	20121360934	416135	Sec 15, 22, T17S, R12E
147	CWT #653	20121360935	416136	Sec 15, 22, T17S, R12E
148	CWT #654	20121360936	416137	Sec 15, 22, T17S, R12E
149	CWT #655	20121360831	416138	Sec 22, T17S, R12E
150	CWT #703	20121360937	416139	Sec 22, T17S, R12E
151	CWT #704	20121360938	416140	Sec 22, T17S, R12E
152	CWT #705	20121360939	416141	Sec 22, T17S, R12E
153	CWT #706	20121360940	416142	Sec 22, T17S, R12E
154	CWT #707	20121360941	416143	Sec 22, T17S, R12E
155	CWT #708	20121360942	416144	Sec 22, T17S, R12E
156	CWT #709	20121360943	416145	Sec 22, T17S, R12E
157	CWT #710	20121360944	416146	Sec 22, T17S, R12E
158	CWT #757	20121360945	416147	Sec 22, T17S, R12E
159	CWT #758	20121360946	416148	Sec 22, T17S, R12E
160	CWT #759	20121360947	416149	Sec 22, R17S, R12E
161	CWT #760	20121360948	416150	Sec 22, T17S, R12E
162	CWT #761	20121360949	416151	Sec 22, T17S, R12E
163	CWT #762	20121360950	416152	Sec 22, T17S, R12E
164	CWT #763	20121360951	416153	Sec 22, T17S, R12E

165	CWT #764	20121360952	416154	Sec 22, T17S, R12E
166	CWT #811	20121360953	416155	Sec 22, T17S, R12E
167	CWT #812	20121360954	416156	Sec 22, T17S, R12E
168	CWT #813	20121360955	416157	Sec 22, T17S, R12E
169	CWT #814	20121360956	416158	Sec 22, T17S, R12E
170	CWT #815	20121360957	416159	Sec 22, T17S, R12E
171	CWT #816	20121360958	416160	Sec 22, T17S, R12E
172	CWT #817	20121360959	416161	Sec 22, T17S, R12E
173	CWT #818	20121360960	416162	Sec 22, T17S, R12E

173 claims @ \$140/each = \$24,220.00

RECEIVED
ELM AZ STATE OFFICE
2013 AUG 28 P 12:00
PHOENIX, ARIZONA

United States Department of the Interior
Bureau of Land Management
LANDS/RECREATION & PLANNING
ONE N CENTRAL AVE
PHOENIX, AZ 85004 -2203
Phone: 602-417-9200

Receipt

No:

2867477

Transaction #: 2953408

Date of Transaction: 08/28/2013

CUSTOMER:

MAG EXPLORATION SERVICES INC
3346 W GUADALUPE RD
APACHE JUNCTION, AZ 85120-7185 US

LINE #	QTY	DESCRIPTION	REMARKS	UNIT PRICE	TOTAL
1	1.00	LOCATABLE MINERALS / MINING CLAIMS-NOT NEW-UNADJUD, ONE AUTH NO. ONLY / MINING CLAIM MONEY RECEIVED CASES: AMC414256/\$24220.00	MAINT 2014/173	- n/a -	24220.00
TOTAL:					\$24,220.00

PAYMENT INFORMATION				
1	AMOUNT:	24220.00	POSTMARKED:	N/A
	TYPE:	CHECK	RECEIVED:	08/28/2013
	CHECK NO:	0009		
	NAME:	SCORPION RESOURCES INC 608 - 1199 WEST PENDER STREET VANCOUVER BC CANADA NS V6E 2R1 US		

REMARKS

This receipt was generated by the automated BLM Collections and Billing System and is a paper representation of a portion of the official electronic record contained therein.

AMC 374325
AMC 381886
AMC 389352
AMC 399333
AMC 414256
AMC 414886
AMC 416026

WHEN RECORDED, RETURN TO:

NPX Metals, Inc.
3346 W Guadalupe Rd
Apache Junction, AZ 85120

Gila County Recorder
1400 East Ash Street
Globe, Arizona 85501

RE: Notice of Intent to Hold Mining Claims and Payment of Annual Maintenance Fee


Attention Recorder's Office:

NPX Metals, Inc., whose address is 3346 W Guadalupe Rd, Apache Junction, Arizona, 85120, intends to hold the mining claims and/or mill sites described in the letter to the Bureau of Land Management and Exhibit A, a copy of which is attached hereto and by this reference incorporated herein, for the assessment year ending September 1, 2013. Payment of the annual maintenance fee of \$140.00 per claim has been made as evidenced by the Bureau of Land Management Receipt, a copy of which is attached hereto and by this reference incorporated herein.

Dated as of July 5, 2012.

NPX METALS, INC., a Nevada Corporation

By



Daniel Bleak, President

RECEIVED
BLM AZ STATE OFFICE
2012 AUG 14 A 11:39
PHOENIX, ARIZONA

ENTERED IN COMPUTER
RE 8-22-12

STATE OF ARIZONA }
COUNTY OF Maricopa } ss.

The foregoing instrument was acknowledged before me this 5 day of July, 2012 by Daniel Bleak, President of NPX Metals, Inc., a Nevada corporation, for and on behalf of the corporation.

IN WITNESS WHEREOF, I hereunto set my hand and official seal.

Elizabeth L. Hevorian

ELIZABETH L HEVDARIAN
Notary Public - Arizona
Maricopa County
My Comm. Expires Jun 3, 2016

RECEIVED
BLM AZ STATE OFFICE
2012 AUG 14 A 11:39
PHOENIX, ARIZONA

WHEN RECORDED, RETURN TO:

NPX Metals, Inc.
3346 W Guadalupe Rd
Apache Junction, AZ 85120

Gila County Recorder
1400 East Ash Street
Globe, Arizona 85501

RE: Notice of Intent to Hold Mining Claims and Payment of Annual Maintenance Fee

Attention Recorder's Office:

NPX Metals, Inc., whose address is 3346 W Guadalupe Rd, Apache Junction, Arizona, 85120, intends to hold the mining claims and/or mill sites described in the letter to the Bureau of Land Management and Exhibit A, a copy of which is attached hereto and by this reference incorporated herein, for the assessment year ending September 1, 2013. Payment of the annual maintenance fee of \$140.00 per claim has been made as evidenced by the Bureau of Land Management Receipt, a copy of which is attached hereto and by this reference incorporated herein.

Dated as of July 5, 2012.

NPX METALS, INC., a Nevada Corporation

By

Daniel Bleak
Daniel Bleak, President


AMC 374325
AMC 381886
AMC 389352
AMC 399333
AMC 414256
AMC 414886
AMC 416026

STATE OF ARIZONA }

COUNTY OF Maricopa } ss.

The foregoing instrument was acknowledged before me this 5 day of July, 2012 by Daniel Bleak, President of NPX Metals, Inc., a Nevada corporation, for and on behalf of the corporation.

IN WITNESS WHEREOF, I hereunto set my hand and official seal.



RECEIVED
BLM AZ STATE OFFICE
2012 AUG 14 A 11:39
PHOENIX, ARIZONA

ENTERED IN COMPUTER
RE 8-22-12

RECEIVED
BLM AZ STATE OFFICE
2012 AUG 14 A 11:39
PHOENIX, ARIZONA

WHEN RECORDED, RETURN TO:

NPX Metals, Inc.
3346 W Guadalupe Rd
Apache Junction, AZ 85120

Bureau of Land Management, Arizona State Office
One North Central Avenue, Suite 800
Phoenix, Arizona 85004-4427

RE: Notice of Intent to Hold Mining Claims and Payment of Annual Maintenance Fee

To Whom It May Concern:

NPX Metals, Inc., whose address is 3346 W Guadalupe Rd, Apache Junction, Arizona, 85120, intends to hold the mining claims and/or mill sites described on Exhibit A attached hereto for the assessment year ending at 12 o'clock, noon, on September 1, 2013 by payment of the annual maintenance fee of \$140.00 per claim or site. Payment of such amount is made herewith for such assessment year for each of the claims and sites, the names and BLM serial number with the instrument of recording of the Location Notice in the official records of Gila County, Arizona, of which, are set forth on Exhibit A attached hereto and by this reference incorporated herein.

Dated as of July 5, 2012.

NPX METALS, INC., a Nevada Corporation

By


Daniel Bleak
Daniel Bleak, President

RECEIVED
BLM AZ STATE OFFICE
2012 AUG 14 A 11:39
PHOENIX, ARIZONA

STATE OF ARIZONA }
COUNTY OF Maricopa } ss.

The foregoing instrument was acknowledged before me this 5 day of July, 2012 by Daniel Bleak, President of NPX Metals, Inc., a Nevada corporation, for and on behalf of the corporation.

IN WITNESS WHEREOF, I hereunto set my hand and official seal.



RECEIVED
BLM AZ STATE OFFICE
2012 AUG 14 A 11:39
PHOENIX, ARIZONA

**EXHIBIT A
TO NOTICE OF INTENT TO HOLD MINING CLAIMS AND
PAYMENT OF ANNUAL MAINTENANCE FEE**

The following unpatented mining claims and sites are situated in an unknown mining district, Gila County, Arizona. The Location Notices of which are of record in the office of the County Recorder of Gila County, Arizona, and the Bureau of Land Management serial numbers are filed at Phoenix, Arizona.

No.	AMC Number	Name of Claim	County Recorder Data	Sec, Twp, Rng
1	381886	Sky 1	2007-006212	Sec 3 & 4, T3S, R15E
2	381887	Sky 2	2007-006213	Sec 3, T3S, R15E
3	381888	Sky 3	2007-006214	Sec 3, T3S, R15E
4	381889	Sky 4	2007-006215	Sec 3, T3S, R15E
5	381890	Sky 5	2007-006216	Sec 3, T3S, R15E
6	381891	Sky 6	2007-006217	Sec 3, T3S, R15E
7	381892	Sky 7	2007-006218	Sec 3, T3S, R15E
8	381893	Sky 8	2007-006219	Sec 3, T3S, R15E
9	381894	Sky 9	2007-006220	Sec 3, T3S, R15E
10	381895	Sky 10	2007-006221	Sec 3, T3S, R15E
11	381896	Sky 11	2007-006222	Sec 3, T3S, R15E
12	381897	Sky 12	2007-006223	Sec 3, T3S, R15E
13	381898	Sky 13	2007-006224	Sec 3, T3S, R15E

13 claims @ \$140/each = \$1,820.00

RECEIVED
BLM AZ STATE OFFICE
2012 AUG 14 A 11:39
PHOENIX, ARIZONA

**United States Department of the Interior
Bureau of Land Management
LANDS/RECREATION & PLANNING
ONE N CENTRAL AVE
PHOENIX, AZ 85004 -2203
Phone: 602-417-9200**

Receipt

No: 2630094

Transaction #: 2710576	
Date of Transaction: 08/14/2012	
CUSTOMER:	
NPX METALS INC 3346 W GUADALUPE RD APACHE JUNCTION, AZ 85120-7185 US	

LINE #	QTY	DESCRIPTION	REMARKS	UNIT PRICE	TOTAL
1	1.00	LOCATABLE MINERALS / MINING CLAIMS-NOT NEW-UNADJUD, ONE AUTH NO. ONLY / MINING CLAIM MONEY RECEIVED CASES: AMC381886/\$49280.00	MAINT 2013/352	- n/a -	49280.00
TOTAL:					\$49,280.00


PAYMENT INFORMATION			
NOTE: Items will appear on credit card statement as "Bureau of Land Mgmt CO".			
1	AMOUNT:	49280.00	POSTMARKED: N/A
	TYPE:	CREDIT CARD	RECEIVED: 08/14/2012
	NAME:	NPX METALS INC 3346 W GUADALUPE RD APACHE JUNCTION AZ 85120-7185 US	
	CARD NO:	XXXXXXXXXXXX1007	AUTH CODE: 182203
	NAME ON CARD:	DANIEL R BLEAK	
	EXPIRES:	01/2015	
SIGNATURE:			

REMARKS

This receipt was generated by the automated BLM Collections and Billing System and is a paper representation of a portion of the official electronic record contained therein.

13

STATE OF ARIZONA }
COUNTY OF Mohave } ss.



8-13-12

WHEN RECORDED, RETURN TO:

Can-Am Gold Corp
3346 W Guadalupe Rd
Apache Junction, AZ 85120

La Paz County Recorder
1112 Joshua Ave., Ste. 201
Parker, AZ 85344

RE: Notice of Intent to Hold Mining Claims and Payment of Annual Maintenance Fee

Attention Recorder's Office:

Can-Am Gold Corp, whose address is 3346 W Guadalupe Rd, Apache Junction, Arizona, 85120, intends to hold the mining claims and/or mill sites described in the letter to the Bureau of Land Management and Exhibit A, a copy of which is attached hereto and by this reference incorporated herein, for the assessment year ending September 1, 2013. Payment of the annual maintenance fee of \$140.00 per claim has been made as evidenced by the Bureau of Land Management Receipt, a copy of which is attached hereto and by this reference incorporated herein.

Dated as of July 10, 2012.

IN WITNESS WHEREOF, I hereunto set my hand and official seal.

Can-Am Gold Corp, a Wyoming Corporation

By Daniel Bleak
Daniel Bleak, President

RECEIVED
BLM AZ STATE OFFICE
2012 AUG 14 A 11:39
PHOENIX, ARIZONA

RECEIVED
BLM AZ STATE OFFICE
2012 AUG 14 A 11:39
PHOENIX, ARIZONA

WHEN RECORDED, RETURN TO:

Can-Am Gold Corp
3346 W Guadalupe Rd
Apache Junction, AZ 85120

Bureau of Land Management, Arizona State Office
One North Central Avenue, Suite 800
Phoenix, Arizona 85004-4427

RE: Notice of Intent to Hold Mining Claims and Payment of Annual Maintenance Fee

To Whom It May Concern:


Can-Am Gold Corp, whose address is 3346 W Guadalupe Rd, Apache Junction, Arizona, 85120, intends to hold the mining claims and/or mill sites described on Exhibit A attached hereto for the assessment year ending at 12 o'clock, noon, on September 1, 2013 by payment of the annual maintenance fee of \$140.00 per claim or site. Payment of such amount is made herewith for such assessment year for each of the claims and sites, the names and BLM serial number with the instrument of recording of the Location Notice in the official records of La Paz County, Arizona, of which, are set forth on Exhibit A attached hereto and by this reference incorporated herein.

Dated as of July 10, 2012.

Can-Am Gold Corp, a Wyoming Corporation

By *Daniel Bleak*
Daniel Bleak, President

STATE OF ARIZONA }
COUNTY OF Maricopa } ss.



8-13-12

The foregoing instrument was acknowledged before me this 10 day of July, 2012 by Daniel Bleak, President of Can-Am Gold Corp, a Wyoming corporation, for and on behalf of the corporation.

IN WITNESS WHEREOF, I hereunto set my hand and official seal.

RECEIVED
BLM AZ STATE OFFICE
2012 AUG 14 A 11:39
PHOENIX, ARIZONA

RECEIVED
BLM AZ STATE OFFICE
2012 AUG 14 A 11:39
PHOENIX, ARIZONA

**EXHIBIT A
TO NOTICE OF INTENT TO HOLD MINING CLAIMS AND
PAYMENT OF ANNUAL MAINTENANCE FEE**

The following unpatented mining claims and sites are situated in an unknown mining district, La Paz County, Arizona. The Location Notices of which are of record in the office of the County Recorder of La Paz County, Arizona, and the Bureau of Land Management serial numbers are filed at Phoenix, Arizona.

No.	Name of Claim	County Recorder Data	AMC Number	Sec, Twp, Rng
1	EOU #1	2009-04762	399326	Sec 12, T5N, R15W
2	EOU #2	2009-04763	399327	Sec 12, T5N, R15W
3	EOU #3	2009-04764	399328	Sec 12, T5N, R15W
4	EOU #4	2009-04765	399329	Sec 12, T5N, R15W
5	EOU #5	2009-04766	399330	Sec 12, T5N, R15W
6	EOU #6	2009-04767	399331	Sec 12, T5N, R15W
7	EOU #7	2009-04768	399332	Sec 13, T5N, R15W
8	EOU #8	2009-04769	399333	Sec 13, T5N, R15W

8 claims @ \$140/each = \$1,120.00

RECEIVED
BLM AZ STATE OFFICE
2012 AUG 14 A 11:39
PHOENIX, ARIZONA

**United States Department of the Interior
Bureau of Land Management
LANDS/RECREATION & PLANNING
ONE N CENTRAL AVE
PHOENIX, AZ 85004-2203
Phone: 602-417-9200**

Receipt

No: 2630094

Transaction #: 2710576	
Date of Transaction: 08/14/2012	
CUSTOMER:	
NPX METALS INC 3346 W GUADALUPE RD APACHE JUNCTION, AZ 85120-7185 US	

LINE #	QTY	DESCRIPTION	REMARKS	UNIT PRICE	TOTAL
1	1.00	LOCATABLE MINERALS / MINING CLAIMS-NOT NEW-UNADJUD, ONE AUTH NO. ONLY / MINING CLAIM MONEY RECEIVED CASES: AMC381886/\$49280.00	MAINT 2013/352	- n/a -	49280.00
TOTAL:					\$49,280.00


PAYMENT INFORMATION			
NOTE: Items will appear on credit card statement as "Bureau of Land Mgmt CO".			
1	AMOUNT:	49280.00	POSTMARKED: N/A
	TYPE:	CREDIT CARD	RECEIVED: 08/14/2012
	NAME:	NPX METALS INC 3346 W GUADALUPE RD APACHE JUNCTION AZ 85120-7185 US	
	CARD NO:	XXXXXXXXXXXX1007	AUTH CODE: 182203
	NAME ON CARD:	DANIEL R BLEAK	
	EXPIRES:	01/2015	
	SIGNATURE:		

REMARKS

This receipt was generated by the automated BLM Collections and Billing System and is a paper representation of a portion of the official electronic record contained therein.

2

STATE OF ARIZONA }
COUNTY OF Maricopa } ss.



WHEN RECORDED, RETURN TO:

Can-Am Gold Corp
3346 W Guadalupe Rd
Apache Junction, AZ 85120

La Paz County Recorder
1112 Joshua Ave., Ste. 201
Parker, AZ 85344

RE: Notice of Intent to Hold Mining Claims and Payment of Annual Maintenance Fee

Attention Recorder's Office:

Can-Am Gold Corp, whose address is 3346 W Guadalupe Rd, Apache Junction, Arizona, 85120, intends to hold the mining claims and/or mill sites described in the letter to the Bureau of Land Management and Exhibit A, a copy of which is attached hereto and by this reference incorporated herein, for the assessment year ending September 1, 2013. Payment of the annual maintenance fee of \$140.00 per claim has been made as evidenced by the Bureau of Land Management Receipt, a copy of which is attached hereto and by this reference incorporated herein.

Dated as of July 6, 2012.

Can-Am Gold Corp, a Wyoming Corporation

By *Daniel Bleak*
Daniel Bleak, President

RECEIVED
BLM AZ STATE OFFICE
2012 AUG 14 A 11:39
PHOENIX, ARIZONA

The foregoing instrument was acknowledged before me this 6 day of July, 2012 by Daniel Bleak, President of Can-Am Gold Corp, a Wyoming corporation, for and on behalf of the corporation.

IN WITNESS WHEREOF, I hereunto set my hand and official seal.

Zachary T. Baker
8-13-12

RECEIVED
BLM AZ STATE OFFICE
2012 AUG 14 A 11:39
PHOENIX, ARIZONA

WHEN RECORDED, RETURN TO:

Can-Am Gold Corp
3346 W Guadalupe Rd
Apache Junction, AZ 85120

Bureau of Land Management, Arizona State Office
One North Central Avenue, Suite 800
Phoenix, Arizona 85004-4427

RE: Notice of Intent to Hold Mining Claims and Payment of Annual Maintenance Fee

To Whom It May Concern:

Can-Am Gold Corp, whose address is 3346 W Guadalupe Rd, Apache Junction, Arizona, 85120, intends to hold the mining claims and/or mill sites described on Exhibit A attached hereto for the assessment year ending at 12 o'clock, noon, on September 1, 2013 by payment of the annual maintenance fee of \$140.00 per claim or site. Payment of such amount is made herewith for such assessment year for each of the claims and sites, the names and BLM serial number with the instrument of recording of the Location Notice in the official records of La Paz County, Arizona, of which, are set forth on Exhibit A attached hereto and by this reference incorporated herein.

Dated as of July 6, 2012.


Can-Am Gold Corp, a Wyoming Corporation

By

Daniel Bleak
Daniel Bleak, President

RECEIVED
BLM AZ STATE OFFICE
2012 AUG 14 A 11:39
PHOENIX, ARIZONA

STATE OF ARIZONA }
COUNTY OF Maricopa } ss.



The foregoing instrument was acknowledged before me this 6 day of July, 2012 by Daniel Bleak, President of Can-Am Gold Corp, a Wyoming corporation, for and on behalf of the corporation.

IN WITNESS WHEREOF, I hereunto set my hand and official seal.

Zachary T. Baker
8-13-12

RECEIVED
BLM AZ STATE OFFICE
2012 AUG 14 A 11:39
PHOENIX, ARIZONA

EXHIBIT A
TO NOTICE OF INTENT TO HOLD MINING CLAIMS AND
PAYMENT OF ANNUAL MAINTENANCE FEE

The following unpatented mining claims and sites are situated in an unknown mining district, La Paz County, Arizona. The Location Notices of which are of record in the office of the County Recorder of La Paz County, Arizona, and the Bureau of Land Management serial numbers are filed at Phoenix, Arizona.

No.	Name of Claim	County Recorder Data	AMC Number	Sec, Twp, Rng
1	Bonanza #1	2009-04758	399306	Sec 26, T7N, R13W
2	Bonanza #2	2009-04759	399307	Sec 26, T7N, R13W
3	Bonanza #3	2009-04760	399308	Sec 26, T7N, R13W
4	Bonanza #4	2009-04761	399309	Sec 26, T7N, R13W

4 claims @ \$140/each = \$560.00

RECEIVED
 BLM AZ STATE OFFICE
 2012 AUG 14 A 11:39
 PHOENIX, ARIZONA

4

United States Department of the Interior
Bureau of Land Management
 LANDS/RECREATION & PLANNING
 ONE N CENTRAL AVE
 PHOENIX, AZ 85004-2203
 Phone: 602-417-9200

Receipt

No: 2630094

Transaction #: 2710576	
Date of Transaction: 08/14/2012	
CUSTOMER:	
NPX METALS INC 3346 W GUADALUPE RD APACHE JUNCTION, AZ 85120-7185 US	


LINE #	QTY	DESCRIPTION	REMARKS	UNIT PRICE	TOTAL
1	1.00	LOCATABLE MINERALS / MINING CLAIMS-NOT NEW-UNADJUD. ONE AUTH NO. ONLY / MINING CLAIM MONEY RECEIVED CASES: AMC381886/\$49280.00	MAINT 2013/352	- n/a -	49280.00
TOTAL:					\$49,280.00

PAYMENT INFORMATION			
NOTE: Items will appear on credit card statement as "Bureau of Land Mgmt CO".			
1	AMOUNT:	49280.00	POSTMARKED: N/A
	TYPE:	CREDIT CARD	RECEIVED: 08/14/2012
	NAME:	NPX METALS INC 3346 W GUADALUPE RD APACHE JUNCTION AZ 85120-7185 US	
	CARD NO:	XXXXXXXXXXXX1007	AUTH CODE: 182203
	NAME ON CARD:	DANIEL R BLEAK	
	EXPIRES:	01/2015	
	SIGNATURE:		

REMARKS


This receipt was generated by the automated BLM Collections and Billing System and is a paper representation of a portion of the official electronic record contained therein.

STATE OF ARIZONA }
COUNTY OF Maricopa } ss.



The foregoing instrument was acknowledged before me this 10 day of July, 2012 by Daniel Bleak, President of Can-Am Gold Corp, a Wyoming corporation, for and on behalf of the corporation.

IN WITNESS WHEREOF, I hereunto set my hand and official seal.


8-13-12

WHEN RECORDED, RETURN TO:

Can-Am Gold Corp
3346 W Guadalupe Rd
Apache Junction, AZ 85120

La Paz County Recorder
1112 Joshua Ave., Ste. 201
Parker, AZ 85344


RE: Notice of Intent to Hold Mining Claims and Payment of Annual Maintenance Fee

Attention Recorder's Office:

Can-Am Gold Corp, whose address is 3346 W Guadalupe Rd, Apache Junction, Arizona, 85120, intends to hold the mining claims and/or mill sites described in the letter to the Bureau of Land Management and Exhibit A, a copy of which is attached hereto and by this reference incorporated herein, for the assessment year ending September 1, 2013. Payment of the annual maintenance fee of \$140.00 per claim has been made as evidenced by the Bureau of Land Management Receipt, a copy of which is attached hereto and by this reference incorporated herein.

Dated as of July 10, 2012.

Can-Am Gold Corp, a Wyoming Corporation

By 
Daniel Bleak, President

RECEIVED
BLM AZ STATE OFFICE
2012 AUG 14 A 11:39
PHOENIX, ARIZONA

RECEIVED
BLM AZ STATE OFFICE
2012 AUG 14 A 11:39
PHOENIX, ARIZONA

WHEN RECORDED, RETURN TO:

Can-Am Gold Corp
3346 W Guadalupe Rd
Apache Junction, AZ 85120

Bureau of Land Management, Arizona State Office
One North Central Avenue, Suite 800
Phoenix, Arizona 85004-4427

RE: Notice of Intent to Hold Mining Claims and Payment of Annual Maintenance Fee

To Whom It May Concern:

Can-Am Gold Corp, whose address is 3346 W Guadalupe Rd, Apache Junction, Arizona, 85120, intends to hold the mining claims and/or mill sites described on Exhibit A attached hereto for the assessment year ending at 12 o'clock, noon, on September 1, 2013 by payment of the annual maintenance fee of \$140.00 per claim or site. Payment of such amount is made herewith for such assessment year for each of the claims and sites, the names and BLM serial number with the instrument of recording of the Location Notice in the official records of La Paz County, Arizona, of which, are set forth on Exhibit A attached hereto and by this reference incorporated herein.

Dated as of July 10, 2012.


Can-Am Gold Corp, a Wyoming Corporation

By

Daniel Bleak
Daniel Bleak, President

RECEIVED
BLM AZ STATE OFFICE
2012 AUG 14 A 11:39
PHOENIX, ARIZONA

STATE OF ARIZONA }
COUNTY OF Maricopa } ss.



The foregoing instrument was acknowledged before me this 10 day of July, 2012 by Daniel Bleak, President of Can-Am Gold Corp, a Wyoming corporation, for and on behalf of the corporation.

IN WITNESS WHEREOF, I hereunto set my hand and official seal.

[Signature]
8-13-12

RECEIVED
BLM AZ STATE OFFICE
2012 AUG 14 A 11:39
PHOENIX, ARIZONA

EXHIBIT A
TO NOTICE OF INTENT TO HOLD MINING CLAIMS AND
PAYMENT OF ANNUAL MAINTENANCE FEE

The following unpatented mining claims and sites are situated in an unknown mining district, La Paz County, Arizona. The Location Notices of which are of record in the office of the County Recorder of La Paz County, Arizona, and the Bureau of Land Management serial numbers are filed at Phoenix, Arizona.

No.	Name of Claim	County Recorder Data	AMC Number	Sec, Twp, Rng
1	CP #1	2009-04770	399310	Sec 11, T7N, R13W
2	CP #2	2009-04771	399311	Sec 11, T7N, R13W
3	CP #3	2009-04772	399312	Sec 11, T7N, R13W
4	CP #4	2009-04773	399313	Sec 11, T7N, R13W
5	CP #5	2009-04774	399314	Sec 11, T7N, R13W
6	CP #6	2009-04775	399315	Sec 11, T7N, R13W
7	CP #7	2009-04776	399316	Sec 11, T7N, R13W
8	CP #8	2009-04777	399317	Sec 11, T7N, R13W
9	CP #9	2009-04778	399318	Sec 11, T7N, R13W
10	CP #10	2009-04779	399319	Sec 11, T7N, R13W
11	CP #11	2009-04780	399320	Sec 11, T7N, R13W
12	CP #12	2009-04781	399321	Sec 11, T7N, R13W
13	CP #13	2009-04782	399322	Sec 11, T7N, R13W
14	CP #14	2009-04783	399323	Sec 11, T7N, R13W
15	CP #15	2009-04784	399324	Sec 11, T7N, R13W
16	CP #16	2009-04785	399325	Sec 11, T7N, R13W

16 claims @ \$140/each = \$2,240.00

RECEIVED
BLM AZ STATE OFFICE
2012 AUG 14 A 11:39
PHOENIX, ARIZONA

16

United States Department of the Interior
Bureau of Land Management
LANDS/RECREATION & PLANNING
ONE N CENTRAL AVE
PHOENIX, AZ 85004 -2203
Phone: 602-417-9200

Receipt

No: 2630094

Transaction #: 2710576	
Date of Transaction: 08/14/2012	
CUSTOMER:	
NPX METALS INC 3346 W GUADALUPE RD APACHE JUNCTION, AZ 85120-7185 US	

LINE #	QTY	DESCRIPTION	REMARKS	UNIT PRICE	TOTAL
1	1.00	LOCATABLE MINERALS / MINING CLAIMS-NOT NEW-UNADJUD, ONE AUTH NO. ONLY / MINING CLAIM MONEY RECEIVED CASES: AMC381886/\$49280.00	MAINT 2013/352	- n/a -	49280.00
TOTAL:					\$49,280.00

PAYMENT INFORMATION			
NOTE: Items will appear on credit card statement as "Bureau of Land Mgmt CO".			
1	AMOUNT:	49280.00	POSTMARKED: N/A
	TYPE:	CREDIT CARD	RECEIVED: 08/14/2012
	NAME:	NPX METALS INC 3346 W GUADALUPE RD APACHE JUNCTION AZ 85120-7185 US	
	CARD NO:	XXXXXXXXXXXX1007	AUTH CODE: 182203
	NAME ON CARD:	DANIEL R BLEAK	
	EXPIRES:	01/2015	
	SIGNATURE:		

REMARKS

This receipt was generated by the automated BLM Collections and Billing System and is a paper representation of a portion of the official electronic record contained therein.

WHEN RECORDED, RETURN TO:

MAG Exploration Services Inc.
3346 W Guadalupe Rd
Apache Junction, AZ 85120

Bureau of Land Management, Arizona State Office
One North Central Avenue, Suite 800
Phoenix, Arizona 85004-4427

RE: Notice of Intent to Hold Mining Claims and Payment of Annual Maintenance Fee

To Whom It May Concern:

MAG Exploration Services Inc., whose address is 3346 W Guadalupe Rd, Apache Junction, Arizona, 85120, intends to hold the mining claims and/or mill sites described on Exhibit A attached hereto for the assessment year ending at 12 o'clock, noon, on September 1, 2013 by payment of the annual maintenance fee of \$140.00 per claim or site. Payment of such amount is made herewith for such assessment year for each of the claims and sites, the names and BLM serial number with the instrument of recording of the Location Notice in the official records of Pima County, Arizona, of which, are set forth on Exhibit A attached hereto and by this reference incorporated herein.

Dated as of July 6, 2012.


MAG Exploration Services Inc., an Arizona Corporation

By Mark Glenn
Mark Glenn, President

STATE OF ARIZONA }
 } ss.
COUNTY OF Maricopa }

The foregoing instrument was acknowledged before me this 6 day of July, 2012 by Mark Glen, President of MAG Exploration Services Inc., an Arizona Corporation, for and on behalf of the corporation.

IN WITNESS WHEREOF, I hereunto set my hand and official seal.



Danielle L. Quarantello

RECEIVED
BLM AZ STATE OFFICE
2012 AUG 14 A 11:39
PHOENIX, ARIZONA

RECEIVED
BLM AZ STATE OFFICE
2012 AUG 14 A 11:39
PHOENIX, ARIZONA

WHEN RECORDED, RETURN TO:

MAG Exploration Services Inc.
3346 W Guadalupe Rd
Apache Junction, AZ 85120

Pima County Recorder
115 N. Church Ave
Tucson, AZ 85701

RE: Notice of Intent to Hold Mining Claims and Payment of Annual Maintenance Fee

Attention Recorder's Office:

MAG Exploration Services Inc., whose address is 3346 W Guadalupe Rd, Apache Junction, Arizona, 85120, intends to hold the mining claims and/or mill sites described in the letter to the Bureau of Land Management and Exhibit A, a copy of which is attached hereto and by this reference incorporated herein, for the assessment year ending September 1, 2013. Payment of the annual maintenance fee of \$140.00 per claim has been made as evidenced by the Bureau of Land Management Receipt, a copy of which is attached hereto and by this reference incorporated herein.

Dated as of July 6, 2012.

MAG Exploration Services Inc., an Arizona Corporation

By


Mark Glenn
Mark Glenn, President

RECEIVED
BLM AZ STATE OFFICE
2012 AUG 14 A 11:39
PHOENIX, ARIZONA

STATE OF ARIZONA }
COUNTY OF maricopa } ss.

The foregoing instrument was acknowledged before me this 6 day of July, 2012 by Mark Glenn, President of MAG Exploration Services Inc., an Arizona Corporation, for and on behalf of the corporation.

IN WITNESS WHEREOF, I hereunto set my hand and official seal.



Danielle L. Quarantello

RECEIVED
BLM AZ STATE OFFICE
2012 AUG 14 A 11:39
PHOENIX, ARIZONA

EXHIBIT A
TO NOTICE OF INTENT TO HOLD MINING CLAIMS AND
PAYMENT OF ANNUAL MAINTENANCE FEE

The following unpatented mining claims and sites are situated in an unknown mining district, Pima County, Arizona. The Location Notices of which are of record in the office of the County Recorder of Pima County, Arizona, and the Bureau of Land Management serial numbers are filed at Phoenix, Arizona.

No.	Name of Claim	County Recorder Data	AMC Number	Sec, Twp, Rng
1	CWT #1	20120690336	414256	Sec 23, T17S, R12E
2	CWT #2	20120690337	414257	Sec 23, T17S, R12E
3	CWT #3	20120690338	414258	Sec 23, T17S, R12E
4	CWT #4	20120690339	414259	Sec 23, T17S, R12E
5	CWT #5	20120690340	414260	Sec 23, T17S, R12E
6	CWT #6	20120690341	414261	Sec 23, T17S, R12E
7	CWT #7	20120690342	414262	Sec 23, T17S, R12E
8	CWT #8	20120690343	414263	Sec 23, T17S, R12E
9	CWT #9	20120690344	414264	Sec 23, T17S, R12E
10	CWT #10	20120690345	414265	Sec 23, T17S, R12E
11	CWT #11	20120690346	414266	Sec 23, T17S, R12E
12	CWT #12	20120690347	414267	Sec 23, T17S, R12E
13	CWT #13	20120690348	414268	Sec 23, T17S, R12E
14	CWT #14	20120690349	414269	Sec 23, T17S, R12E
15	CWT #15	20120690350	414270	Sec 23, T17S, R12E
16	CWT #16	20120690351	414271	Sec 23, T17S, R12E
17	CWT #17	20120690352	414272	Sec 23, T17S, R12E
18	CWT #18	20120690353	414273	Sec 23, T17S, R12E
19	CWT #19	20120690354	414274	Sec 23, T17S, R12E
20	CWT #20	20120690355	414275	Sec 23, T17S, R12E
21	CWT #21	20120690356	414276	Sec 23, T17S, R12E
22	CWT #22	20120690357	414277	Sec 23, T17S, R12E
23	CWT #23	20120690358	414278	Sec 23, T17S, R12E
24	CWT #24	20120690359	414279	Sec 23, T17S, R12E
25	CWT #25	20120690360	414280	Sec 23, T17S, R12E
26	CWT #26	20120690361	414281	Sec 23, T17S, R12E
27	CWT #27	20120690362	414282	Sec 23, T17S, R12E
28	CWT #28	20120690363	414283	Sec 23, T17S, R12E
29	CWT #29	20120690365	414284	Sec 23, T17S, R12E
30	CWT #30	20120690364	414285	Sec 23, T17S, R12E
31	CWT #31	20120690366	414286	Sec 23, T17S, R12E
32	CWT #32	20120690367	414287	Sec 23, T17S, R12E
33	CWT #33	20120690368	414288	Sec 23, T17S, R12E

34	CWT #34	20120690369	414289	Sec 23, T17S, R12E
35	CWT #35	20120690370	414290	Sec 23, T17S, R12E
36	CWT #36	20120690371	414291	Sec 23, T17S, R12E
37	CWT #318	20121360843	416026	Sec 11, T17S, R12E
38	CWT #319	20121360844	416027	Sec 11, T17S, R12E
39	CWT #320	20121360845	416028	Sec 11, T17S, R12E
40	CWT #321	20121360846	416029	Sec 11, T17S, R12E
41	CWT #322	20121360847	416030	Sec 11, T17S, R12E
42	CWT #323	20121360848	416031	Sec 11, T17S, R12E
43	CWT #324	20121360849	416032	Sec 11, T17S, R12E
44	CWT #325	20121360850	416033	Sec 10, T17S, R12E
45	CWT #326	20121360851	416034	Sec 10, T17S, R12E
46	CWT #327	20121360852	416035	Sec 10, T17S, R12E
47	CWT #328	20121360853	416036	Sec 10, T17S, R12E
48	CWT #329	20121360854	416037	Sec 10, T17S, R12E
49	CWT #330	20121360855	416038	Sec 10, T17S, R12E
50	CWT #331	20121360856	416039	Sec 10, T17S, R12E
51	CWT #370	20121360834	416040	Sec 11, T17S, R12E
52	CWT #371	20121360857	416041	Sec 11, T17S, R12E
53	CWT #372	20121360858	416042	Sec 11, T17S, R12E
54	CWT #373	20121360859	416043	Sec 11, T17S, R12E
55	CWT #374	20121360835	416044	Sec 11, T17S, R12E
56	CWT #375	20121360836	416045	Sec 11, T17S, R12E
57	CWT #376	20121360837	416046	Sec 11, T17S, R12E
58	CWT #377	20121360838	416047	Sec 11, T17S, R12E
59	CWT #378	20121360860	416048	Sec 11, T17S, R12E
60	CWT #379	20121360861	416049	Sec 10, T17S, R12E
61	CWT #380	20121360862	416050	Sec 10, T17S, R12E
62	CWT #381	20121360863	416051	Sec 10, T17S, R12E
63	CWT #382	20121360864	416052	Sec 10, T17S, R12E
64	CWT #383	20121360865	416053	Sec 10, T17S, R12E
65	CWT #384	20121360866	416054	Sec 10, T17S, R12E
66	CWT #385	20121360867	416055	Sec 10, T17S, R12E
67	CWT #423	20121360825	416056	Sec 10, T17S, R12E
68	CWT #424	20121360868	416057	Sec 11, T17S, R12E
69	CWT #425	20121360869	416058	Sec 11, T17S, R12E
70	CWT #426	20121360870	416059	Sec 11, T17S, R12E
71	CWT #427	20121360871	416060	Sec 11, T17S, R12E
72	CWT #428	20121360872	416061	Sec 11, T17S, R12E
73	CWT #429	20121360873	416062	Sec 11, T17S, R12E
74	CWT #430	20121360839	416063	Sec 11, T17S, R12E
75	CWT #431	20121360840	416064	Sec 11, T17S, R12E
76	CWT #432	20121360841	416065	Sec 11, T17S, R12E
77	CWT #433	20121360842	416066	Sec 10, T17S, R12E

78	CWT #434	20121360826	416067	Sec 10, T17S, R12E
79	CWT #435	20121360827	416068	Sec 10, T17S, R12E
80	CWT #436	20121360828	416069	Sec 10, T17S, R12E
81	CWT #437	20121360829	416070	Sec 10, T17S, R12E
82	CWT #438	20121360830	416071	Sec 10, T17S, R12E
83	CWT #439	20121360874	416072	Sec 10, T17S, R12E
84	CWT #478	20121360875	416073	Sec 14, T17S, R12E
85	CWT #479	20121360876	416074	Sec 14, T17S, R12E
86	CWT #480	20121360877	416075	Sec 14, T17S, R12E
87	CWT #481	20121360878	416076	Sec 14, T17S, R12E
88	CWT #482	20121360879	416077	Sec 14, T17S, R12E
89	CWT #483	2012160880	416078	Sec 14, T17S, R12E
90	CWT #484	20121360881	416079	Sec 14, T17S, R12E
91	CWT #485	20121360882	416080	Sec 14, T17S, R12E
92	CWT #486	20121360883	416081	Sec 14, T17S, R12E
93	CWT #487	20121360884	416082	Sec 15, T17S, R12E
94	CWT #488	20121360885	416083	Sec 15, T17S, R12E
95	CWT #489	20121360886	416084	Sec 15, T17S, R12E
96	CWT #490	20121360887	416085	Sec 15, T17S, R12E
97	CWT #491	20121360832	416086	Sec 15, T17S, R12E
98	CWT #492	20121360833	416087	Sec 15, T17S, R12E
99	CWT #493	20121360961	416088	Sec 15, T17S, R12E
100	CWT #494	20121360888	416089	Sec 15, T17S, R12E
101	CWT #528	20121360889	416090	Sec 13, T17S, R12E
102	CWT #529	20121360890	416091	Sec 13, T17S, R12E
103	CWT #530	20121360891	416092	Sec 13, T17S, R12E
104	CWT #531	20121360892	416093	Sec 13, T17S, R12E
105	CWT #532	20121360893	416094	Sec 14, T17S, R12E
106	CWT #533	20121360894	416095	Sec 14, T17S, R12E
107	CWT #534	20121360895	416096	Sec 14, T17S, R12E
108	CWT #535	20121360896	416097	Sec 14, T17S, R12E
109	CWT #536	20121360897	416098	Sec 14, T17S, R12E
110	CWT #537	20121360898	416099	Sec 14, T17S, R12E
111	CWT #538	20121360899	416100	Sec 14, T17S, R12E
112	CWT #539	20121360900	416101	Sec 14, T17S, R12E
113	CWT #540	20121360901	416102	Sec 14, T17S, R12E
114	CWT #541	20121360902	416103	Sec 15, T17S, R12E
115	CWT #542	20121360903	416104	Sec 15, T17S, R12E
116	CWT #543	20121360904	416105	Sec 15, T17S, R12E
117	CWT #544	20121360905	416106	Sec 15, T17S, R12E
118	CWT #545	20121360906	416107	Sec 15, T17S, R12E
119	CWT #546	20121360907	416108	Sec 15, T17S, R12E
120	CWT #582	20121360908	416109	Sec 13, T17S, R12E
121	CWT #583	20121360909	416110	Sec 13, T17S, R12E

122	CWT #584	20121360910	416111	Sec 13, T17S, R12E
123	CWT #585	20121360911	416112	Sec 13, T17S, R12E
124	CWT #586	20121360912	416113	Sec 14, T17S, R12E
125	CWT #587	20121360913	416114	Sec 14, T17S, R12E
126	CWT #588	20121360914	416115	Sec 14, T17S, R12E
127	CWT #589	20121360915	416116	Sec 14, T17S, R12E
128	CWT #590	20121360916	416117	Sec 14, T17S, R12E
129	CWT #591	20121360917	416118	Sec 14, T17S, R12E
130	CWT #592	20121360918	416119	Sec 14, T17S, R12E
131	CWT #593	20121360919	416120	Sec 14, T17S, R12E
132	CWT #594	20121360920	416121	Sec 14, T17S, R12E
133	CWT #595	20121360921	416122	Sec 15, T17S, R12E
134	CWT #596	20121360922	416123	Sec 15, T17S, R12E
135	CWT #597	20121360923	416124	Sec 15, T17S, R12E
136	CWT #598	20121360924	416125	Sec 15, T17S, R12E
137	CWT #599	20121360925	416126	Sec 15, T17S, R12E
138	CWT #600	20121360926	416127	Sec 15, T17S, R12E
139	CWT #636	20121360927	416128	Sec 24, T17S, R12E
140	CWT #637	20121360928	416129	Sec 24, T17S, R12E
141	CWT #638	20121360929	416130	Sec 24, T17S, R12E
142	CWT #639	20121360930	416131	Sec 24, T17S, R12E
143	CWT #649	20121360931	416132	Sec 22, T17S, R12E
144	CWT #650	20121360932	416133	Sec 22, T17S, R12E
145	CWT #651	20121360933	416134	Sec 22, T17S, R12E
146	CWT #652	20121360934	416135	Sec 22, T17S, R12E
147	CWT #653	20121360935	416136	Sec 22, T17S, R12E
148	CWT #654	20121360936	416137	Sec 22, T17S, R12E
149	CWT #655	20121360931	416138	Sec 22, T17S, R12E
150	CWT #703	20121360937	416139	Sec 22, T17S, R12E
151	CWT #704	20121360938	416140	Sec 22, T17S, R12E
152	CWT #705	20121360939	416141	Sec 22, T17S, R12E
153	CWT #706	20121360940	416142	Sec 22, T17S, R12E
154	CWT #707	20121360941	416143	Sec 22, T17S, R12E
155	CWT #708	20121360942	416144	Sec 22, T17S, R12E
156	CWT #709	20121360943	416145	Sec 22, T17S, R12E
157	CWT #710	20121360944	416146	Sec 22, T17S, R12E
158	CWT #757	20121360945	416147	Sec 22, T17S, R12E
159	CWT #758	20121360946	416148	Sec 22, T17S, R12E
160	CWT #759	20121360947	416149	Sec 22, T17S, R12E
161	CWT #760	20121360948	416150	Sec 22, T17S, R12E
162	CWT #761	20121360949	416151	Sec 22, T17S, R12E
163	CWT #762	20121360950	416152	Sec 22, T17S, R12E
164	CWT #763	20121360951	416153	Sec 22, T17S, R12E
165	CWT #764	20121360952	416154	Sec 22, T17S, R12E

166	CWT #811	20121360953	416155	Sec 22, T17S, R12E
167	CWT #812	20121360954	416156	Sec 22, T17S, R12E
168	CWT #813	20121360955	416157	Sec 22, T17S, R12E
169	CWT #814	20121360956	416158	Sec 22, T17S, R12E
170	CWT #815	20121360957	416159	Sec 22, T17S, R12E
171	CWT #816	20121360958	416160	Sec 22, T17S, R12E
172	CWT #817	20121360959	416161	Sec 22, T17S, R12E
173	CWT #818	20121360960	416162	Sec 22, T17S, R12E

173 claims @ \$140/each = \$24,220.00

RECEIVED
BLM AZ STATE OFFICE
2012 AUG 14 A 11:40
PHOENIX, ARIZONA

173

United States Department of the Interior
Bureau of Land Management
LANDS/RECREATION & PLANNING
ONE N CENTRAL AVE
PHOENIX, AZ 85004 -2203
Phone: 602-417-9200

Receipt

No: 2630094

Transaction #: 2710576	
Date of Transaction: 08/14/2012	
CUSTOMER:	
NPX METALS INC 3346 W GUADALUPE RD APACHE JUNCTION, AZ 85120-7185 US	

LINE #	QTY	DESCRIPTION	REMARKS	UNIT PRICE	TOTAL
1	1.00	LOCATABLE MINERALS / MINING CLAIMS-NOT NEW-UNADJUD, ONE AUTH NO. ONLY / MINING CLAIM MONEY RECEIVED CASES: AMC381886/\$49280.00	MAINT 2013/352	- n/a -	49280.00
TOTAL:					\$49,280.00

PAYMENT INFORMATION			
NOTE: Items will appear on credit card statement as "Bureau of Land Mgmt CO".			
1	AMOUNT:	49280.00	POSTMARKED: N/A
	TYPE:	CREDIT CARD	RECEIVED: 08/14/2012
	NAME:	NPX METALS INC 3346 W GUADALUPE RD APACHE JUNCTION AZ 85120-7185 US	
	CARD NO:	XXXXXXXXXXXX1007	AUTH CODE: 182203
	NAME ON CARD:	DANIEL R BLEAK	
	EXPIRES:	01/2015	
	SIGNATURE:		

REMARKS

This receipt was generated by the automated BLM Collections and Billing System and is a paper representation of a portion of the official electronic record contained therein.

WHEN RECORDED, RETURN TO:

Zulu Mining Inc
3346 W Guadalupe Rd
Apache Junction, AZ 85120

Gila County Recorder
1400 East Ash Street
Globe, Arizona 85501

RE: Notice of Intent to Hold Mining Claims and Payment of Annual Maintenance Fee

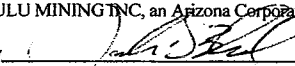
Attention Recorder's Office:

Zulu Mining Inc, whose address for purposes of this filing is 3346 W Guadalupe Rd, Apache Junction, Arizona, 85120, intends to hold the mining claims and/or mill sites described in the letter to the Bureau of Land Management and Exhibit A, a copy of which is attached hereto and by this reference incorporated herein, for the assessment year ending September 1, 2013. Payment of the annual maintenance fee of \$140.00 per claim has been made as evidenced by the Bureau of Land Management Receipt, a copy of which is attached hereto and by this reference incorporated herein.

Dated as of July 5, 2012.

ZULU MINING INC, an Arizona Corporation

By


Joshua Bleak, Director


RECEIVED
BLM AZ STATE OFFICE
2012 AUG 14 A 11:40
PHOENIX, ARIZONA

STATE OF ARIZONA }
COUNTY OF Maricopa } ss.

The foregoing instrument was acknowledged before me this 5 day of July, 2012 by Joshua Bleak, Director of Zulu Mining Inc, an Arizona corporation, for and on behalf of the corporation.

IN WITNESS WHEREOF, I hereunto set my hand and official seal.





RECEIVED
BLM AZ STATE OFFICE
2012 AUG 14 A 11:40
PHOENIX, ARIZONA

WHEN RECORDED, RETURN TO:

Zulu Mining Inc
3346 W Guadalupe Rd
Apache Junction, AZ 85120

Bureau of Land Management, Arizona State Office
One North Central Avenue, Suite 800
Phoenix, Arizona 85004-4427

RE: Notice of Intent to Hold Mining Claims and Payment of Annual Maintenance Fee


To Whom It May Concern:

Zulu Mining Inc, whose address for purposes of this filing is 3346 W Guadalupe Rd, Apache Junction, Arizona, 85120, intends to hold the mining claims and/or mill sites described on Exhibit A attached hereto for the assessment year ending at 12 o'clock, noon, on September 1, 2013 by payment of the annual maintenance fee of \$140.00 per claim or site. Payment of such amount is made herewith for such assessment year for each of the claims and sites, the names and BLM serial number with the instrument of recording of the Location Notice in the official records of Gila County, Arizona, of which, are set forth on Exhibit A attached hereto and by this reference incorporated herein.

Dated as of July 5, 2012.

ZULU MINING INC, an Arizona Corporation

By



Joshua Bleak, Director


RECEIVED
BLM AZ STATE OFFICE
2012 AUG 14 A 11:40
PHOENIX, ARIZONA

STATE OF ARIZONA }
COUNTY OF Maricopa } ss.

The foregoing instrument was acknowledged before me this 5 day of July, 2012 by Joshua Bleak, Director of Zulu Mining Inc, an Arizona corporation, for and on behalf of the corporation.

IN WITNESS WHEREOF, I hereunto set my hand and official seal,





RECEIVED
BLM AZ STATE OFFICE
2012 AUG 14 A 11:40
PHOENIX, ARIZONA

EXHIBIT A
TO NOTICE OF INTENT TO HOLD MINING CLAIMS AND
PAYMENT OF ANNUAL MAINTENANCE FEE

The following unpatented mining claims and sites are situated in an unknown mining district, Gila County, Arizona. The Location Notices of which are of record in the office of the County Recorder of Gila County, Arizona, and the Bureau of Land Management serial numbers are filed at Phoenix, Arizona.

No.	AMC Number	Name of Claim	County Recorder Data	Sec, Twp, Rng
1	389396	Zebra 1	2007-18721	Sec 9, T9N, R9E
2	389397	Zebra 2	2007-18722	Sec 8, T9N, R9E
3	389398	Zebra 3	2007-018723	Sec 9, T9N, R9E
4	389399	Zebra 4	2007-18724	Sec 8, T9N, R9E
5	389400	Zebra 5	2007-18725	Sec 9, T9N, R9E
6	389401	Zebra 6	2007-18726	Sec 8, T9N, R9E

6 claims @ \$140/each = \$840.00

RECEIVED
 BLM AZ STATE OFFICE
 2012 AUG 14 A 11:40
 PHOENIX, ARIZONA

United States Department of the Interior
Bureau of Land Management
 LANDS/RECREATION & PLANNING
 ONE N CENTRAL AVE
 PHOENIX, AZ 85004-2203
 Phone: 602-417-9200

Receipt

No: 2630094

Transaction #: 2710576	
Date of Transaction: 08/14/2012	
CUSTOMER:	
NPX METALS INC 3346 W GUADALUPE RD APACHE JUNCTION, AZ 85120-7185 US	

LINE #	QTY	DESCRIPTION	REMARKS	UNIT PRICE	TOTAL
1	1.00	LOCATABLE MINERALS / MINING CLAIMS-NOT NEW-UNADJUD, ONE AUTH NO. ONLY / MINING CLAIM MONEY RECEIVED CASES: AMC381886/\$49280.00	MAINT 2013/352	- n/a -	49280.00
TOTAL:					\$49,280.00

PAYMENT INFORMATION			
NOTE: Items will appear on credit card statement as "Bureau of Land Mgmt CO".			
1	AMOUNT:	49280.00	POSTMARKED: N/A
	TYPE:	CREDIT CARD	RECEIVED: 08/14/2012
	NAME:	NPX METALS INC 3346 W GUADALUPE RD APACHE JUNCTION AZ 85120-7185 US	
	CARD NO:	XXXXXXXXXXXX1007	AUTH CODE: 182203
	NAME ON CARD:	DANIEL R BLEAK	
	EXPIRES:	01/2015	
	SIGNATURE:		

REMARKS

This receipt was generated by the automated BLM Collections and Billing System and is a paper representation of a portion of the official electronic record contained therein.

6

WHEN RECORDED, RETURN TO:

Zulu Mining Inc
3346 W Guadalupe Rd
Apache Junction, AZ 85120

Gila County Recorder
1400 East Ash Street
Globe, Arizona 85501


RE: Notice of Intent to Hold Mining Claims and Payment of Annual Maintenance Fee

Attention Recorder's Office:

Zulu Mining Inc, whose address for purposes of this filing is 3346 W Guadalupe Rd, Apache Junction, Arizona, 85120, intends to hold the mining claims and/or mill sites described in the letter to the Bureau of Land Management and Exhibit A, a copy of which is attached hereto and by this reference incorporated herein, for the assessment year ending September 1, 2013. Payment of the annual maintenance fee of \$140.00 per claim has been made as evidenced by the Bureau of Land Management Receipt, a copy of which is attached hereto and by this reference incorporated herein.

Dated as of July 10, 2012.

ZULU MINING INC, an Arizona Corporation


By 
Joshua Bleak, Director


RECEIVED
BLM AZ STATE OFFICE
2012 AUG 14 A 11:40
PHOENIX, ARIZONA

STATE OF ARIZONA }
COUNTY OF Maricopa } ss.

The foregoing instrument was acknowledged before me this 10 day of July, 2012 by Joshua Bleak, Director of Zulu Mining Inc, an Arizona corporation, for and on behalf of the corporation.

IN WITNESS WHEREOF, I hereunto set my hand and official seal.





RECEIVED
BLM AZ STATE OFFICE
2012 AUG 14 A 11:40
PHOENIX, ARIZONA

WHEN RECORDED, RETURN TO:

Zulu Mining Inc
3346 W Guadalupe Rd
Apache Junction, AZ 85120

Bureau of Land Management, Arizona State Office
One North Central Avenue, Suite 800
Phoenix, Arizona 85004-4427

RE: Notice of Intent to Hold Mining Claims and Payment of Annual Maintenance Fee

To Whom It May Concern:

Zulu Mining Inc, whose address for purposes of this filing is 3346 W Guadalupe Rd, Apache Junction, Arizona, 85120, intends to hold the mining claims and/or mill sites described on Exhibit A attached hereto for the assessment year ending at 12 o'clock, noon, on September 1, 2013 by payment of the annual maintenance fee of \$140.00 per claim or site. Payment of such amount is made herewith for such assessment year for each of the claims and sites, the names and BLM serial number with the instrument of recording of the Location Notice in the official records of Gila County, Arizona, of which, are set forth on Exhibit A attached hereto and by this reference incorporated herein.

Dated as of July 10, 2012.

ZULU MINING INC, an Arizona Corporation

By



Joshua Bleak, Director


RECEIVED
BLM AZ STATE OFFICE
2012 AUG 14 A 11:40
PHOENIX, ARIZONA

STATE OF ARIZONA }
COUNTY OF maricopa } ss.

The foregoing instrument was acknowledged before me this 10 day of July, 2012 by Joshua Bleak, Director of Zulu Mining Inc, an Arizona corporation, for and on behalf of the corporation.

IN WITNESS WHEREOF, I hereunto set my hand and official seal.





RECEIVED
BLM AZ STATE OFFICE
2012 AUG 14 A 11:40
PHOENIX, ARIZONA

EXHIBIT A
TO NOTICE OF INTENT TO HOLD MINING CLAIMS AND
PAYMENT OF ANNUAL MAINTENANCE FEE

The following unpatented mining claims and sites are situated in an unknown mining district, Gila County, Arizona. The Location Notices of which are of record in the office of the County Recorder of Gila County, Arizona, and the Bureau of Land Management serial numbers are filed at Phoenix, Arizona.

No.	AMC Number	Name of Claim	County Recorder Data	Sec, Twp, Rng
1	389352	BS 7	2007-018731	Sec 1, T9N, R9E
2	389353	BS 8	2007-018732	Sec 1, T9N, R9E
3	389354	BS 9	2007-018733	Sec 1, T9N, R9E
4	389355	BS 10	2007-018734	Sec 1, T9N, R9E
5	389356	BS 11	2007-018735	Sec 1, T9N, R9E
6	389357	BS 12	2007-018736	Sec 1, T9N, R9E
7	389358	BS 13	2007-018737	Sec 1, T9N, R9E
8	389359	BS 14	2007-018738	Sec 1, T9N, R9E
9	389360	BS 15	2007-018739	Sec 1, T9N, R9E
10	389361	BS 16	2007-018740	Sec 1, T9N, R9E
11	389362	BS 17	2007-018741	Sec 1, T9N, R9E
12	389363	BS 18	2007-018742	Sec 1, T9N, R9E
13	389364	BS 19	2007-018743	Sec 1, T9N, R9E
14	414886	BS 20	2012-005124	Sec 1, T9N, R9E
15	389365	BS 21	2007-018744	Sec 1, T9N, R9E
16	389366	BS 22	2007-018745	Sec 1, T9N, R9E
17	414887	BS 23	2012-005125	Sec 36, T10N, R9E
18	389367	BS 24	2007-018746	Sec 1, T9N, R9E
19	389368	BS 25	2007-018747	Sec 1, T9N, R9E & Sec 36, T10N, R9E
20	389369	BS 26	2007-018748	Sec 1, T9N, R9E & Sec 36, T10N, R9E
21	389370	BS 27	2007-018749	Sec 1, T9N, R9E & Sec 36, T10N, R9E
22	389371	BS 28	2007-018750	Sec 36, T10N, R9E
23	389372	BS 29	2007-018751	Sec 36, T10N, R9E
24	389373	BS 30	2007-018752	Sec 36, T10N, R9E

RECEIVED
BLM AZ STATE OFFICE

No.	AMC Number	Name of Claim	County Recorder Data	Sec, Twp, Rng
25	389374	BS 31	2007-018753	Sec 36, T10N, R9E
26	389375	BS 32	2007-018754	Sec 36, T10N, R9E
27	389376	BS 33	2007-018755	Sec 36, T10N, R9E
28	389377	BS 34	2007-018756	Sec 36, T10N, R9E
29	389378	BS 35	2007-018757	Sec 36, T10N, R9E
30	389379	BS 36	2007-018758	Sec 36, T10N, R9E
31	389380	BS 37	2007-018759	Sec 36, T10N, R9E
32	389381	BS 38	2007-018760	Sec 36, T10N, R9E
33	389382	BS 39	2007-018761	Sec 36, T10N, R9E
34	389383	BS 40	2007-018762	Sec 36, T10N, R9E
35	389384	BS 41	2007-018763	Sec 36, T10N, R9E
36	389385	BS 42	2007-018764	Sec 36, T10N, R9E
37	389386	BS 43	2007-018765	Sec 36, T10N, R9E
38	389387	BS 44	2007-018766	Sec 36, T10N, R9E
39	389388	BS 45	2007-018767	Sec 36, T10N, R9E
40	389389	BS 46	2007-018768	Sec 36, T10N, R9E
41	389390	BS 47	2007-018769	Sec 36, T10N, R9E
42	389391	BS 48	2007-018770	Sec 36, T10N, R9E

42 claims @ \$140/each = \$5,880.00

RECEIVED
BLM AZ STATE OFFICE
2012 AUG 14 A 11:40
PHOENIX, ARIZONA

42

WHEN RECORDED, RETURN TO:

Zulu Mining Inc
3346 W Guadalupe Rd
Apache Junction, AZ 85120

Gila County Recorder
1400 East Ash Street
Globe, Arizona 85501

RE: Notice of Intent to Hold Mining Claims and Payment of Annual Maintenance Fee


Attention Recorder's Office:

Zulu Mining Inc, whose address for purposes of this filing is 3346 W Guadalupe Rd, Apache Junction, Arizona, 85120, intends to hold the mining claims and/or mill sites described in the letter to the Bureau of Land Management and Exhibit A, a copy of which is attached hereto and by this reference incorporated herein, for the assessment year ending September 1, 2013. Payment of the annual maintenance fee of \$140.00 per claim has been made as evidenced by the Bureau of Land Management Receipt, a copy of which is attached hereto and by this reference incorporated herein.

Dated as of July 5, 2012.

ZULU MINING INC, an Arizona Corporation

By



Joshua Bleak, Director


RECEIVED
BLM AZ STATE OFFICE
2012 AUG 14 A 11:40
PHOENIX, ARIZONA

STATE OF ARIZONA }
COUNTY OF Maricopa } ss.

The foregoing instrument was acknowledged before me this 5 day of July, 2012 by Joshua Bleak, Director of Zulu Mining Inc, an Arizona corporation, for and on behalf of the corporation.

IN WITNESS WHEREOF, I hereunto set my hand and official seal.





RECEIVED
BLM AZ STATE OFFICE
2012 AUG 14 A 11:40
PHOENIX, ARIZONA

WHEN RECORDED, RETURN TO:

Zulu Mining Inc
3346 W Guadalupe Rd
Apache Junction, AZ 85120

Bureau of Land Management, Arizona State Office
One North Central Avenue, Suite 800
Phoenix, Arizona 85004-4427

RE: Notice of Intent to Hold Mining Claims and Payment of Annual Maintenance Fee

To Whom It May Concern:

Zulu Mining Inc, whose address for purposes of this filing is 3346 W Guadalupe Rd, Apache Junction, Arizona, 85120, intends to hold the mining claims and/or mill sites described on Exhibit A attached hereto for the assessment year ending at 12 o'clock, noon, on September 1, 2013 by payment of the annual maintenance fee of \$140.00 per claim or site. Payment of such amount is made herewith for such assessment year for each of the claims and sites, the names and BLM serial number with the instrument of recording of the Location Notice in the official records of Gila County, Arizona, of which, are set forth on Exhibit A attached hereto and by this reference incorporated herein.

Dated as of July 5, 2012.

ZULU MINING INC, an Arizona Corporation

By 

Joshua Bleak, Director


RECEIVED
BLM AZ STATE OFFICE
2012 AUG 14 A 11:40
PHOENIX, ARIZONA


STATE OF ARIZONA

COUNTY OF maricopa } ss.

The foregoing instrument was acknowledged before me this 5 day of July, 2012 by Joshua Bleak, Director of Zulu Mining Inc, an Arizona corporation, for and on behalf of the corporation.

IN WITNESS WHEREOF, I hereunto set my hand and official seal.





RECEIVED
BLM AZ STATE OFFICE
2012 AUG 14 A 11:40
PHOENIX, ARIZONA

**EXHIBIT A
TO NOTICE OF INTENT TO HOLD MINING CLAIMS AND
PAYMENT OF ANNUAL MAINTENANCE FEE**

The following unpatented mining claims and sites are situated in an unknown mining district, Gila County, Arizona. The Location Notices of which are of record in the office of the County Recorder of Gila County, Arizona, and the Bureau of Land Management serial numbers are filed at Phoenix, Arizona.

No.	AMC Number	Name of Claim	County Recorder Data	Sec, Twp, Rng
1	389392	GH 1	2007-018727	Sec 2, T9N, R9E
2	389393	GH 2	2007-018728	Sec 2, T9N, R9E
3	389394	GH 3	2007-18729	Sec 3, T9N, R9E
4	389895	GH 4	2007-18730	Sec 3, T9N, R9E

389395

4 claims @ \$140/each = \$560.00

RECEIVED
BLM AZ STATE OFFICE
2012 AUG 14 A 11:40
PHOENIX, ARIZONA

**United States Department of the Interior
Bureau of Land Management
LANDS/RECREATION & PLANNING
ONE N CENTRAL AVE
PHOENIX, AZ 85004 -2203
Phone: 602-417-9200**

Receipt

No: 2630094

Transaction #: 2710576	
Date of Transaction: 08/14/2012	
CUSTOMER:	
NPX METALS INC 3346 W GUADALUPE RD APACHE JUNCTION, AZ 85120-7185 US	

LINE #	QTY	DESCRIPTION	REMARKS	UNIT PRICE	TOTAL
1	1.00	LOCATABLE MINERALS / MINING CLAIMS-NOT NEW-UNADJUD, ONE AUTH NO. ONLY / MINING CLAIM MONEY RECEIVED CASES: AMC381886/\$49280.00	MAINT 2013/352	- n/a -	49280.00
TOTAL:					\$49,280.00

PAYMENT INFORMATION			
NOTE: Items will appear on credit card statement as "Bureau of Land Mgmt CO".			
1	AMOUNT:	49280.00	POSTMARKED: N/A
	TYPE:	CREDIT CARD	RECEIVED: 08/14/2012
	NAME:	NPX METALS INC 3346 W GUADALUPE RD APACHE JUNCTION AZ 85120-7185 US	
	CARD NO:	XXXXXXXXXXXX1007	AUTH CODE: 182203
	NAME ON CARD:	DANIEL R BLEAK	
	EXPIRES:	01/2015	
	SIGNATURE:		

REMARKS

This receipt was generated by the automated BLM Collections and Billing System and is a paper representation of a portion of the official electronic record contained therein.

(4)

WHEN RECORDED, RETURN TO:

Continental Resources Group, Inc.
3346 West Guadalupe Road
Apache Junction, AZ 85120

Mohave County Recorder
P.O. Box 70
700 W. Beale Street
Kingman, AZ 86402-0070


RE: Notice of Intent to Hold Mining Claims and Payment of Annual Maintenance Fee

Attention Recorder's Office:

Continental Resources Group, Inc., whose address is 3346 West Guadalupe Road, Apache Junction, Arizona, 85120, intends to hold the mining claims and/or mill sites described in the letter to the Bureau of Land Management and Exhibit A, a copy of which is attached hereto and by this reference incorporated herein, for the assessment year ending September 1, 2013. Payment of the annual maintenance fee of \$140.00 per claim has been made as evidenced by the Bureau of Land Management Receipt, a copy of which is attached hereto and by this reference incorporated herein.

Dated as of July __, 2012.

CONTINENTAL RESOURCES GROUP, INC., a Delaware Corporation


By 
Joshua Bleak, President


RECEIVED
BLM AZ STATE OFFICE
2012 AUG 14 A 11:40
PHOENIX, ARIZONA

STATE OF ARIZONA }
COUNTY OF Maricopa } ss.

The foregoing instrument was acknowledged before me this __ day of July, 2012 by Joshua Bleak, President of Continental Resources Group, Inc., a Delaware corporation, for and on behalf of the corporation.

IN WITNESS WHEREOF, I hereunto set my hand and official seal.





RECEIVED
BLM AZ STATE OFFICE
2012 AUG 14 A 11:40
PHOENIX, ARIZONA

WHEN RECORDED, RETURN TO:

Continental Resources Group, Inc.
3346 West Guadalupe Road
Apache Junction, AZ 85120

Bureau of Land Management, Arizona State Office
One North Central Avenue, Suite 800
Phoenix, Arizona 85004-4427

RE: Notice of Intent to Hold Mining Claims and Payment of Annual Maintenance Fee

To Whom It May Concern:

Continental Resources Group, Inc., whose address is 3346 West Guadalupe Road, Apache Junction, Arizona, 85120, intends to hold the mining claims and/or mill sites described on Exhibit A attached hereto for the assessment year ending at 12 o'clock, noon, on September 1, 2013 by payment of the annual maintenance fee of \$140.00 per claim or site. Payment of such amount is made herewith for such assessment year for each of the claims and sites, the names and BLM serial number with the instrument of recording of the Location Notice in the official records of Inyo County, California, of which, are set forth on Exhibit A attached hereto and by this reference incorporated herein.

Dated as of July __, 2012.

CONTINENTAL RESOURCES GROUP, INC., a Delaware Corporation

By





Joshua Bleak, President

RECEIVED
BLM AZ STATE OFFICE
2012 AUG 14 A 11:40
PHOENIX, ARIZONA

STATE OF ARIZONA }
COUNTY OF Maricopa } ss.

The foregoing instrument was acknowledged before me this __ day of July, 2012 by Joshua Bleak, President of Continental Resources Group, Inc., a Delaware corporation, for and on behalf of the corporation.

IN WITNESS WHEREOF, I hereunto set my hand and official seal.



RECEIVED
BLM AZ STATE OFFICE
2012 AUG 14 A 11:40
PHOENIX, ARIZONA

EXHIBIT A
TO NOTICE OF INTENT TO HOLD MINING CLAIMS AND
PAYMENT OF ANNUAL MAINTENANCE FEE

The following unpatented mining claims and sites are situated in an unknown mining district, Mohave County, Arizona. The Location Notices of which are of record in the office of the County Recorder of Mohave County, Arizona, and the Bureau of Land Management serial numbers are filed at Phoenix, Arizona.

No.	AMC Number	Name of Claim	County Recorder Data	Sec, Twp, Rng
1	374325	AP 1	2006-102529	Sec 26, T12N, R13W
2	374326	AP 2	2006-100277	Sec 26, T12N, R13W
3	374327	AP 3	2006-100278	Sec 26, T12N, R13W
4	374328	AP 4	2006-100279	Sec 26, T12N, R13W
5	374329	AP 5	2006-100280	Sec 26, T12N, R13W
6	374330	AP 6	2006-100281	Sec 26, T12N, R13W
7	374331	AP 7	2006-100282	Sec 26, T12N, R13W
8	374332	AP 8	2006-100283	Sec 26, T12N, R13W
9	374333	AP 9	2006-100284	Sec 26&27, T12N, R13W
10	374334	AP 10	2006-100285	Sec 26&27, T12N, R13W
11	374335	AP 11	2006-100286	Sec 26, T12N, R13W
12	374336	AP 12	2006-100287	Sec 26, T12N, R13W
13	374337	AP 13	2006-100288	Sec 26, T12N, R13W
14	374338	AP 14	2006-100289	Sec 26, T12N, R13W
15	374339	AP 15	2006-100290	Sec 26, T12N, R13W
16	374340	AP 16	2006-100291	Sec 26, T12N, R13W
17	374341	AP 17	2006-100292	Sec 26, T12N, R13W
18	374342	AP 18	2006-100293	Sec 26, T12N, R13W
19	374343	AP 19	2006-100294	Sec 26, T12N, R13W
20	374344	AP 20	2006-100295	Sec 26, T12N, R13W
21	374345	AP 21	2006-100296	Sec 26, T12N, R13W
22	374346	AP 22	2006-100297	Sec 26, T12N, R13W
23	374347	AP 23	2006-100298	Sec 26, T12N, R13W
24	374348	AP 24	2006-100299	Sec 26, T12N, R13W

RECEIVED
BLM AZ STATE OFFICE
2012 AUG 14 A 11:41

No.	AMC Number	Name of Claim	County Recorder Data	Sec, Twp, Rng
25	374349	AP 25	2006-100300	Sec 26&27, T12N, R13W
26	374350	AP 28	2006-100301	Sec 22&27, T12N, R13W
27	374351	AP 29	2006-100302	Sec 22&27, T12N, R13W
28	374352	AP 30	2006-100303	Sec 22&27, T12N, R13W
29	374353	AP 31	2006-100304	Sec 22&27, T12N, R13W
30	374354	AP 32	2006-100305	Sec 22&27, T12N, R13W
31	374355	AP 33	2006-100306	Sec 22&27, T12N, R13W
32	374356	AP 35	2006-100307	Sec 22, T12N, R13W
33	374357	AP 36	2006-100308	Sec 22, T12N, R13W
34	374358	AP 37	2006-100309	Sec 22, T12N, R13W
35	374359	AP 38	2006-100310	Sec 22, T12N, R13W
36	374360	AP 39	2006-100311	Sec 22, T12N, R13W
37	374361	AP 40	2006-100312	Sec 22, T12N, R13W
38	374362	AP 41	2006-100313	Sec 22, T12N, R13W
39	374363	AP 42	2006-100314	Sec 21&22, T12N, R13W
40	374364	AP 43	2006-100315	Sec 21&22, T12N, R13W
41	374365	AP 44	2006-100316	Sec 22, T12N, R13W
42	374366	AP 45	2006-100317	Sec 22, T12N, R13W
43	374367	AP 46	2006-100318	Sec 22, T12N, R13W
44	374368	AP 47	2006-100319	Sec 22, T12N, R13W
45	374369	AP 110	2006-100320	Sec 35, T12N, R13W
46	374370	AP 111	2006-100321	Sec 35, T12N, R13W
47	374371	AP 112	2006-100322	Sec 35, T12N, R13W
48	374372	AP 113	2006-100323	Sec 35, T12N, R13W
49	374373	AP 114	2006-100324	Sec 35, T12N, R13W
50	374374	AP 115	2006-100325	Sec 35, T12N, R13W
51	374375	AP 116	2006-100326	Sec 35, T12N, R13W
52	374376	AP 117	2006-100327	Sec 35, T12N, R13W
53	374377	AP 118	2006-100328	Sec 35, T12N, R13W
54	374378	AP 119	2006-100329	Sec 35, T12N, R13W
55	374379	AP 120	2006-100330	Sec 35, T12N, R13W
56	374380	AP 121	2006-100331	Sec 35, T12N, R13W
57	374381	AP 122	2006-100332	Sec 27, T12N, R13W
58	374382	AP 123	2006-100333	Sec 27, T12N, R13W
59	374383	AP 124	2006-100334	Sec 27, T12N, R13W
60	374384	AP 125	2006-100335	Sec 27, T12N, R13W

RECEIVED
BLM AZ STATE OFFICE
2012 AUG 14 A 11:41

No.	AMC Number	Name of Claim	County Recorder Data	Sec, Twp, Rng
61	374385	AP 126	2006-100336	Sec 27, T12N, R13W
62	374386	AP 127	2006-100337	Sec 27, T12N, R13W
63	374387	AP 128	2006-100338	Sec 27, T12N, R13W
64	374388	AP 129	2006-100339	Sec 27, T12N, R13W
65	374389	AP 130	2006-100340	Sec 27, T12N, R13W
66	374390	SM 48	2006-100341	Sec 21&22, T12N, R13W
67	374391	SM 49	2006-100342	Sec 22, T12N, R13W
68	374392	SM 50	2006-100343	Sec 22, T12N, R13W
69	374393	SM 51	2006-100344	Sec 22, T12N, R13W
70	374394	SM 52	2006-100345	Sec 22, T12N, R13W
71	374395	SM 53	2006-100346	Sec 36, T12N, R13W
72	374396	SM 54	2006-100347	Sec 36, T12N, R13W
73	374397	SM 55	2006-100348	Sec 36, T12N, R13W
74	374398	SM 56	2006-100349	Sec 36, T12N, R13W
75	374399	SP 1	2006-100350	Sec 35, T12N, R13W
76	374400	SP 2	2006-100351	Sec 35, T12N, R13W
77	374401	SP 3	2006-100352	Sec 35, T12N, R13W
78	374402	SP 4	2006-100353	Sec 35, T12N, R13W
79	374403	SP 5	2006-100354	Sec 35, T12N, R13W
80	374404	SP 6	2006-100355	Sec 35, T12N, R13W
81	374405	SP 7	2006-100356	Sec 35, T12N, R13W
82	374406	SP 8	2006-100357	Sec 35, T12N, R13W
83	374407	SP 9	2006-100358	Sec 35, T12N, R13W
84	374408	SP 10	2006-100359	Sec 35, T12N, R13W
85	374409	SP 11	2006-100360	Sec 35, T12N, R13W
86	374410	SP 12	2006-100361	Sec 35, T12N, R13W

86 claims @ \$140/each = \$12,040.00

RECEIVED
 BLM AZ STATE OFFICE
 PHOENIX, ARIZONA
 2012 AUG 14 A 11:41

United States Department of the Interior
 Bureau of Land Management
 LANDS/RECREATION & PLANNING
 ONE N CENTRAL AVE
 PHOENIX, AZ 85004-2203
 Phone: 602-417-9200

Receipt

No: 2630094

Transaction #: 2710576	
Date of Transaction: 08/14/2012	
CUSTOMER:	
NPX METALS INC 3346 W GUADALUPE RD APACHE JUNCTION, AZ 85120-7185 US	

LINE #	QTY	DESCRIPTION	REMARKS	UNIT PRICE	TOTAL
1	1.00	LOCATABLE MINERALS / MINING CLAIMS-NOT NEW-UNADJUD, ONE AUTH NO. ONLY / MINING CLAIM MONEY RECEIVED CASES: AMC381886/\$49280.00	MAINT 2013/352	- n/a -	49280.00
TOTAL:					\$49,280.00

PAYMENT INFORMATION			
NOTE: Items will appear on credit card statement as "Bureau of Land Mgmt CO".			
1	AMOUNT:	49280.00	POSTMARKED: N/A
	TYPE:	CREDIT CARD	RECEIVED: 08/14/2012
	NAME:	NPX METALS INC 3346 W GUADALUPE RD APACHE JUNCTION AZ 85120-7185 US	
	CARD NO:	XXXXXXXXXXXX1007	AUTH CODE: 182203
	NAME ON CARD:	DANIEL R BLEAK	
	EXPIRES:	01/2015	
SIGNATURE:			

REMARKS

This receipt was generated by the automated BLM Collections and Billing System and is a paper representation of a portion of the official electronic record contained therein.

80

MINING CLAIM STATUS REPORT

DATA ENTERED JUN 07 2012 *pb*

MTP Checked by JUN 07 2012 *pb*

GEO Checked by JUN 07 2012 *pb*

LEAD SERIAL NUMBER AMC 416 026 thru AMC 416 163

OF CLAIMS & TYPE

137 LODE
_____ PLACER
_____ ASSOCIATION PLACER
_____ MILL SITE
_____ TUNNEL SITE

CHARGES

Location Fee @ \$34 = \$ 4658
Processing Fee @ \$15 = \$ 2055
Maintenance Fee @ \$140 = \$ 19180
Overage (+) \$ _____
Shortage (-) \$ _____
Other Fees \$ _____
TOTAL \$ 25,893.00

ARE THERE ENOUGH LOCATORS?

Yes () No () _____

DOCUMENTS RECEIVED VIA -

Over-the-Counter () Mail (X) *Accepted as*

TIMELY FILED?

Yes (X) No ()

LEGAL DESCRIPTION -

T 17S R 12E SEC 10, 11, 13, 14, 15, 22, 24
T _____ R _____ SEC _____
T _____ R _____ SEC _____
T _____ R _____ SEC _____

BLM () FOREST SERVICE () SUBJ TO PL 359: Yes () No ()

WILDERNESS AREA: No () Yes () _____

SPLIT ESTATE - N/A () SX () PX () SRHA () OTHER () _____

Proper Notice Filed if Located on SHRA Lands? N/A () Yes () No ()

RECONVEYED MINERALS ON BLM LANDS REQUIRE OPENING ORDERS FROM 1944 TO 1993 -

Open to Entry on: _____ N/A ()

COMMENTS/STATUS - VOID () PARTIALLY VOID () PVT MINERALS () WITHDRAWN LANDS ()

OTHER () see attachment for listing of

Claimant acknowledges that portions of the following claims(s) site(s) may be void or voidable.

Printed Name of Claimant _____

Signature of Claimant _____

***** FINAL ADJUDICATION *****

DATE 4.12.13

INITIALS RE

AMC 416 026

JUN 03 2015

JUN 03 2015

$$\begin{array}{r} 189 \\ 137 \\ \hline 1323 \\ 567 \\ 89 \\ \hline 25893 \end{array}$$

AMC416026 - AMC416162

ADJUDICATION NOTES

(RE)

- 1) AMC416026 – 030: Portions appear to lie within Patent 02-93-0200; BLM extends no rights to mine on those lands-the Federal Govt. does not administer the subsurface estate
- 2) AMC416032 – 035: As drafted on claim maps and calculated by BLM adjudicator(RE), no portion of the claims extend onto ME patented lands; however, if some portion did, then BLM extends no rights to mine on those lands-the Federal Govt. does not administer the subsurface estate
- 3) AMC416040, -044, -045, -046, -047, -056, AMC416063 – 071, AMC416083 – 089: portions appear to lie on ME patented lands - BLM extends no rights to mine on those lands-the Federal Govt. does not administer the subsurface estate
- 4) AMC416041 – 042: Portions of the claims are on Patent 02-93-0002, BLM extends no rights to mine on those lands-the Federal Govt. does not administer the subsurface estate
- 5) AMC416061 – AMC416062, AMC416072: claim map appears to show ME pats lands excluded from mining claims; however, if any portions are in ME pats lands, then BLM extends no rights to mine on those lands-the Federal Govt. does not administer the subsurface estate
- 6) AMC416147 – AMC416150: LLD on location notice is SE¼ - should include NE¼
- 7) AMC416151: LLD on location notice is SW¼ and SE¼; appears to be SW¼, SE¼, NE¼ and NW¼
- 8) AMC416152 – AMC416154: LLD on location notice is SW¼-should include NW¼

When Recorded Mail To:
MAG Exploration Services, Inc.
510 10th Ave. #A3
Apache Junction, AZ 85119

LOCATION NOTICE FOR LODE MINING CLAIM

NOTICE IS HEREBY GIVEN that the CWT #318 lode
mining claim has been located by MAG Exploration Services.
Whose current mailing address is 510 10th Ave #A3,
Apache Junction, AZ 85119.

The general course of this claim is North to South and is situated
in Pima County, Arizona. This claim is 1500 feet in length and 600 feet
in width. This claim runs from the location monument on which this
location notice is posted approximately 1490 feet in a Southerly
direction to the South end line and 10 feet in a Northerly
direction to the North end line. This claim is marked by six
monuments, one at each corner and one at the center of each end line
of the claim.

The location monument on which this notice is posted is situated within Section 11,
Township 17 South, Range 12 East, Gila and Salt River Base and Meridian, Arizona and this claim
encompasses portions of the following quarter section (s), section (s), Township (s), and Range (s) NE ¼
of Section 11, Township 17 South, Range 12 East Gila and Salt River Base and Meridian, Arizona.

The locality of this claim with reference to some natural or permanent monument and additional information
(if any) concerning its locality are as follows: Begin at the survey monument located at the SW corner
of Section 11, Township 17 South, Range 12 East, thence easterly 3480 feet, thence northerly 4500
feet to NW corner of CWT #318.

DATED AND POSTED on the ground this 16 day of MARCH 2012.

LOCATOR (s) AGENT OF MAG Exploration Services, Inc.

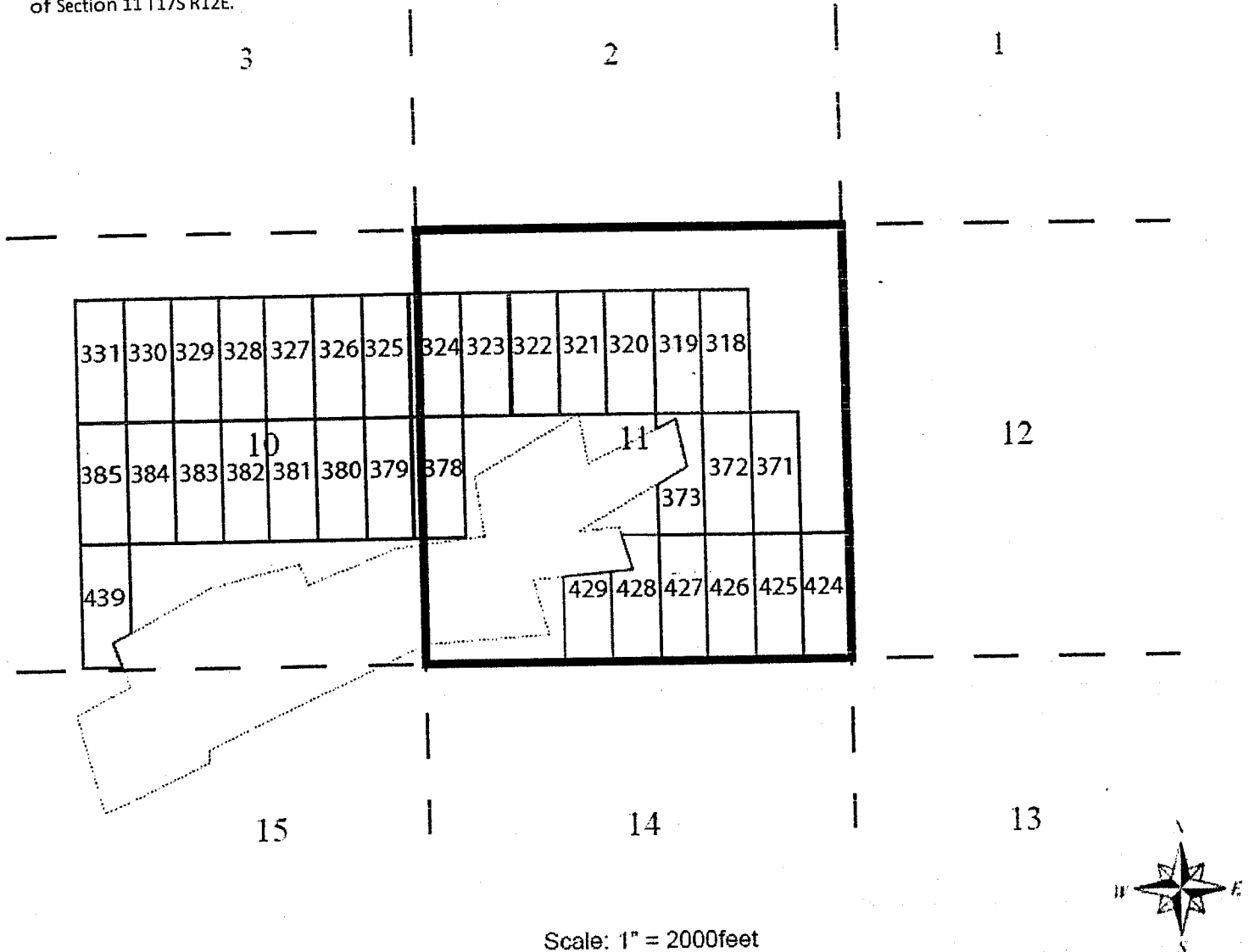
Ma [signature]

RECEIVED
B.L.M. AZ STATE OFFICE
2012 MAY 31 P 2:31
PHOENIX, AZ

ANC416026

The NW corner of CWT #318 is located about 3480' east and 4500' north of the survey monument located at the SW corner of Section 11 T17S R12E.

LODE MINING CLAIM MAP



Scale: 1" = 2000feet



The above map depicts the CWT #318 mining claim, which is located in Section (s) 11, Township 17 South, Range 12 East, Gila and Salt River Base and Meridian, Pima County, Arizona.

The types of corner and location monuments used are as follows: Rock and Post.

All claims depicted on the map are 1500 feet between each end and 600 feet between each side. The bearings between all claim corners are north-south and east-west as depicted on the map.

When Recorded Mail To:
MAG Exploration Services, Inc.
510 10th Ave. #A3
Apache Junction, AZ 85119

LOCATION NOTICE FOR LODE MINING CLAIM

NOTICE IS HEREBY GIVEN that the CWT #319 lode
mining claim has been located by MAG Exploration Services.
Whose current mailing address is 510 10th Ave #A3,
Apache Junction, AZ 85119.

BLM
Date
Stamp

PHOENIX, AZ

2012 MAY 31 P 2:31

RECEIVED
BLM, AZ STATE OFFICE

The general course of this claim is South to North and is situated
in Pima County, Arizona. This claim is 1500 feet in length and 600 feet
in width. This claim runs from the location monument on which this
location notice is posted approximately 1490 feet in a Northerly
direction to the North end line and 10 feet in a Southerly
direction to the South end line. This claim is marked by six
monuments, one at each corner and one at the center of each end line
of the claim.

The location monument on which this notice is posted is situated within Section 11,
Township 17 South, Range 12 East, Gila and Salt River Base and Meridian, Arizona and this claim
encompasses portions of the following quarter section (s), section (s), Township (s), and Range (s) NE ¼
of Section 11, Township 17 South, Range 12 East Gila and Salt River Base and Meridian, Arizona.

The locality of this claim with reference to some natural or permanent monument and additional information
(if any) concerning its locality are as follows: Begin at the survey monument located at the SW corner
of Section 11, Township 17 South, Range 12 East, thence easterly 2880 feet, thence northerly 4500
feet to NW corner of CWT #319.

DATED AND POSTED on the ground this 16th day of March 2012.

LOCATOR (s) AGENT OF MAG Exploration Services, Inc.

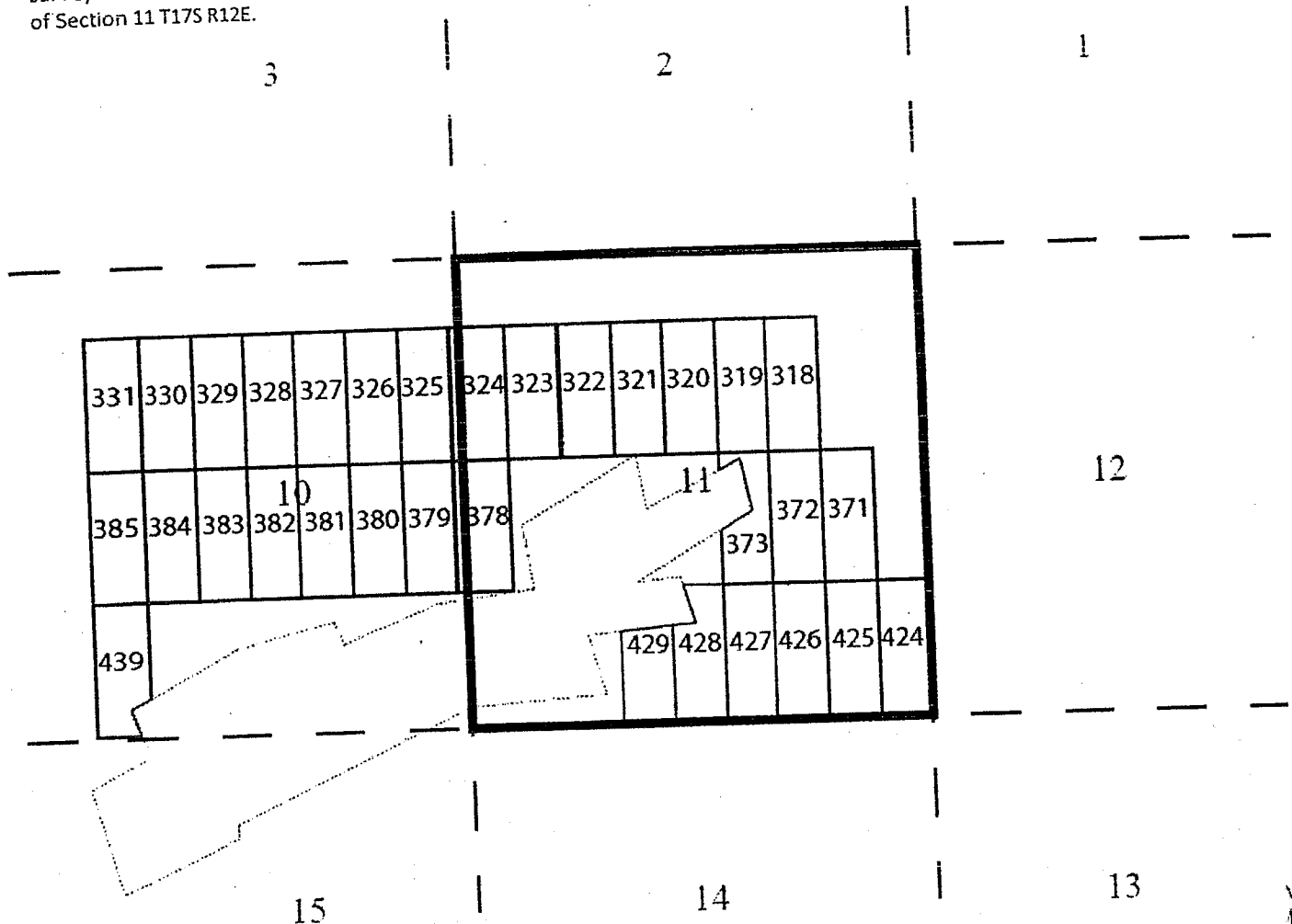


ANCH16027

LODE

MINING CLAIM MAP

The NW corner of CWT #319 is located about 2880' east and 4500' north of the survey monument located at the SW corner of Section 11 T17S R12E.



Scale: 1" = 2000feet



The above map depicts the CWT #319 mining claim, which is located in Section (s) 11, Township 17 South, Range 12 East, Gila and Salt River Base and Meridian, Pima County, Arizona.

The types of corner and location monuments used are as follows: Rock and Post.

All claims depicted on the map are 1500 feet between each end and 600 feet between each side. The bearings between all claim corners are north-south and east-west as depicted on the map.

When Recorded Mail To:
MAG Exploration Services, Inc.
510 10th Ave. #A3
Apache Junction, AZ 85119

LOCATION NOTICE FOR LODE MINING CLAIM

NOTICE IS HEREBY GIVEN that the CWT #320 lode
mining claim has been located by MAG Exploration Services.
Whose current mailing address is 510 10th Ave #A3,
Apache Junction, AZ 85119.

BLM
Date
Stamp

The general course of this claim is South to North and is situated
in Pima County, Arizona. This claim is 1500 feet in length and 600 feet
in width. This claim runs from the location monument on which this
location notice is posted approximately 1490 feet in a Northerly
direction to the North end line and 10 feet in a Southerly
direction to the South end line. This claim is marked by six
monuments, one at each corner and one at the center of each end line
of the claim.

PHOENIX, AZ

2012 MAY 31 P 2:44


RECEIVED
B.L.M. AZ STATE OFFICE

The location monument on which this notice is posted is situated within Section 11,
Township 17 South, Range 12 East, Gila and Salt River Base and Meridian, Arizona and this claim
encompasses portions of the following quarter section (s), section (s), Township (s), and Range (s) NW ¼
and NE ¼ of Section 11, Township 17 South, Range 12 East Gila and Salt River Base and Meridian,
Arizona.

The locality of this claim with reference to some natural or permanent monument and additional information
(if any) concerning its locality are as follows: Begin at the survey monument located at the SW corner
of Section 11, Township 17 South, Range 12 East, thence easterly 2280 feet, thence northerly 4500
feet to NW corner of CWT #320.

DATED AND POSTED on the ground this 16th day of March 2012.

LOCATOR (s) AGENT OF MAG Exploration Services, Inc.

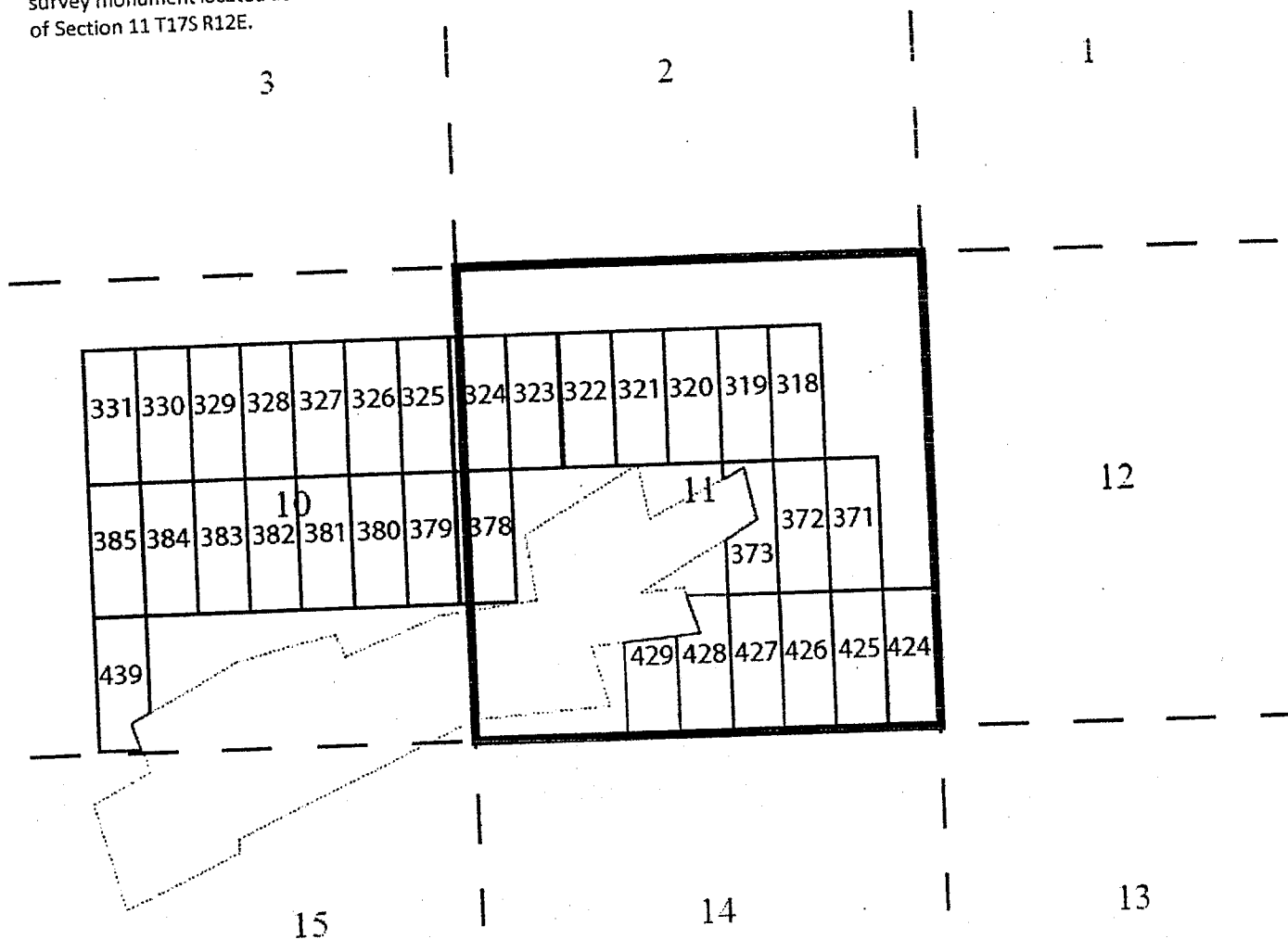


AHC416028

LODE

MINING CLAIM MAP

The NW corner of CWT #320 is located about 2280' east and 4500' north of the survey monument located at the SW corner of Section 11 T17S R12E.



Scale: 1" = 2000feet



The above map depicts the CWT #320 mining claim, which is located in Section (s) 11, Township 17 South, Range 12 East, Gila and Salt River Base and Meridian, Pima County, Arizona.

The types of corner and location monuments used are as follows: Rock and Post.

All claims depicted on the map are 1500 feet between each end and 600 feet between each side. The bearings between all claim corners are north-south and east-west as depicted on the map.

When Recorded Mail To:
MAG Exploration Services, Inc.
510 10th Ave. #A3
Apache Junction, AZ 85119

LOCATION NOTICE FOR LODE MINING CLAIM

NOTICE IS HEREBY GIVEN that the CWT #321 lode
mining claim has been located by MAG Exploration Services.
Whose current mailing address is 510 10th Ave #A3,
Apache Junction, AZ 85119.

BLM
Date
Stamp

The general course of this claim is South to North and is situated
in Pima County, Arizona. This claim is 1500 feet in length and 600 feet
in width. This claim runs from the location monument on which this
location notice is posted approximately 1490 feet in a Northerly
direction to the North end line and 10 feet in a Southerly
direction to the South end line. This claim is marked by six
monuments, one at each corner and one at the center of each end line
of the claim.

PHOENIX, AZ

2012 MAY 31 P 2:44

RECEIVED
B.L.M. AZ STATE OFFICE

The location monument on which this notice is posted is situated within Section 11,
Township 17 South, Range 12 East, Gila and Salt River Base and Meridian, Arizona and this claim
encompasses portions of the following quarter section (s), section (s), Township (s), and Range (s) NW ¼
of Section 11, Township 17 South, Range 12 East Gila and Salt River Base and Meridian, Arizona.

The locality of this claim with reference to some natural or permanent monument and additional information
(if any) concerning its locality are as follows: Begin at the survey monument located at the SW corner
of Section 11, Township 17 South, Range 12 East, thence easterly 1680 feet, thence northerly 4500
feet to NW corner of CWT #321.

DATED AND POSTED on the ground this 16th day of March 2012.

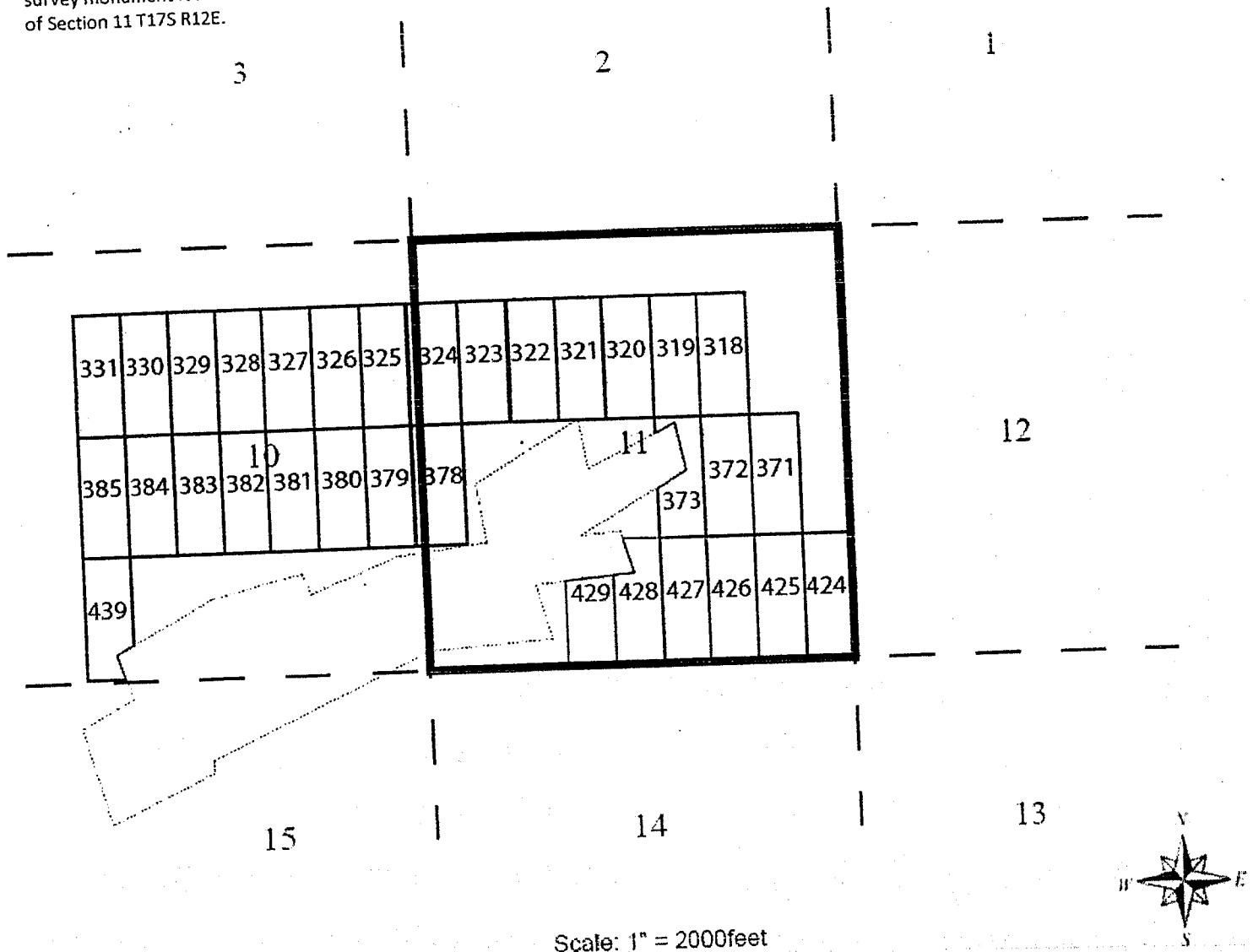
LOCATOR (s) AGENT OF MAG Exploration Services, Inc.



AHC416029

The NW corner of CWT #321 is located about 1680' east and 4500' north of the survey monument located at the SW corner of Section 11 T17S R12E.

LODE MINING CLAIM MAP



The above map depicts the CWT #321 mining claim, which is located in Section (s) 11, Township 17 South, Range 12 East, Gila and Salt River Base and Meridian, Pima County, Arizona.

The types of corner and location monuments used are as follows: Rock and Post.

All claims depicted on the map are 1500 feet between each end and 600 feet between each side. The bearings between all claim corners are north-south and east-west as depicted on the map.

When Recorded Mail To:
MAG Exploration Services, Inc.
510 10th Ave. #A3
Apache Junction, AZ 85119

LOCATION NOTICE FOR LODE MINING CLAIM

NOTICE IS HEREBY GIVEN that the CWT #322 lode
mining claim has been located by MAG Exploration Services.
Whose current mailing address is 510 10th Ave #A3,
Apache Junction, AZ 85119.

BLM
Date
Stamp

The general course of this claim is South to North and is situated
in Pima County, Arizona. This claim is 1500 feet in length and 600 feet
in width. This claim runs from the location monument on which this
location notice is posted approximately 1490 feet in a Northerly
direction to the North end line and 10 feet in a Southerly
direction to the South end line. This claim is marked by six
monuments, one at each corner and one at the center of each end line
of the claim.

PHOENIX, AZ

2012 MAY 31 P 2:44

RECEIVED
BLM, AZ STATE OFFICE

The location monument on which this notice is posted is situated within Section 11,
Township 17 South, Range 12 East, Gila and Salt River Base and Meridian, Arizona and this claim
encompasses portions of the following quarter section (s), section (s), Township (s), and Range (s) NW ¼
of Section 11, Township 17 South, Range 12 East Gila and Salt River Base and Meridian, Arizona.

The locality of this claim with reference to some natural or permanent monument and additional information
(if any) concerning its locality are as follows: Begin at the survey monument located at the SW corner
of Section 11, Township 17 South, Range 12 East, thence easterly 1080 feet, thence northerly 4500
feet to NW corner of CWT #322.

DATED AND POSTED on the ground this 16th day of March 2012.

LOCATOR (s) AGENT OF MAG Exploration Services, Inc.

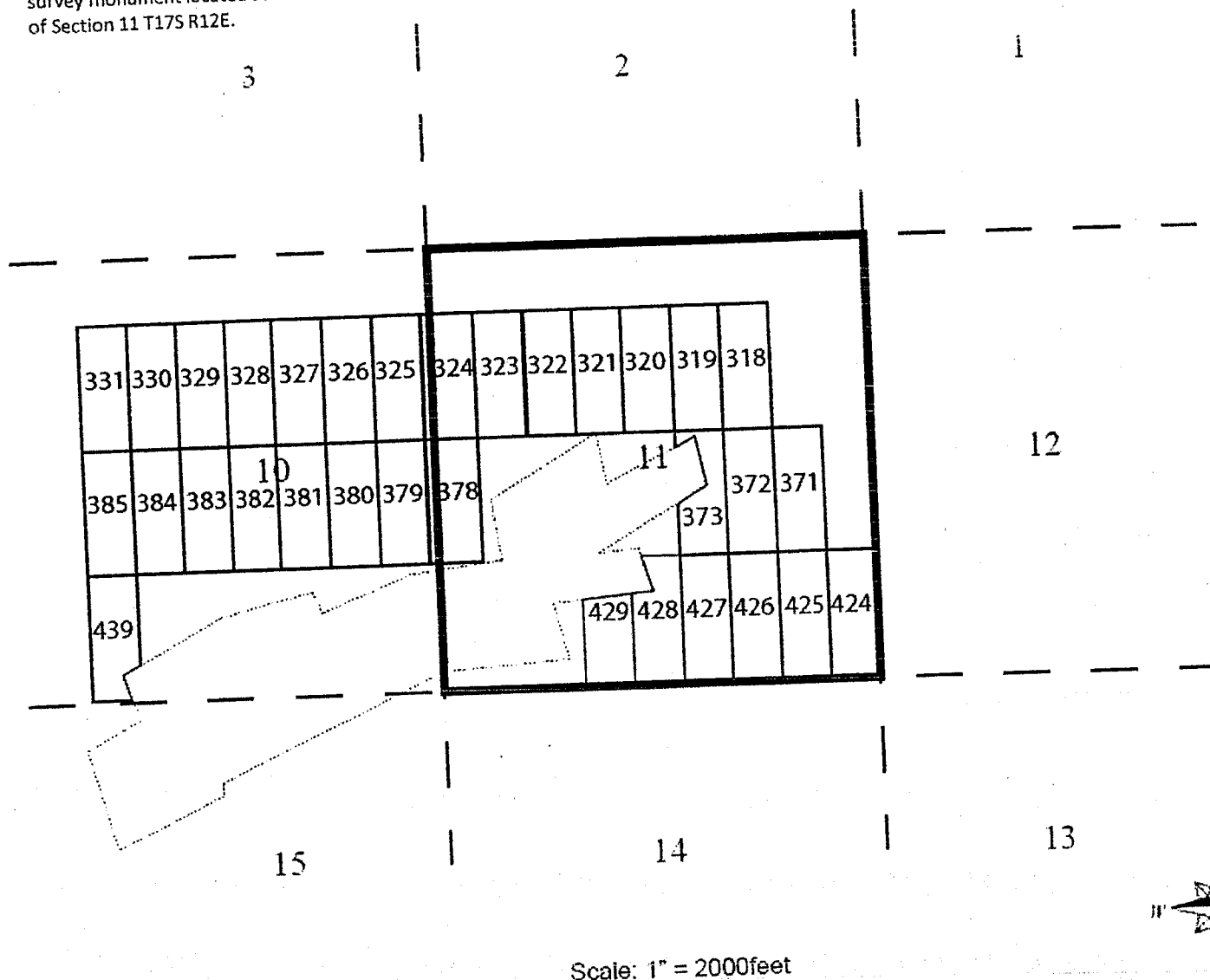


AMC416030

LODE

MINING CLAIM MAP

The NW corner of CWT #322 is located about 1080' east and 4500' north of the survey monument located at the SW corner of Section 11 T17S R12E.



The above map depicts the CWT #322 mining claim, which is located in Section (s) 11, Township 17 South, Range 12 East, Gila and Salt River Base and Meridian, Pima County, Arizona.

The types of corner and location monuments used are as follows: Rock and Post.

All claims depicted on the map are 1500 feet between each end and 600 feet between each side. The bearings between all claim corners are north-south and east-west as depicted on the map.

When Recorded Mail To:
MAG Exploration Services, Inc.
510 10th Ave. #A3
Apache Junction, AZ 85119

LOCATION NOTICE FOR LOPE MINING CLAIM

NOTICE IS HEREBY GIVEN that the CWT #323 lode
mining claim has been located by MAG Exploration Services.
Whose current mailing address is 510 10th Ave #A3,
Apache Junction, AZ 85119.

BLM
Date
Stamp

The general course of this claim is South to North and is situated
in Pima County, Arizona. This claim is 1500 feet in length and 600 feet
in width. This claim runs from the location monument on which this
location notice is posted approximately 1490 feet in a Northerly
direction to the North end line and 10 feet in a Southerly
direction to the South end line. This claim is marked by six
monuments, one at each corner and one at the center of each end line
of the claim.


RECEIVED
B.L.M. AZ STATE OFFICE
2012 MAY 31 P 2:44
PHOENIX, AZ

The location monument on which this notice is posted is situated within Section 11,
Township 17 South, Range 12 East, Gila and Salt River Base and Meridian, Arizona and this claim
encompasses portions of the following quarter section (s), section (s), Township (s), and Range (s) NW ¼
of Section 11, Township 17 South, Range 12 East Gila and Salt River Base and Meridian, Arizona.

The locality of this claim with reference to some natural or permanent monument and additional information
(if any) concerning its locality are as follows: Begin at the survey monument located at the SW corner
of Section 11, Township 17 South, Range 12 East, thence easterly 480 feet, thence northerly 4500
feet to NW corner of CWT #323.

DATED AND POSTED on the ground this 16th day of March 2012.

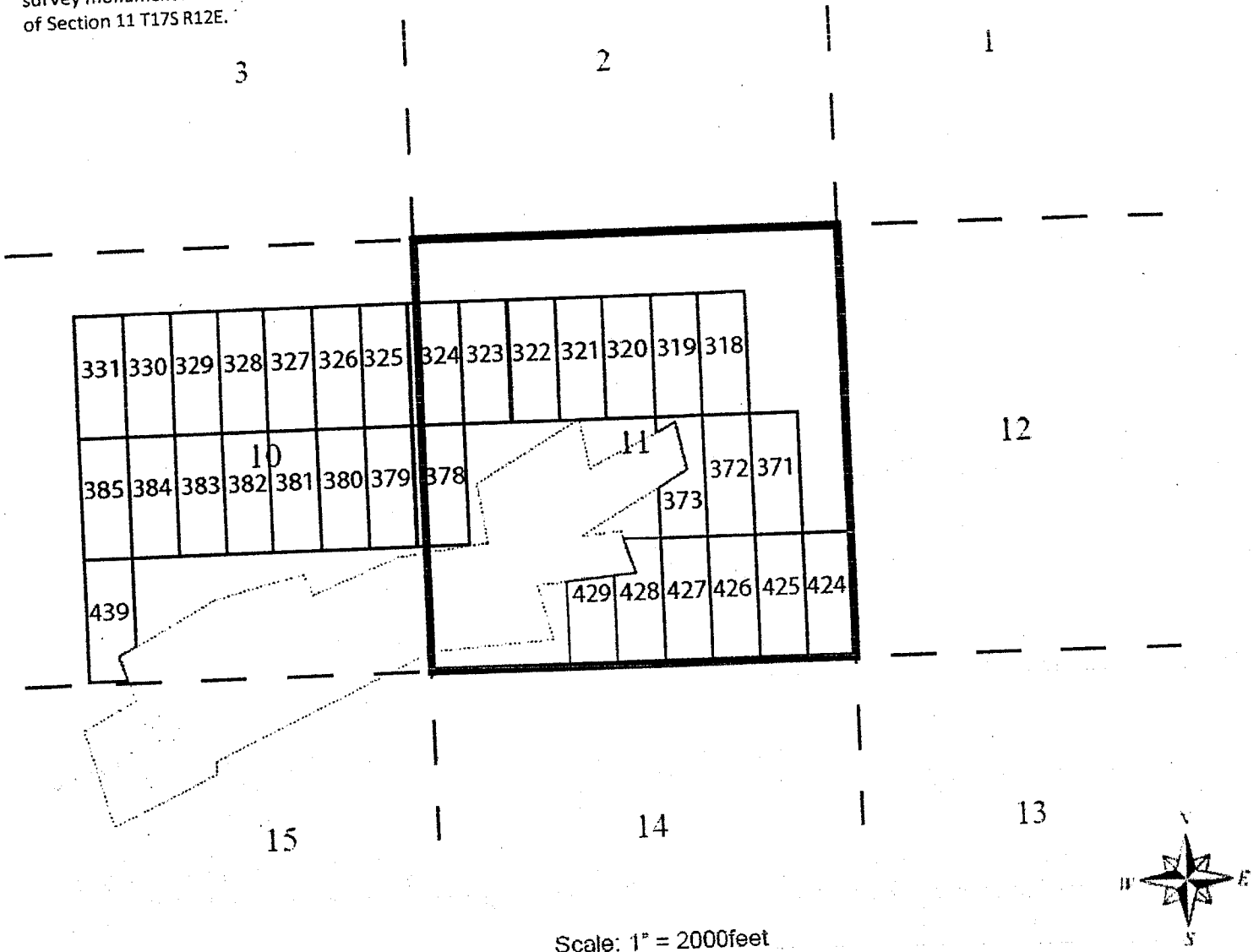
LOCATOR (s) AGENT OF MAG Exploration Services, Inc.



ANC416031

The NW corner of CWT #323 is located about 480' east and 4500' north of the survey monument located at the SW corner of Section 11 T17S R12E.

LODE MINING CLAIM MAP



Scale: 1" = 2000feet

The above map depicts the CWT #323 mining claim, which is located in Section (s) 11, Township 17 South, Range 12 East, Gila and Salt River Base and Meridian, Pima County, Arizona.

The types of corner and location monuments used are as follows: Rock and Post.

All claims depicted on the map are 1500 feet between each end and 600 feet between each side. The bearings between all claim corners are north-south and east-west as depicted on the map.

When Recorded Mail To:
MAG Exploration Services, Inc.
510 10th Ave. #A3
Apache Junction, AZ 85119

LOCATION NOTICE FOR LODE MINING CLAIM

NOTICE IS HEREBY GIVEN that the CWT #324 lode
mining claim has been located by MAG Exploration Services.
Whose current mailing address is 510 10th Ave #A3,
Apache Junction, AZ 85119.

BLM
Date
Stamp

The general course of this claim is South to North and is situated
in Pima County, Arizona. This claim is 1500 feet in length and 600 feet
in width. This claim runs from the location monument on which this
location notice is posted approximately 1490 feet in a Northerly
direction to the North end line and 10 feet in a Southerly
direction to the South end line. This claim is marked by six
monuments, one at each corner and one at the center of each end line
of the claim.


RECEIVED
B.L.M. AZ STATE OFFICE
2012 MAY 31 P 2:44
PHOENIX, AZ

The location monument on which this notice is posted is situated within Section 11,
Township 17 South, Range 12 East, Gila and Salt River Base and Meridian, Arizona and this claim
encompasses portions of the following quarter section (s), section (s), Township (s), and Range (s) NE ¼
of Section 10 and NW ¼ of Section 11, Township 17 South, Range 12 East Gila and Salt River Base
and Meridian, Arizona.

The locality of this claim with reference to some natural or permanent monument and additional information
(if any) concerning its locality are as follows: Begin at the survey monument located at the SW corner
of Section 11, Township 17 South, Range 12 East, thence westerly 120 feet, thence northerly 4500
feet to NW corner of CWT #324.

DATED AND POSTED on the ground this 16th day of March 2012.

LOCATOR (s) AGENT OF MAG Exploration Services, Inc.

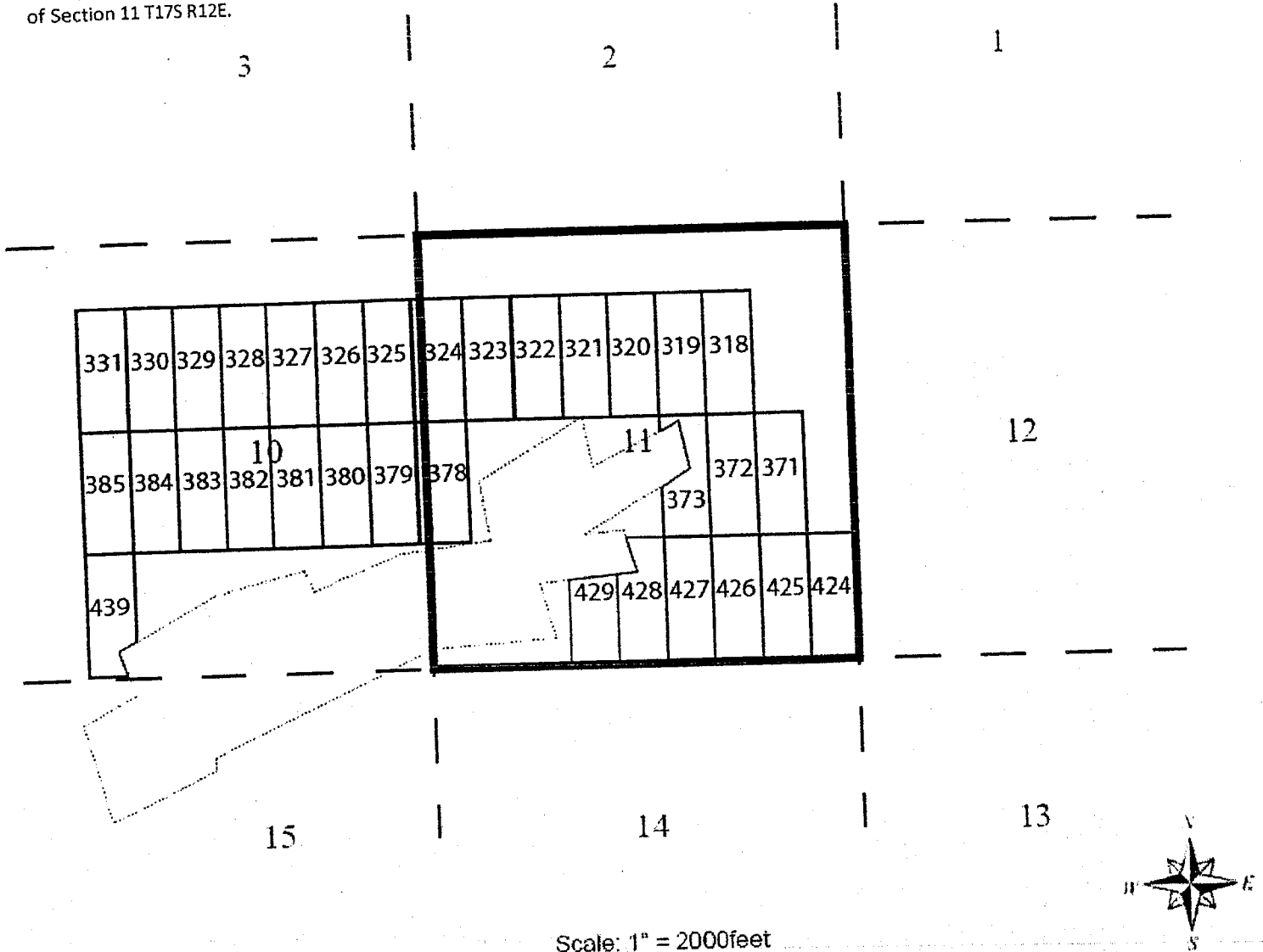


AMC416032

LODE

MINING CLAIM MAP

The NW corner of CWT #324 is located about 120' west and 4500' north of the survey monument located at the SW corner of Section 11 T17S R12E.



The above map depicts the CWT #324 mining claim, which is located in Section (s) 10,11, Township 17 South, Range 12 East, Gila and Salt River Base and Meridian, Pima County, Arizona.

The types of corner and location monuments used are as follows: Rock and Post.

All claims depicted on the map are 1500 feet between each end and 600 feet between each side. The bearings between all claim corners are north-south and east-west as depicted on the map.

When Recorded Mail To:
MAG Exploration Services, Inc.
510 10th Ave. #A3
Apache Junction, AZ 85119

LOCATION NOTICE FOR LODE MINING CLAIM

NOTICE IS HEREBY GIVEN that the CWT #325 lode
mining claim has been located by MAG Exploration Services.
Whose current mailing address is 510 10th Ave #A3,
Apache Junction, AZ 85119.

BLM
Date
Stamp

The general course of this claim is South to North and is situated
in Pima County, Arizona. This claim is 1500 feet in length and 600 feet
in width. This claim runs from the location monument on which this
location notice is posted approximately 1490 feet in a Northerly
direction to the North end line and 10 feet in a Southerly
direction to the South end line. This claim is marked by six
monuments, one at each corner and one at the center of each end line
of the claim.

RECEIVED
B.L.M. AZ STATE OFFICE
2012 MAY 31 P 2:44
PHOENIX, AZ

The location monument on which this notice is posted is situated within Section 10,
Township 17 South, Range 12 East, Gila and Salt River Base and Meridian, Arizona and this claim
encompasses portions of the following quarter section (s), section (s), Township (s), and Range (s) NE ¼
of Section 10, Township 17 South, Range 12 East Gila and Salt River Base and Meridian, Arizona.

The locality of this claim with reference to some natural or permanent monument and additional information
(if any) concerning its locality are as follows: Begin at the survey monument located at the SW corner
of Section 11, Township 17 South, Range 12 East, thence westerly 720 feet, thence northerly 4500
feet to NW corner of CWT #325.

DATED AND POSTED on the ground this 16th day of March 2012.

LOCATOR (s) AGENT OF MAG Exploration Services, Inc.

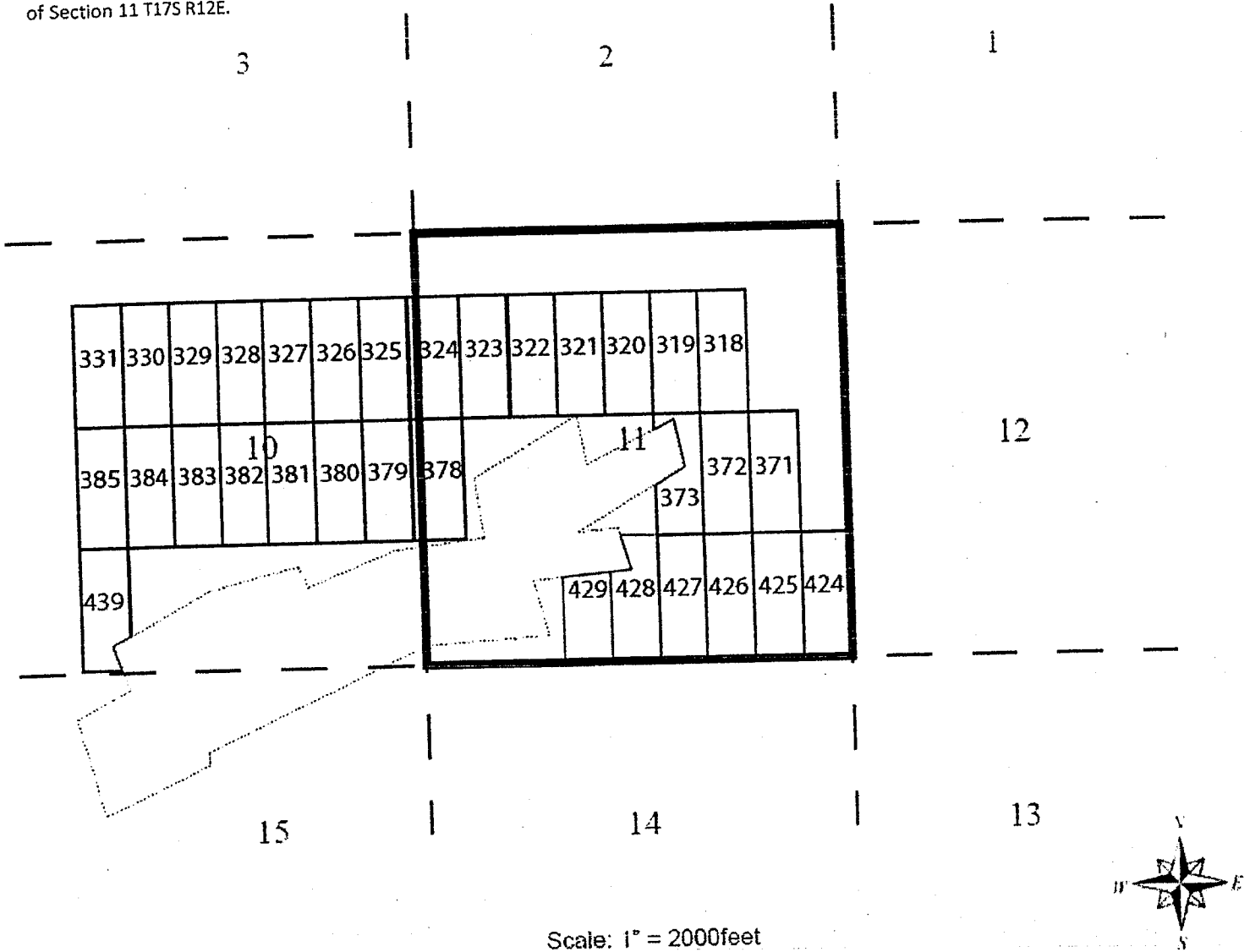


AMC416033

LODE

MINING CLAIM MAP

The NW corner of CWT #325 is located about 720' west and 4500' north of the survey monument located at the SW corner of Section 11 T17S R12E.



The above map depicts the CWT #325 mining claim, which is located in Section (s) 10, Township 17 South, Range 12 East, Gila and Salt River Base and Meridian, Pima County, Arizona.

The types of corner and location monuments used are as follows: Rock and Post.

All claims depicted on the map are 1500 feet between each end and 600 feet between each side. The bearings between all claim corners are north-south and east-west as depicted on the map.

When Recorded Mail To:
MAG Exploration Services, Inc.
510 10th Ave. #A3
Apache Junction, AZ 85119

LOCATION NOTICE FOR LODE MINING CLAIM

NOTICE IS HEREBY GIVEN that the CWT #326 lode
mining claim has been located by MAG Exploration Services.
Whose current mailing address is 510 10th Ave #A3,
Apache Junction, AZ 85119.

BLM
Date
Stamp

The general course of this claim is South to North and is situated
in Pima County, Arizona. This claim is 1500 feet in length and 600 feet
in width. This claim runs from the location monument on which this
location notice is posted approximately 1490 feet in a Northerly
direction to the North end line and 10 feet in a Southerly
direction to the South end line. This claim is marked by six
monuments, one at each corner and one at the center of each end line
of the claim.

RECEIVED
B.L.M. AZ STATE OFFICE
2012 MAY 31 P 2:44
PHOENIX, AZ

The location monument on which this notice is posted is situated within Section 10,
Township 17 South, Range 12 East, Gila and Salt River Base and Meridian, Arizona and this claim
encompasses portions of the following quarter section (s), section (s), Township (s), and Range (s) NE ¼
of Section 10, Township 17 South, Range 12 East Gila and Salt River Base and Meridian, Arizona.

The locality of this claim with reference to some natural or permanent monument and additional information
(if any) concerning its locality are as follows: Begin at the survey monument located at the SW corner
of Section 11, Township 17 South, Range 12 East, thence westerly 1320 feet, thence northerly 4500
feet to NW corner of CWT #326.

DATED AND POSTED on the ground this 16th day of March 2012.

LOCATOR (s) AGENT OF MAG Exploration Services, Inc.

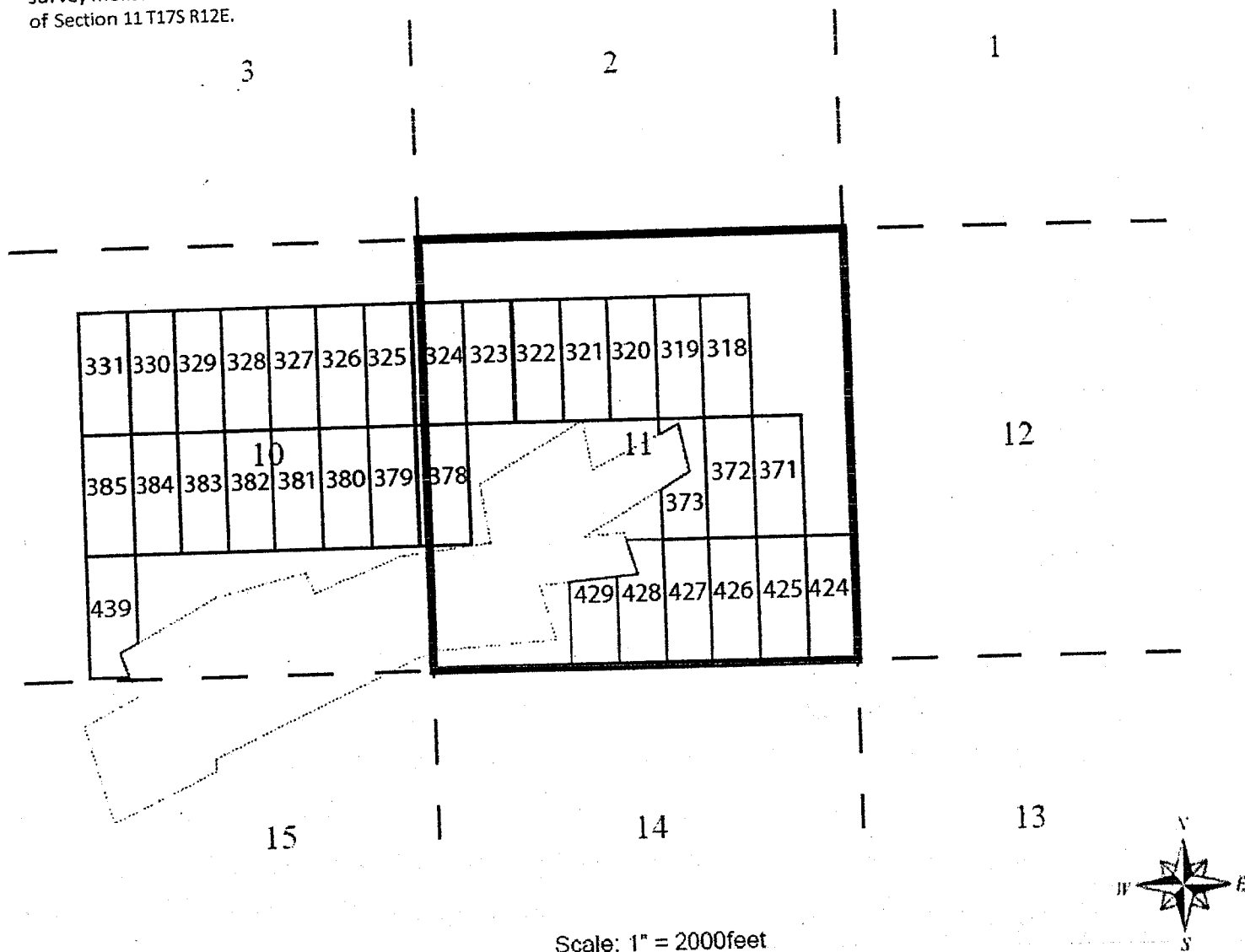


AHC416034

LODE

MINING CLAIM MAP

The NW corner of CWT #326 is located about 1320' west and 4500' north of the survey monument located at the SW corner of Section 11 T17S R12E.



Scale: 1" = 2000feet

The above map depicts the CWT #326 mining claim, which is located in Section (s) 10, Township 17 South, Range 12 East, Gila and Salt River Base and Meridian, Pima County, Arizona.

The types of corner and location monuments used are as follows: Rock and Post.

All claims depicted on the map are 1500 feet between each end and 600 feet between each side. The bearings between all claim corners are north-south and east-west as depicted on the map.

When Recorded Mail To:
MAG Exploration Services, Inc.
510 10th Ave. #A3
Apache Junction, AZ 85119

LOCATION NOTICE FOR LODE MINING CLAIM

NOTICE IS HEREBY GIVEN that the CWT #327 lode
mining claim has been located by MAG Exploration Services.
Whose current mailing address is 510 10th Ave #A3,
Apache Junction, AZ 85119.

BLM
Date
Stamp

The general course of this claim is South to North and is situated
in Pima County, Arizona. This claim is 1500 feet in length and 600 feet
in width. This claim runs from the location monument on which this
location notice is posted approximately 1490 feet in a Northerly
direction to the North end line and 10 feet in a Southerly
direction to the South end line. This claim is marked by six
monuments, one at each corner and one at the center of each end line
of the claim.


RECEIVED
B.L.M. AZ STATE OFFICE
2012 MAY 31 P 2:44
PHOENIX, AZ

The location monument on which this notice is posted is situated within Section 10,
Township 17 South, Range 12 East, Gila and Salt River Base and Meridian, Arizona and this claim
encompasses portions of the following quarter section (s), section (s), Township (s), and Range (s) NE ¼
of Section 10, Township 17 South, Range 12 East Gila and Salt River Base and Meridian, Arizona.

The locality of this claim with reference to some natural or permanent monument and additional information
(if any) concerning its locality are as follows: Begin at the survey monument located at the SW corner
of Section 11, Township 17 South, Range 12 East, thence westerly 1920 feet, thence northerly 4500
feet to NW corner of CWT #327.

DATED AND POSTED on the ground this 16th day of March 2012.

LOCATOR (s) AGENT OF MAG Exploration Services, Inc.

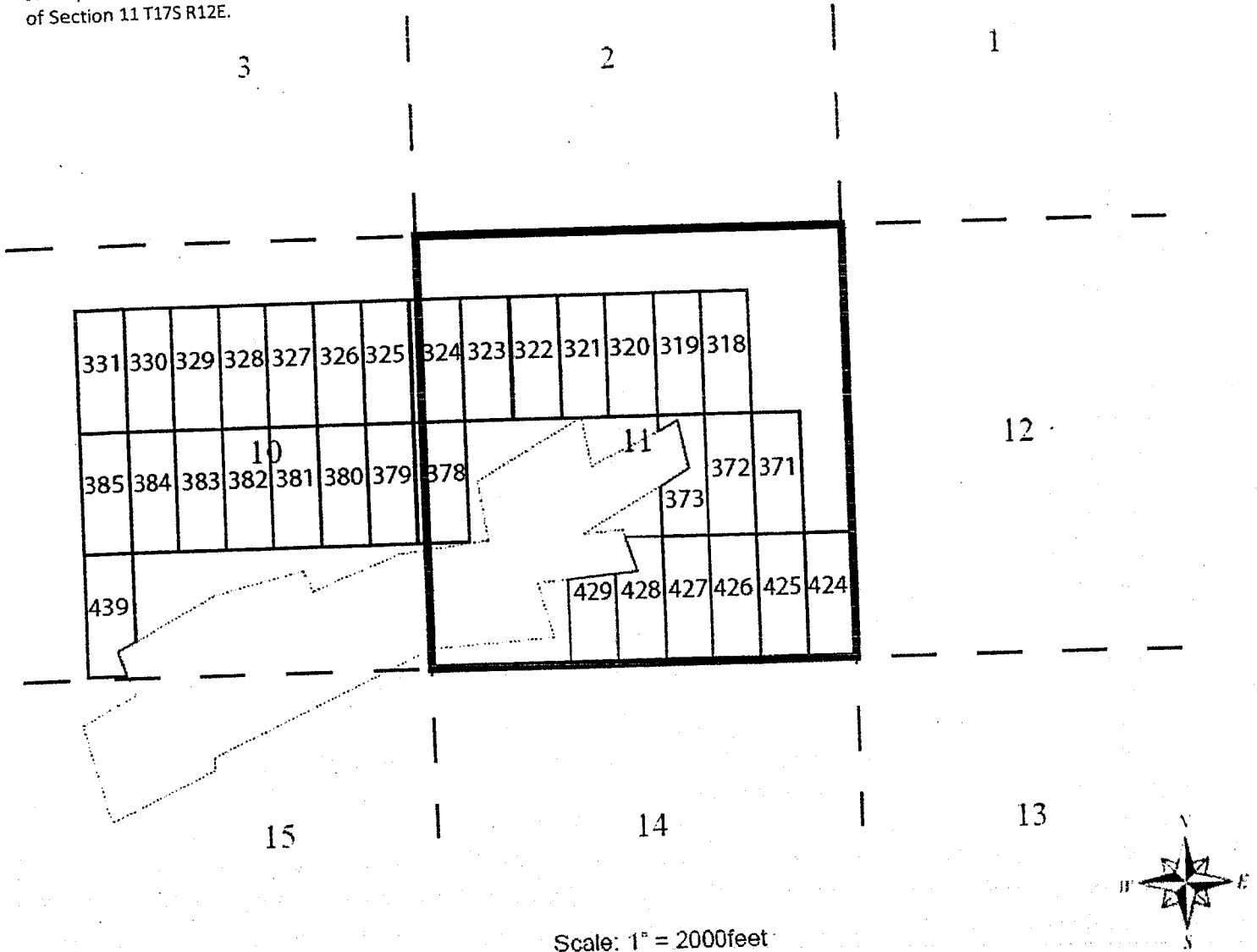


AMC416035

LODE

MINING CLAIM MAP

The NW corner of CWT #327 is located about 1920' west and 4500' north of the survey monument located at the SW corner of Section 11 T17S R12E.



The above map depicts the CWT #327 mining claim, which is located in Section (s) 10, Township 17 South, Range 12 East, Gila and Salt River Base and Meridian, Pima County, Arizona.

The types of corner and location monuments used are as follows: Rock and Post.

All claims depicted on the map are 1500 feet between each end and 600 feet between each side. The bearings between all claim corners are north-south and east-west as depicted on the map.

When Recorded Mail To:
MAG Exploration Services, Inc.
510 10th Ave. #A3
Apache Junction, AZ 85119

LOCATION NOTICE FOR LODE MINING CLAIM

NOTICE IS HEREBY GIVEN that the CWT #328 lode
mining claim has been located by MAG Exploration Services.
Whose current mailing address is 510 10th Ave #A3,
Apache Junction, AZ 85119.

BLM
Date
Stamp

The general course of this claim is South to North and is situated
in Pima County, Arizona. This claim is 1500 feet in length and 600 feet
in width. This claim runs from the location monument on which this
location notice is posted approximately 1490 feet in a Northerly
direction to the North end line and 10 feet in a Southerly
direction to the South end line. This claim is marked by six
monuments, one at each corner and one at the center of each end line
of the claim.


RECEIVED
BLM, AZ STATE OFFICE
2012 MAY 31 P 2:44
PHOENIX, AZ

The location monument on which this notice is posted is situated within Section 10,
Township 17 South, Range 12 East, Gila and Salt River Base and Meridian, Arizona and this claim
encompasses portions of the following quarter section (s), section (s), Township (s), and Range (s) NE ¼
of Section 10, Township 17 South, Range 12 East Gila and Salt River Base and Meridian, Arizona.

The locality of this claim with reference to some natural or permanent monument and additional information
(if any) concerning its locality are as follows: Begin at the survey monument located at the SW corner
of Section 11, Township 17 South, Range 12 East, thence westerly 2520 feet, thence northerly 4500
feet to NW corner of CWT #328.

DATED AND POSTED on the ground this 16th day of March 2012.

LOCATOR (s) AGENT OF MAG Exploration Services, Inc.

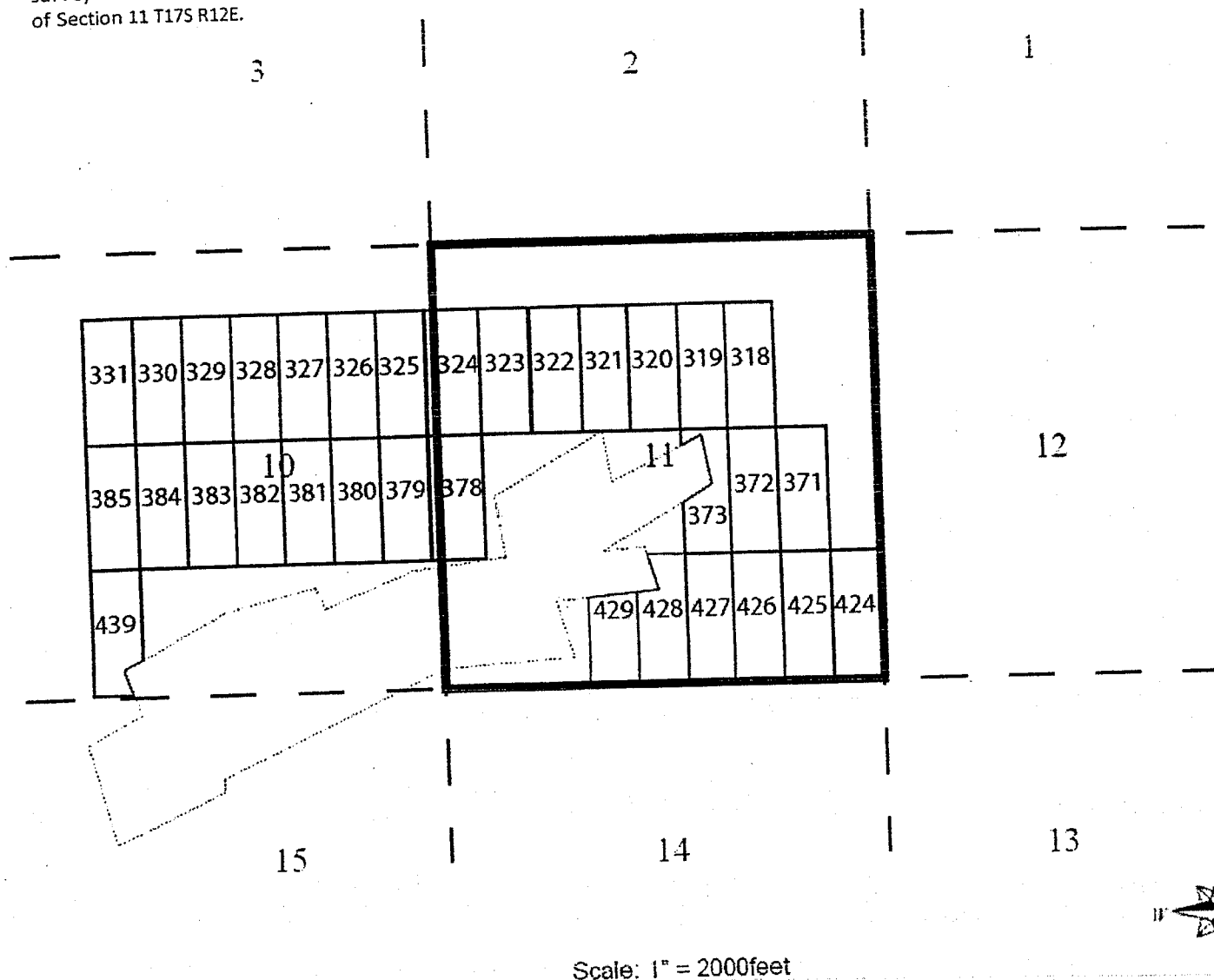


ANCH 16036

LODE

MINING CLAIM MAP

The NW corner of CWT #328 is located about 2520' west and 4500' north of the survey monument located at the SW corner of Section 11 T17S R12E.



The above map depicts the CWT #328 mining claim, which is located in Section (s) 10, Township 17 South, Range 12 East, Gila and Salt River Base and Meridian, Pima County, Arizona.

The types of corner and location monuments used are as follows: Rock and Post.

All claims depicted on the map are 1500 feet between each end and 600 feet between each side. The bearings between all claim corners are north-south and east-west as depicted on the map.

When Recorded Mail To:
MAG Exploration Services, Inc.
510 10th Ave. #A3
Apache Junction, AZ 85119

LOCATION NOTICE FOR LODE MINING CLAIM

NOTICE IS HEREBY GIVEN that the CWT #329 lode
mining claim has been located by MAG Exploration Services.
Whose current mailing address is 510 10th Ave #A3,
Apache Junction, AZ 85119.

BLM
Date
Stamp

The general course of this claim is South to North and is situated
in Pima County, Arizona. This claim is 1500 feet in length and 600 feet
in width. This claim runs from the location monument on which this
location notice is posted approximately 1490 feet in a Northerly
direction to the North end line and 10 feet in a Southerly
direction to the South end line. This claim is marked by six
monuments, one at each corner and one at the center of each end line
of the claim.

RECEIVED
B.L.M. AZ STATE OFFICE
2012 MAY 31 P 2:44
PHOENIX, AZ

The location monument on which this notice is posted is situated within Section 10,
Township 17 South, Range 12 East, Gila and Salt River Base and Meridian, Arizona and this claim
encompasses portions of the following quarter section (s), section (s), Township (s), and Range (s) NE ¼
and NW ¼ of Section 10, Township 17 South, Range 12 East Gila and Salt River Base and Meridian,
Arizona.

The locality of this claim with reference to some natural or permanent monument and additional information
(if any) concerning its locality are as follows: Begin at the survey monument located at the SW corner
of Section 11, Township 17 South, Range 12 East, thence westerly 3120 feet, thence northerly 4500
feet to NW corner of CWT #329.

DATED AND POSTED on the ground this 16th day of March 2012.

LOCATOR (s) AGENT OF MAG Exploration Services, Inc.

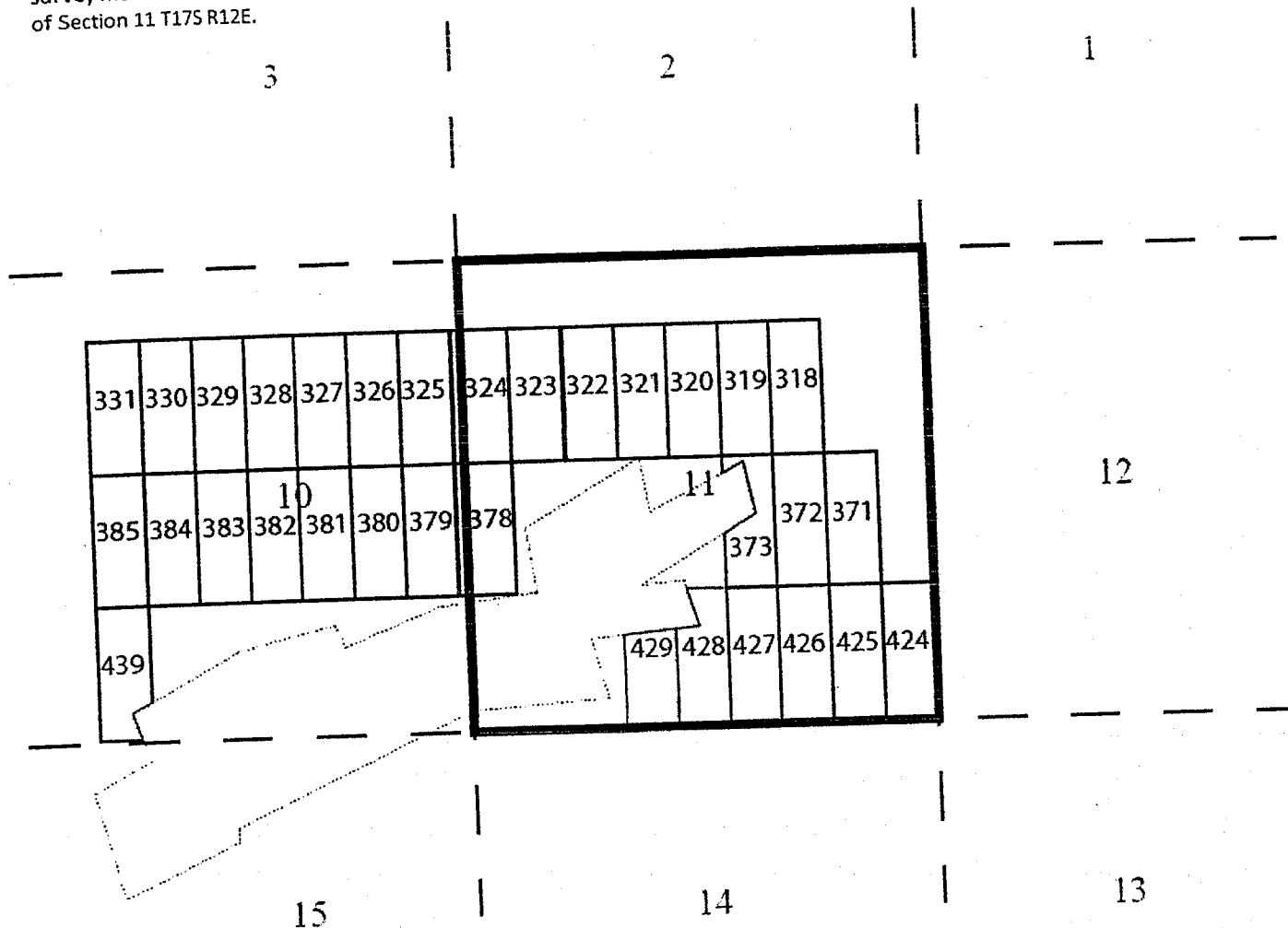


AMC416037

LODE

MINING CLAIM MAP

The NW corner of CWT #329 is located about 3120' west and 4500' north of the survey monument located at the SW corner of Section 11 T17S R12E.



Scale: 1" = 2000feet



The above map depicts the CWT #329 mining claim, which is located in Section (s) 10, Township 17 South, Range 12 East, Gila and Salt River Base and Meridian, Pima County, Arizona.

The types of corner and location monuments used are as follows: Rock and Post.

All claims depicted on the map are 1500 feet between each end and 600 feet between each side. The bearings between all claim corners are north-south and east-west as depicted on the map.

When Recorded Mail To:
MAG Exploration Services, Inc.
510 10th Ave. #A3
Apache Junction, AZ 85119

LOCATION NOTICE FOR LOPE MINING CLAIM

NOTICE IS HEREBY GIVEN that the CWT #330 lode
mining claim has been located by MAG Exploration Services.
Whose current mailing address is 510 10th Ave #A3,
Apache Junction, AZ 85119.

BLM
Date
Stamp

The general course of this claim is South to North and is situated
in Pima County, Arizona. This claim is 1500 feet in length and 600 feet
in width. This claim runs from the location monument on which this
location notice is posted approximately 1490 feet in a Northerly
direction to the North end line and 10 feet in a Southerly
direction to the South end line. This claim is marked by six
monuments, one at each corner and one at the center of each end line
of the claim.


RECEIVED
B.L.M. AZ STATE OFFICE
2012 MAY 31 P 2:44
PHOENIX, AZ

The location monument on which this notice is posted is situated within Section 10
Township 17 South, Range 12 East, Gila and Salt River Base and Meridian, Arizona and this claim
encompasses portions of the following quarter section (s), section (s), Township (s), and Range (s) NW ¼
of Section 10, Township 17 South, Range 12 East Gila and Salt River Base and Meridian, Arizona.

The locality of this claim with reference to some natural or permanent monument and additional information
(if any) concerning its locality are as follows: Begin at the survey monument located at the SW corner
of Section 11, Township 17 South, Range 12 East, thence westerly 3720 feet, thence northerly 4500
feet to NW corner of CWT #330.

DATED AND POSTED on the ground this 16th day of March 2012.

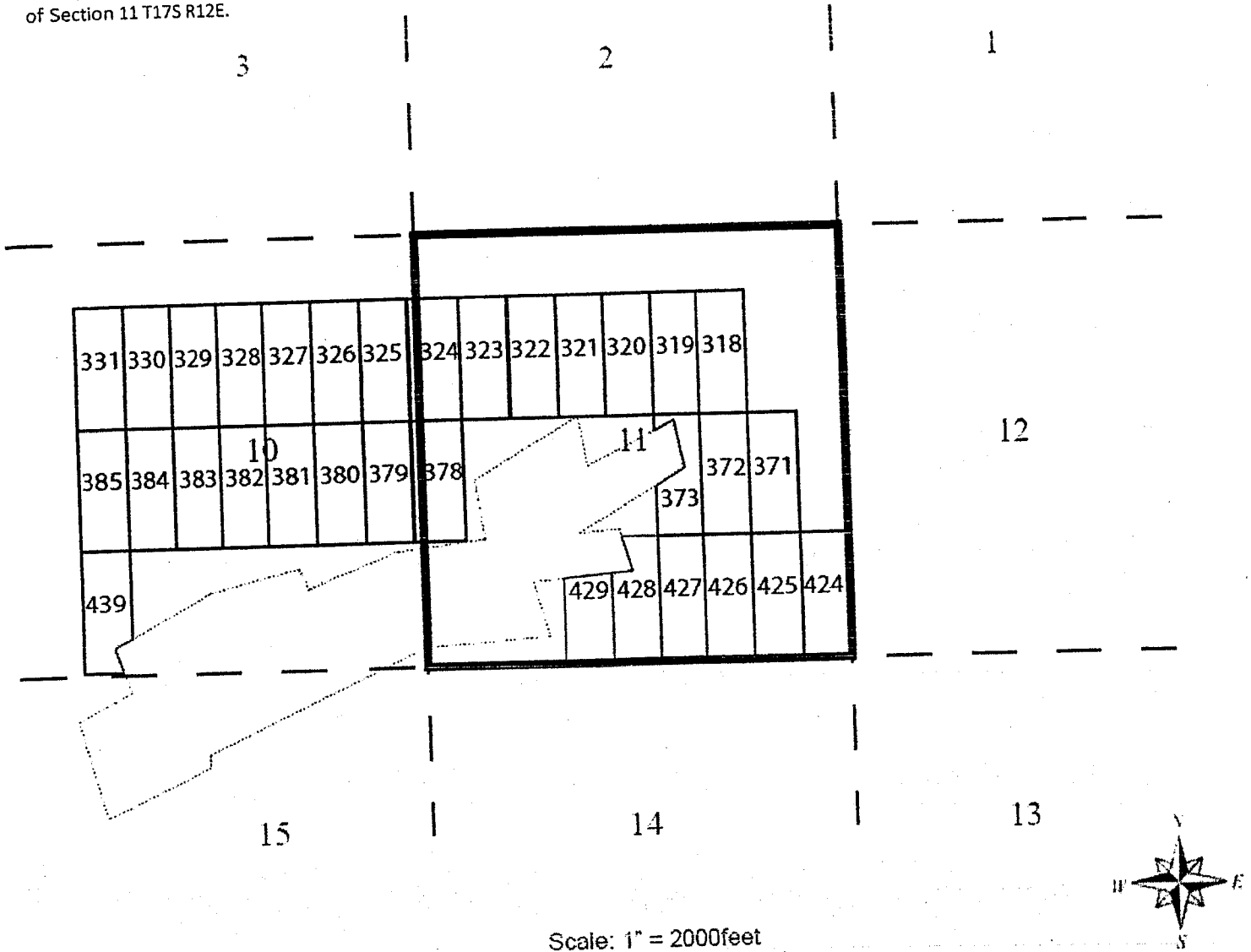
LOCATOR (s) AGENT OF MAG Exploration Services, Inc.



ANC416038

LODE MINING CLAIM MAP

The NW corner of CWT #330 is located about 3720' west and 4500' north of the survey monument located at the SW corner of Section 11 T17S R12E.



The above map depicts the CWT #330 mining claim, which is located in Section (s) 10, Township 17 South, Range 12 East, Gila and Salt River Base and Meridian, Pima County, Arizona.

The types of corner and location monuments used are as follows: Rock and Post.

All claims depicted on the map are 1500 feet between each end and 600 feet between each side. The bearings between all claim corners are north-south and east-west as depicted on the map.

When Recorded Mail To:
MAG Exploration Services, Inc.
510 10th Ave. #A3
Apache Junction, AZ 85119

LOCATION NOTICE FOR LODE MINING CLAIM

NOTICE IS HEREBY GIVEN that the CWT #331 lode
mining claim has been located by MAG Exploration Services.
Whose current mailing address is 510 10th Ave #A3,
Apache Junction, AZ 85119.

BLM
Date
Stamp

The general course of this claim is South to North and is situated
in Pima County, Arizona. This claim is 1500 feet in length and 600 feet
in width. This claim runs from the location monument on which this
location notice is posted approximately 1490 feet in a Northerly
direction to the North end line and 10 feet in a Southerly
direction to the South end line. This claim is marked by six
monuments, one at each corner and one at the center of each end line
of the claim.

RECEIVED
B.L.M. AZ STATE OFFICE
2012 MAY 31 P 2:44
PHOENIX, AZ

The location monument on which this notice is posted is situated within Section 10,
Township 17 South, Range 12 East, Gila and Salt River Base and Meridian, Arizona and this claim
encompasses portions of the following quarter section (s), section (s), Township (s), and Range (s) NW ¼
of Section 10, Township 17 South, Range 12 East Gila and Salt River Base and Meridian, Arizona.

The locality of this claim with reference to some natural or permanent monument and additional information
(if any) concerning its locality are as follows: Begin at the survey monument located at the SW corner
of Section 11, Township 17 South, Range 12 East, thence westerly 4320 feet, thence northerly 4500
feet to NW corner of CWT #331.

DATED AND POSTED on the ground this 16th day of March 2012.

LOCATOR(s) AGENT OF MAG Exploration Services, Inc.

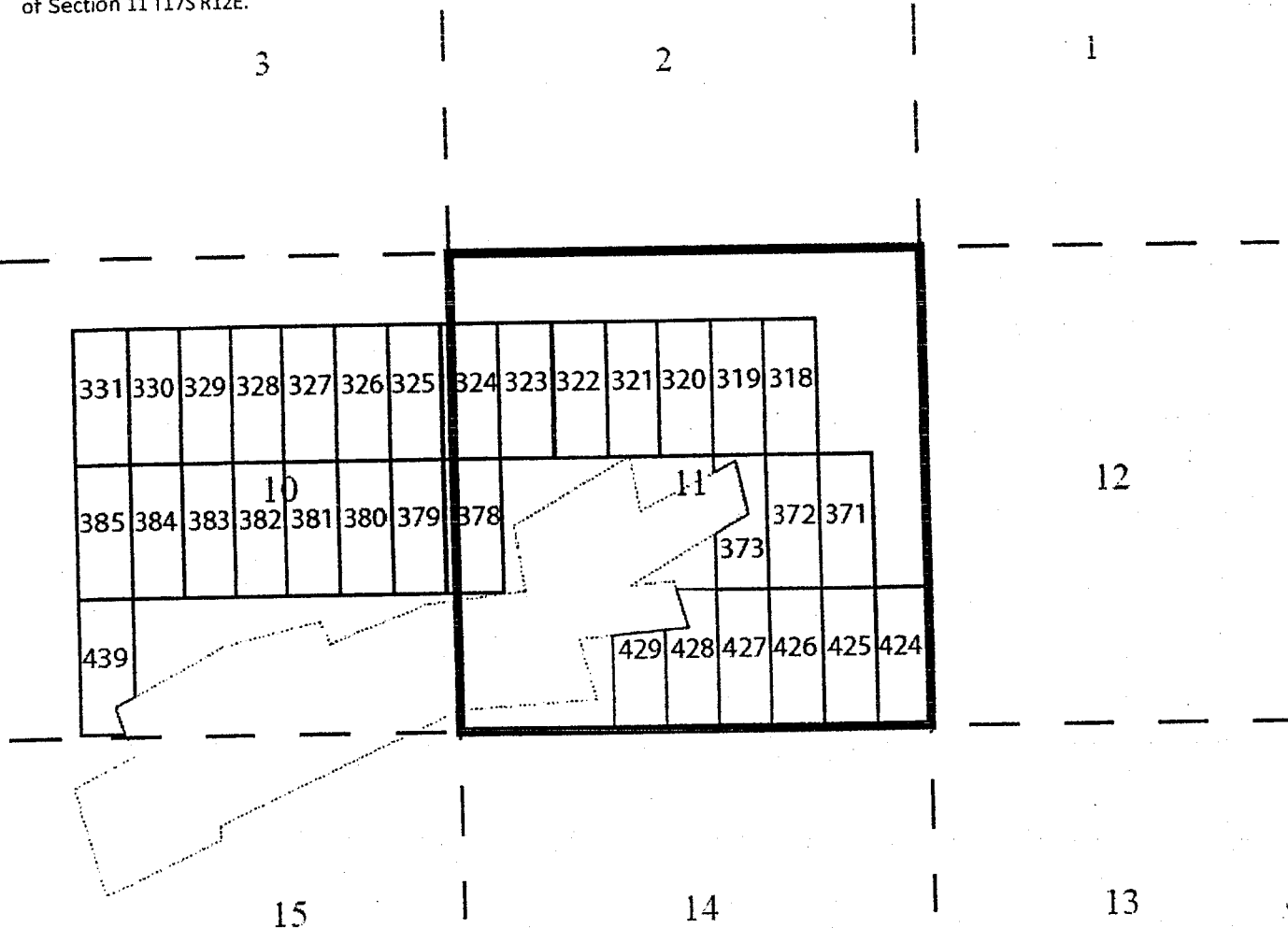


AMC416039

LODE

MINING CLAIM MAP

The NW corner of CWT #331 is located about 4320' west and 4500' north of the survey monument located at the SW corner of Section 11 T17S R12E.



Scale: 1" = 2000feet



The above map depicts the CWT #331 mining claim, which is located in Section (s) 10, Township 17 South, Range 12 East, Gila and Salt River Base and Meridian, Pima County, Arizona.

The types of corner and location monuments used are as follows: Rock and Post.

All claims depicted on the map are 1500 feet between each end and 600 feet between each side. The bearings between all claim corners are north-south and east-west as depicted on the map.

Phase 3

When Recorded Mail To:
MAG Exploration Services, Inc.
510 10th Ave. #A3
Apache Junction, AZ 85119

LOCATION NOTICE FOR LODE MINING CLAIM

NOTICE IS HEREBY GIVEN that the CWT #370 lode
mining claim has been located by MAG Exploration Services.
Whose current mailing address is 510 10th Ave #A3,
Apache Junction, AZ 85119.

BLM
Date
Stamp

The general course of this claim is North to South and is situated
in Pima County, Arizona. This claim is 750 feet in length and 600 feet
in width. This claim runs from the location monument on which this
location notice is posted approximately 740 feet in a Southerly
direction to the South end line and 10 feet in a Northerly
direction to the North end line. This claim is marked by six
monuments, one at each corner and one at the center of each end line
of the claim.

10.33 A

PHOENIX, AZ

2012 MAY 31 P 2:44

RECEIVED
B.L.M. AZ STATE OFFICE

The location monument on which this notice is posted is situated within Section 11,
Township 17 South, Range 12 East, Gila and Salt River Base and Meridian, Arizona and this claim
encompasses portions of the following quarter section (s), section (s), Township (s), and Range (s) NE ¼,
NW ¼, SW ¼, and SE ¼ of Section 11, Township 17 South, Range 12 East Gila and Salt River Base
and Meridian, Arizona.

The locality of this claim with reference to some natural or permanent monument and additional information
(if any) concerning its locality are as follows: Begin at the survey monument located at the SW corner
of Section 11, Township 17 South, Range 12 East, thence easterly 2280 feet, thence northerly 3000
feet to NW corner of CWT #370.

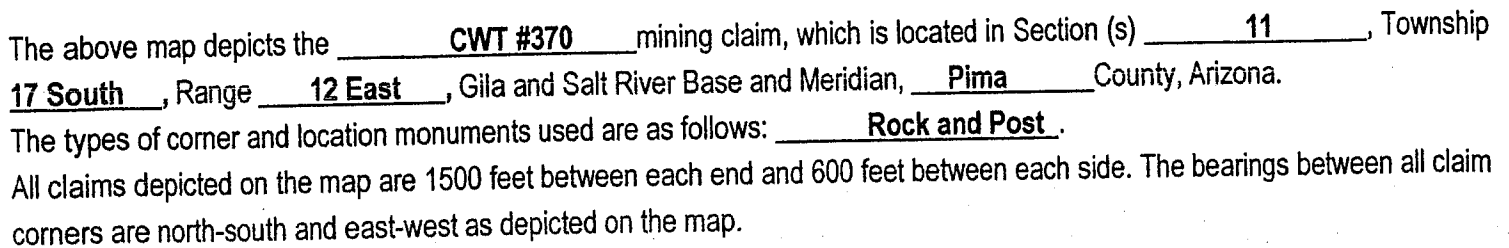
DATED AND POSTED on the ground this 3 day of MAY 2012.

LOCATOR (s) AGENT OF MAG Exploration Services, Inc.

Paul Shon

ANCH16040

The NW corner of CWT #370 is located about 2280' east and 3000' north of the survey monument located at the SW corner of Section 11 T17S R12E.



When Recorded Mail To:
MAG Exploration Services, Inc.
510 10th Ave. #A3
Apache Junction, AZ 85119

LOCATION NOTICE FOR LODE MINING CLAIM

NOTICE IS HEREBY GIVEN that the CWT #371 lode
mining claim has been located by MAG Exploration Services.
Whose current mailing address is 510 10th Ave #A3,
Apache Junction, AZ 85119.

BLM
Date
Stamp

The general course of this claim is South to North and is situated
in Pima County, Arizona. This claim is 1500 feet in length and 600 feet
in width. This claim runs from the location monument on which this
location notice is posted approximately 1490 feet in a Northerly
direction to the North end line and 10 feet in a Southerly
direction to the South end line. This claim is marked by six
monuments, one at each corner and one at the center of each end line
of the claim.


RECEIVED
B.L.M. AZ STATE OFFICE
2012 MAY 31 P 2:44
PHOENIX, AZ

The location monument on which this notice is posted is situated within Section 11,
Township 17 South, Range 12 East, Gila and Salt River Base and Meridian, Arizona and this claim
encompasses portions of the following quarter section (s), section (s), Township (s), and Range (s) NE ¼
and SE ¼ of Section 11, Township 17 South, Range 12 East Gila and Salt River Base and Meridian,
Arizona.

The locality of this claim with reference to some natural or permanent monument and additional information
(if any) concerning its locality are as follows: Begin at the survey monument located at the SW corner
of Section 11, Township 17 South, Range 12 East, thence easterly 4080 feet, thence northerly 3000
feet to NW corner of CWT #371.

DATED AND POSTED on the ground this 16th day of March 2012.

LOCATOR (s) AGENT OF MAG Exploration Services, Inc.

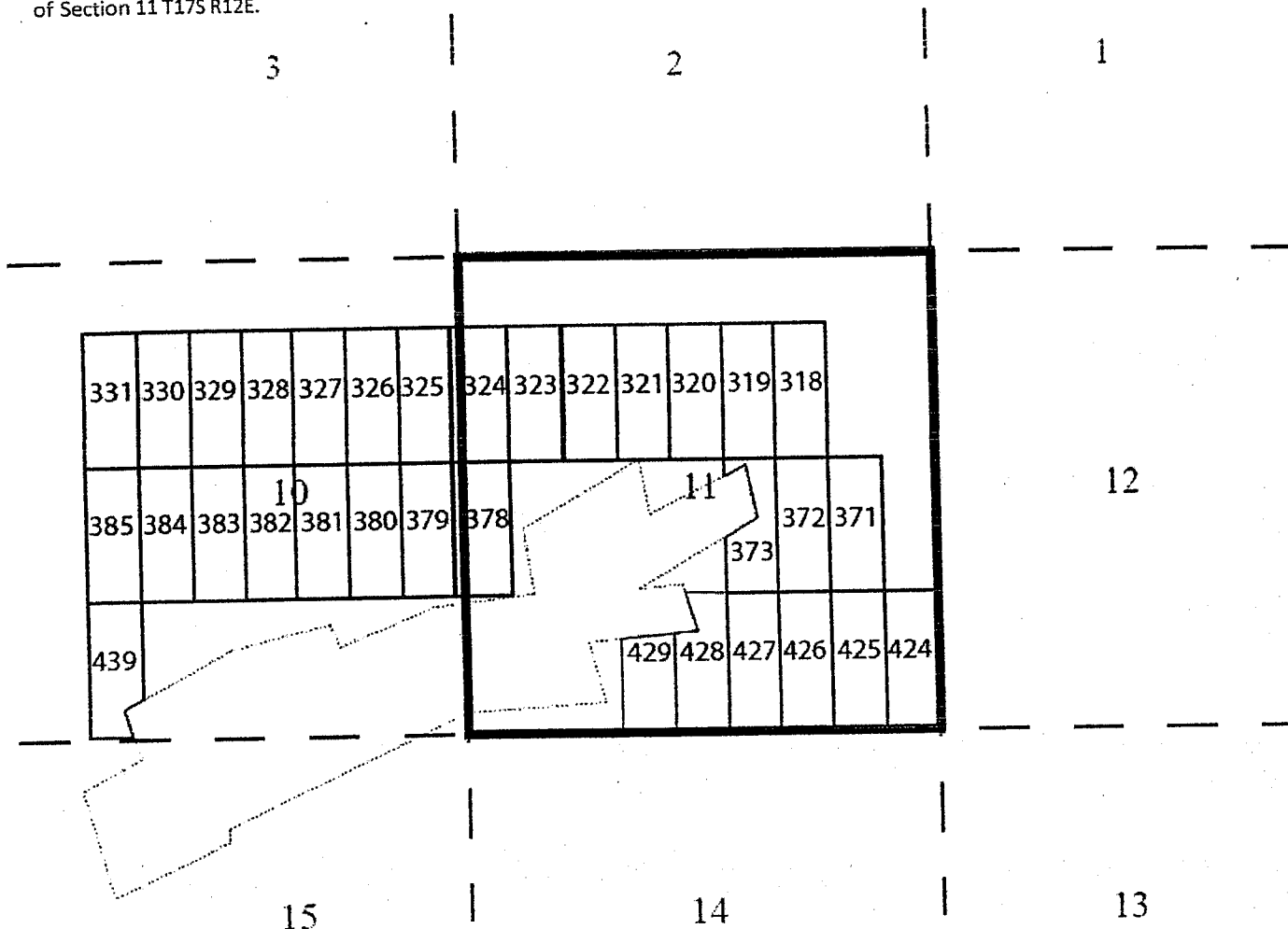


AHCH16041

LODE

MINING CLAIM MAP

The NW corner of CWT #371 is located about 4080' east and 3000' north of the survey monument located at the SW corner of Section 11 T17S R12E.



Scale: 1" = 2000feet



The above map depicts the CWT #371 mining claim, which is located in Section (s) 11, Township 17 South, Range 12 East, Gila and Salt River Base and Meridian, Pima County, Arizona.

The types of corner and location monuments used are as follows: Rock and Post.

All claims depicted on the map are 1500 feet between each end and 600 feet between each side. The bearings between all claim corners are north-south and east-west as depicted on the map.

When Recorded Mail To:
MAG Exploration Services, Inc.
510 10th Ave. #A3
Apache Junction, AZ 85119

LOCATION NOTICE FOR LODE MINING CLAIM

NOTICE IS HEREBY GIVEN that the CWT #372 lode
mining claim has been located by MAG Exploration Services.
Whose current mailing address is 510 10th Ave #A3,
Apache Junction, AZ 85119.

BLM
Date
Stamp

The general course of this claim is South to North and is situated
in Pima County, Arizona. This claim is 1500 feet in length and 600 feet
in width. This claim runs from the location monument on which this
location notice is posted approximately 1490 feet in a Northerly
direction to the North end line and 10 feet in a Southerly
direction to the South end line. This claim is marked by six
monuments, one at each corner and one at the center of each end line
of the claim.

RECEIVED
B.L.M. AZ STATE OFFICE
2012 MAY 31 P 2:44
PHOENIX, AZ

The location monument on which this notice is posted is situated within Section 11,
Township 17 South, Range 12 East, Gila and Salt River Base and Meridian, Arizona and this claim
encompasses portions of the following quarter section (s), section (s), Township (s), and Range (s) NE ¼
and SE ¼ of Section 11, Township 17 South, Range 12 East Gila and Salt River Base and Meridian,
Arizona.

The locality of this claim with reference to some natural or permanent monument and additional information
(if any) concerning its locality are as follows: Begin at the survey monument located at the SW corner
of Section 11, Township 17 South, Range 12 East, thence easterly 3480 feet, thence northerly 3000
feet to NW corner of CWT #372.

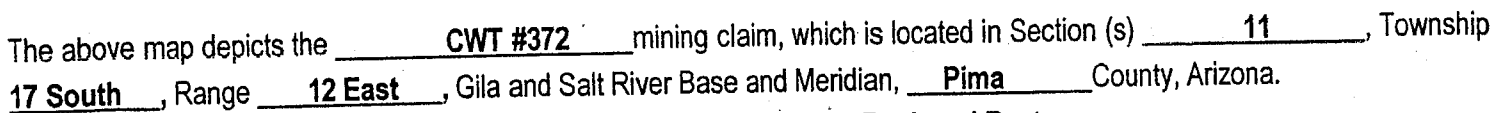
DATED AND POSTED on the ground this 16 day of March 2012.

LOCATOR (s) AGENT OF MAG Exploration Services, Inc.



ANCH 16042

The NW corner of CWT #372 is located about 3480' east and 3000' north of the survey monument located at the SW corner of Section 11 T17S R12E.



The types of corner and location monuments used are as follows: Rock and Post

All claims depicted on the map are 1500 feet between each end and 600 feet between each side. The bearings between all claim corners are north-south and east-west as depicted on the map.

When Recorded Mail To:
MAG Exploration Services, Inc.
510 10th Ave. #A3
Apache Junction, AZ 85119

LOCATION NOTICE FOR LODE MINING CLAIM

NOTICE IS HEREBY GIVEN that the CWT #373 lode
mining claim has been located by MAG Exploration Services.
Whose current mailing address is 510 10th Ave #A3,
Apache Junction, AZ 85119.

BLM
Date
Stamp

The general course of this claim is North to South and is situated
in Pima County, Arizona. This claim is 1500 feet in length and 600 feet
in width. This claim runs from the location monument on which this
location notice is posted approximately 1490 feet in a Southerly
direction to the South end line and 10 feet in a Northerly
direction to the North end line. This claim is marked by six
monuments, one at each corner and one at the center of each end line
of the claim.

RECEIVED
BLM, AZ STATE OFFICE
2012 MAY 31 P 2:44
PHOENIX, AZ

The location monument on which this notice is posted is situated within Section 11,
Township 17 South, Range 12 East, Gila and Salt River Base and Meridian, Arizona and this claim
encompasses portions of the following quarter section (s), section (s), Township (s), and Range (s) NE ¼
and SE ¼ of Section 11, Township 17 South, Range 12 East Gila and Salt River Base and Meridian,
Arizona.

The locality of this claim with reference to some natural or permanent monument and additional information
(if any) concerning its locality are as follows: Begin at the survey monument located at the SW corner
of Section 11, Township 17 South, Range 12 East, thence easterly 2880 feet, thence northerly 3000
feet to NW corner of CWT #373.

DATED AND POSTED on the ground this 16 day of March 2012.

LOCATOR (s) AGENT OF MAG Exploration Services, Inc.

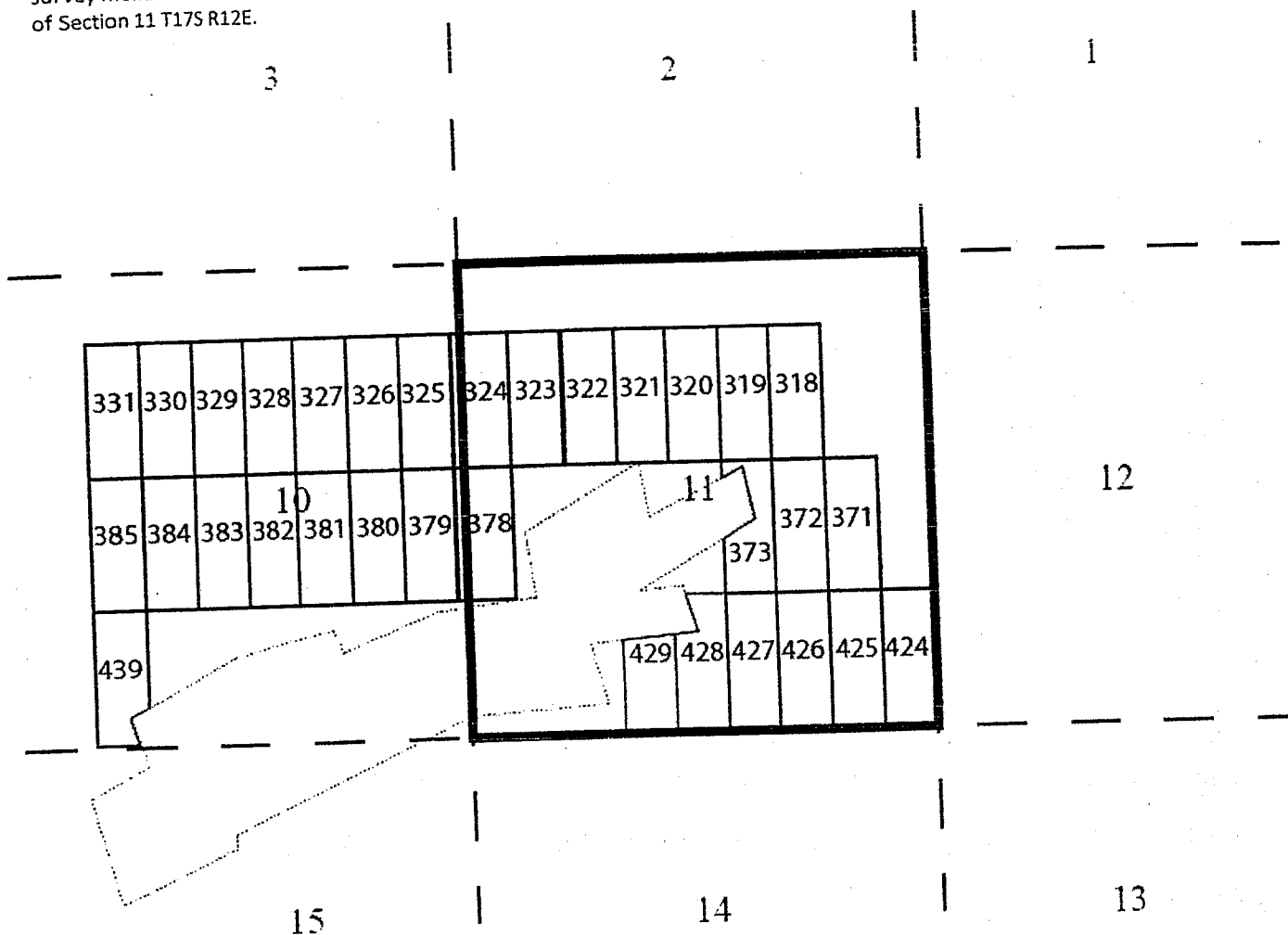


ANCH 16043

LODE

MINING CLAIM MAP

The NW corner of CWT #373 is located about 2880' east and 3000' north of the survey monument located at the SW corner of Section 11 T17S R12E.



Scale: 1" = 2000feet



The above map depicts the CWT #373 mining claim, which is located in Section (s) 11, Township 17 South, Range 12 East, Gila and Salt River Base and Meridian, Pima County, Arizona.

The types of corner and location monuments used are as follows: Rock and Post.

All claims depicted on the map are 1500 feet between each end and 600 feet between each side. The bearings between all claim corners are north-south and east-west as depicted on the map.

Phase 3

When Recorded Mail To:
MAG Exploration Services, Inc.
510 10th Ave. #A3
Apache Junction, AZ 85119

LOCATION NOTICE FOR LODE MINING CLAIM

NOTICE IS HEREBY GIVEN that the CWT #374 lode
mining claim has been located by MAG Exploration Services.
Whose current mailing address is 510 10th Ave #A3,
Apache Junction, AZ 85119.

BLM
Date
Stamp

The general course of this claim is South to North and is situated
in Pima County, Arizona. This claim is 750 feet in length and 600 feet
in width. This claim runs from the location monument on which this
location notice is posted approximately 740 feet in a Northerly
direction to the North end line and 10 feet in a Southerly
direction to the South end line. This claim is marked by six
monuments, one at each corner and one at the center of each end line
of the claim.

10.33

PHOENIX, AZ

RECEIVED
B.L.M. AZ STATE OFFICE
2012 MAY 31 P 2:45

The location monument on which this notice is posted is situated within Section 11,
Township 17 South, Range 12 East, Gila and Salt River Base and Meridian, Arizona and this claim
encompasses portions of the following quarter section (s), section (s), Township (s), and Range (s) SW ¼,
and SE ¼ of Section 11, Township 17 South, Range 12 East Gila and Salt River Base and Meridian,
Arizona.

The locality of this claim with reference to some natural or permanent monument and additional information
(if any) concerning its locality are as follows: Begin at the survey monument located at the SW corner
of Section 11, Township 17 South, Range 12 East, thence easterly 2280 feet, thence northerly 2250
feet to NW corner of CWT #374.

DATED AND POSTED on the ground this 3 day of May 2012.

LOCATOR (s) AGENT OF MAG Exploration Services, Inc.

Paul [Signature]

ANCH 16044

The NW corner of CWT #374 is located about 2280' east and 2250' north of the survey monument located at the SW corner of Section 11 T17S R12E.



The types of corner and location monuments used are as follows: Rock and Post.

All claims depicted on the map are 1500 feet between each end and 600 feet between each side. The bearings between all claim corners are north-south and east-west as depicted on the map.

Page 3

When Recorded Mail To:
MAG Exploration Services, Inc.
510 10th Ave. #A3
Apache Junction, AZ 85119

LOCATION NOTICE FOR LODE MINING CLAIM

NOTICE IS HEREBY GIVEN that the CWT #375 lode
mining claim has been located by MAG Exploration Services.
Whose current mailing address is 510 10th Ave #A3,
Apache Junction, AZ 85119.

BLM
Date
Stamp

The general course of this claim is North to South and is situated
in Pima County, Arizona. This claim is 1500 feet in length and 600 feet
in width. This claim runs from the location monument on which this
location notice is posted approximately 1490 feet in a Southerly
direction to the South end line and 10 feet in a Northerly
direction to the North end line. This claim is marked by six
monuments, one at each corner and one at the center of each end line
of the claim.

RECEIVED
BLM, AZ STATE OFFICE
2012 MAY 31 P 2:45
PHOENIX, AZ

The location monument on which this notice is posted is situated within Section 11,
Township 17 South, Range 12 East, Gila and Salt River Base and Meridian, Arizona and this claim
encompasses portions of the following quarter section (s), section (s), Township (s), and Range (s) NW ¼
and SW ¼ of Section 11, Township 17 South, Range 12 East Gila and Salt River Base and Meridian,
Arizona.

The locality of this claim with reference to some natural or permanent monument and additional information
(if any) concerning its locality are as follows: Begin at the survey monument located at the SW corner
of Section 11, Township 17 South, Range 12 East, thence easterly 1680 feet, thence northerly 3000
feet to NW corner of CWT #375.

DATED AND POSTED on the ground this 3 day of MAY 2012.

LOCATOR (s) AGENT OF MAG Exploration Services, Inc.

Mark Chrus

AMC416045

LODE MINING CLAIM MAP

The NW corner of CWT #375 is located about 1680' east and 3000' north of the survey monument located at the SW corner of Section 11 T17S R12E.



The above map depicts the CWT #375 mining claim, which is located in Section (s) 11, Township 17 South, Range 12 East, Gila and Salt River Base and Meridian, Pima County, Arizona.

The types of corner and location monuments used are as follows: Rock and Post.

All claims depicted on the map are 1500 feet between each end and 600 feet between each side. The bearings between all claim corners are north-south and east-west as depicted on the map.

Phase 3

When Recorded Mail To:
MAG Exploration Services, Inc.
510 10th Ave. #A3
Apache Junction, AZ 85119

LOCATION NOTICE FOR LODE MINING CLAIM

NOTICE IS HEREBY GIVEN that the CWT #376 lode
mining claim has been located by MAG Exploration Services.
Whose current mailing address is 510 10th Ave #A3,
Apache Junction, AZ 85119.

BLM
Date
Stamp

The general course of this claim is North to South and is situated
in Pima County, Arizona. This claim is 1500 feet in length and 600 feet
in width. This claim runs from the location monument on which this
location notice is posted approximately 1490 feet in a Southerly
direction to the South end line and 10 feet in a Northerly
direction to the North end line. This claim is marked by six
monuments, one at each corner and one at the center of each end line
of the claim.

RECEIVED
B.L.M. AZ STATE OFFICE
2012 MAY 31 P 2:45
PHOENIX, AZ

The location monument on which this notice is posted is situated within Section 11,
Township 17 South, Range 12 East, Gila and Salt River Base and Meridian, Arizona and this claim
encompasses portions of the following quarter section (s), section (s), Township (s), and Range (s) NW ¼
and SW ¼ of Section 11, Township 17 South, Range 12 East Gila and Salt River Base and Meridian,
Arizona.

The locality of this claim with reference to some natural or permanent monument and additional information
(if any) concerning its locality are as follows: Begin at the survey monument located at the SW corner
of Section 11, Township 17 South, Range 12 East, thence easterly 1080 feet, thence northerly 3000
feet to NW corner of CWT #376.

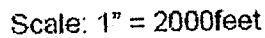
DATED AND POSTED on the ground this 3 day of MAY 2012.

LOCATOR (s) AGENT OF MAG Exploration Services, Inc.

Mark Allen

AMC416046

The NW corner of CWT #376 is located about 1080' east and 3000' north of the survey monument located at the SW corner of Section 11 T17S R12E.



The types of corner and location monuments used are as follows: Rock and Post

All claims depicted on the map are 1500 feet between each end and 600 feet between each side. The bearings between all claim corners are north-south and east-west as depicted on the map.

Phase 3

When Recorded Mail To:
MAG Exploration Services, Inc.
510 10th Ave. #A3
Apache Junction, AZ 85119

LOCATION NOTICE FOR LODE MINING CLAIM

NOTICE IS HEREBY GIVEN that the CWT #377 lode
mining claim has been located by MAG Exploration Services.
Whose current mailing address is 510 10th Ave #A3,
Apache Junction, AZ 85119.

BLM
Date
Stamp

The general course of this claim is North to South and is situated
in Pima County, Arizona. This claim is 1500 feet in length and 600 feet
in width. This claim runs from the location monument on which this
location notice is posted approximately 1490 feet in a Southerly
direction to the South end line and 10 feet in a Northerly
direction to the North end line. This claim is marked by six
monuments, one at each corner and one at the center of each end line
of the claim.

RECEIVED
B.L.M. AZ STATE OFFICE
2012 MAY 31 P 2:45
PHOENIX, AZ

The location monument on which this notice is posted is situated within Section 11,
Township 17 South, Range 12 East, Gila and Salt River Base and Meridian, Arizona and this claim
encompasses portions of the following quarter section (s), section (s), Township (s), and Range (s) NW ¼
and SW ¼ of Section 11, Township 17 South, Range 12 East Gila and Salt River Base and Meridian,
Arizona.

The locality of this claim with reference to some natural or permanent monument and additional information
(if any) concerning its locality are as follows: Begin at the survey monument located at the SW corner
of Section 11, Township 17 South, Range 12 East, thence easterly 480 feet, thence northerly 3000
feet to NW corner of CWT #377.

DATED AND POSTED on the ground this 3 day of May 2012.

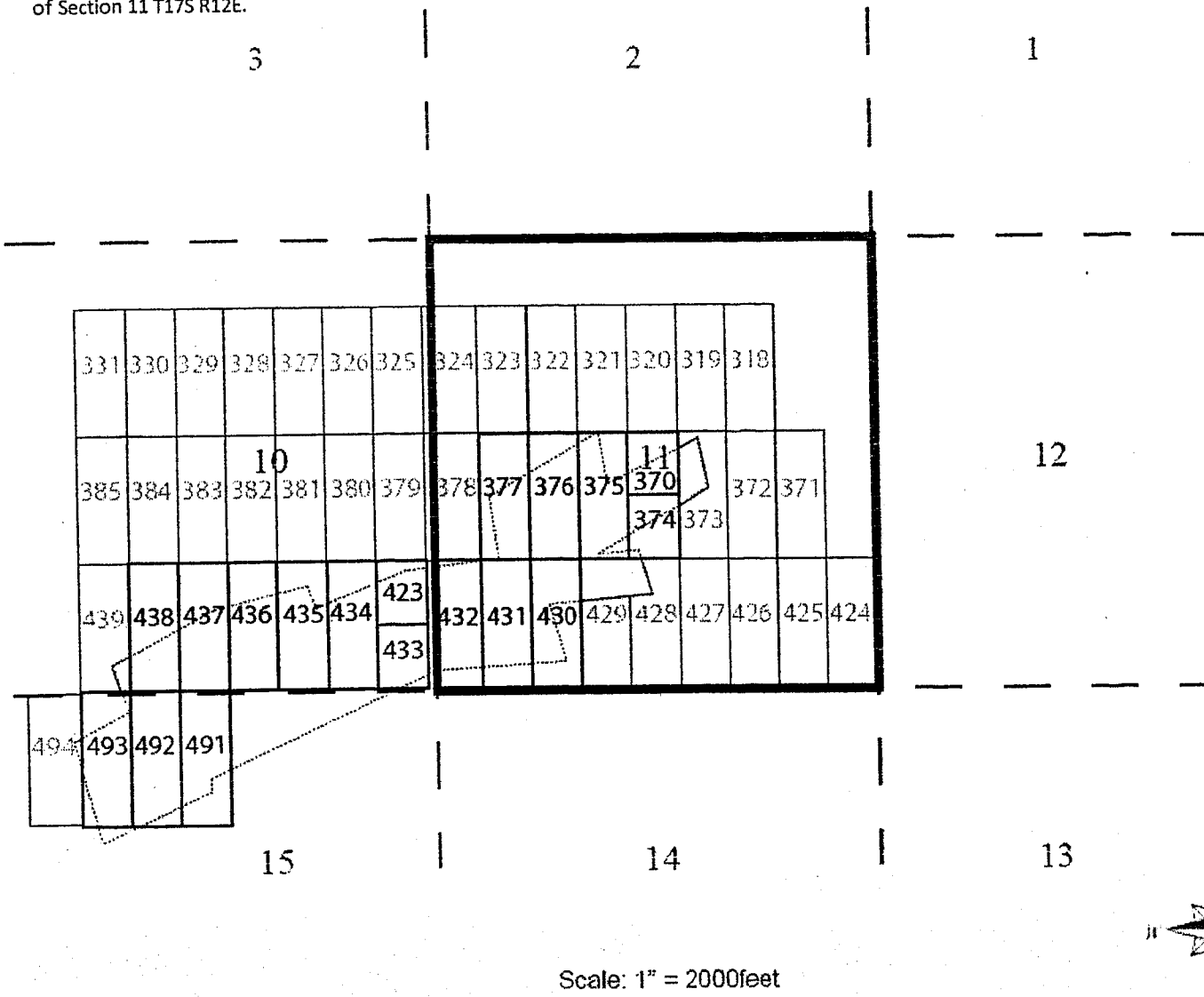
LOCATOR (s) AGENT OF MAG Exploration Services, Inc.

Mark R. R. R.

ANC416047

LODE MINING CLAIM MAP

The NW corner of CWT #377 is located about 480' east and 3000' north of the survey monument located at the SW corner of Section 11 T17S R12E.



The above map depicts the CWT #377 mining claim, which is located in Section (s) 11, Township 17 South, Range 12 East, Gila and Salt River Base and Meridian, Pima County, Arizona.

The types of corner and location monuments used are as follows: Rock and Post.

All claims depicted on the map are 1500 feet between each end and 600 feet between each side. The bearings between all claim corners are north-south and east-west as depicted on the map.

When Recorded Mail To:
MAG Exploration Services, Inc.
510 10th Ave. #A3
Apache Junction, AZ 85119

LOCATION NOTICE FOR LODE MINING CLAIM

NOTICE IS HEREBY GIVEN that the CWT #378 lode
mining claim has been located by MAG Exploration Services.
Whose current mailing address is 510 10th Ave #A3,
Apache Junction, AZ 85119.

BLM
Date
Stamp

The general course of this claim is North to South and is situated
in Pima County, Arizona. This claim is 1500 feet in length and 600 feet
in width. This claim runs from the location monument on which this
location notice is posted approximately 1490 feet in a Southerly
direction to the South end line and 10 feet in a Northerly
direction to the North end line. This claim is marked by six
monuments, one at each corner and one at the center of each end line
of the claim.


RECEIVED
B.L.M. AZ STATE OFFICE
2012 MAY 31 P 2:45
PHOENIX, AZ

The location monument on which this notice is posted is situated within Section 11,
Township 17 South, Range 12 East, Gila and Salt River Base and Meridian, Arizona and this claim
encompasses portions of the following quarter section (s), section (s), Township (s), and Range (s) NE ¼
and SE ¼ of Section 10, NW ¼ and SW ¼ of Section 11, Township 17 South, Range 12 East Gila and
Salt River Base and Meridian, Arizona.

The locality of this claim with reference to some natural or permanent monument and additional information
(if any) concerning its locality are as follows: Begin at the survey monument located at the SW corner
of Section 11, Township 17 South, Range 12 East, thence westerly 120 feet, thence northerly 3000
feet to NW corner of CWT #378.

DATED AND POSTED on the ground this 16th day of March 2012.

LOCATOR (s) AGENT OF MAG Exploration Services, Inc.

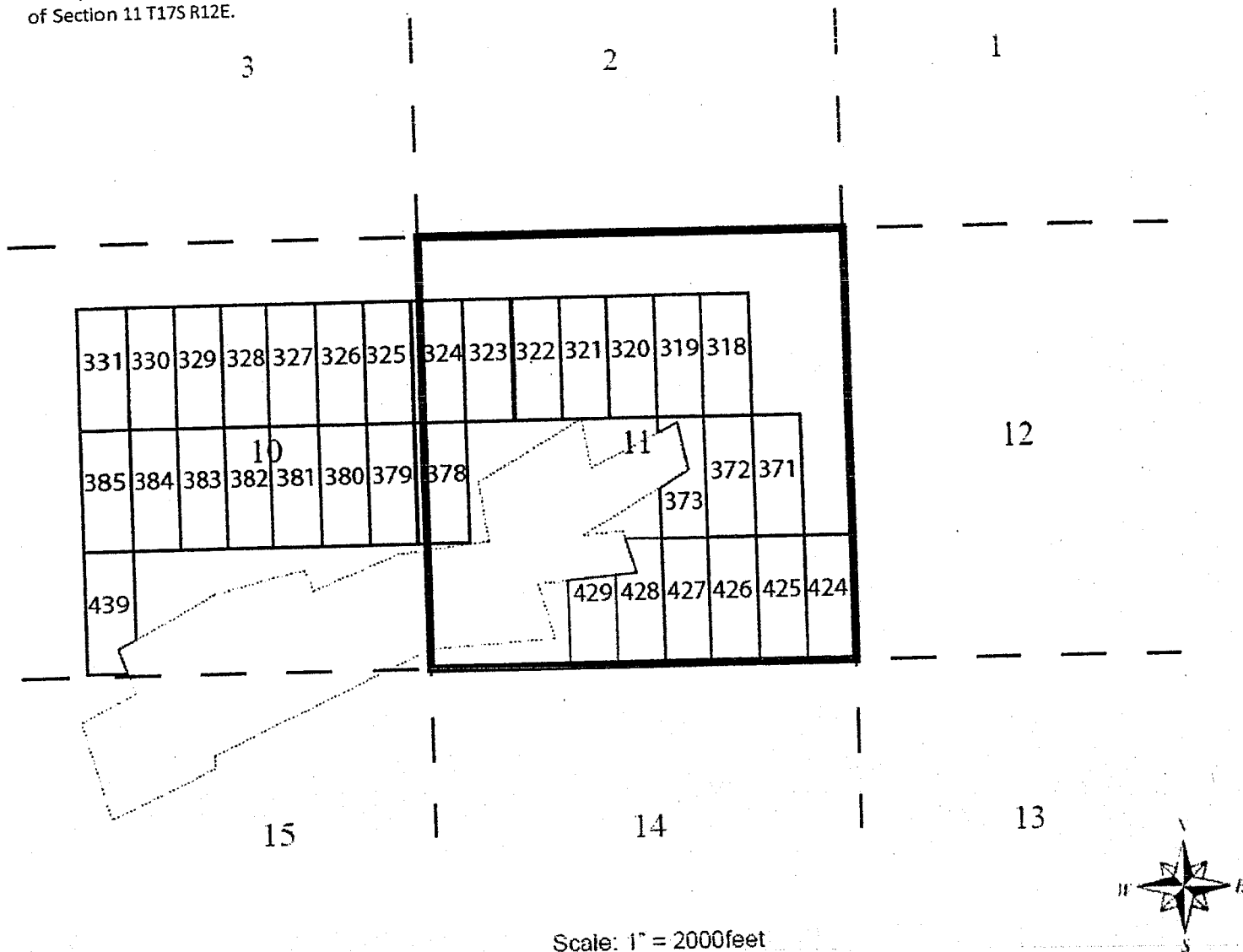


AMC416048

LODE

MINING CLAIM MAP

The NW corner of CWT #378 is located about 120' west and 3000' north of the survey monument located at the SW corner of Section 11 T17S R12E.



The above map depicts the CWT #378 mining claim, which is located in Section (s) 10,11, Township 17 South, Range 12 East, Gila and Salt River Base and Meridian, Pima County, Arizona.

The types of corner and location monuments used are as follows: Rock and Post.

All claims depicted on the map are 1500 feet between each end and 600 feet between each side. The bearings between all claim corners are north-south and east-west as depicted on the map.

When Recorded Mail To:
MAG Exploration Services, Inc.
510 10th Ave. #A3
Apache Junction, AZ 85119

LOCATION NOTICE FOR LOPE MINING CLAIM

NOTICE IS HEREBY GIVEN that the CWT #379 lode
mining claim has been located by MAG Exploration Services.
Whose current mailing address is 510 10th Ave #A3,
Apache Junction, AZ 85119.

BLM
Date
Stamp

The general course of this claim is North to South and is situated
in Pima County, Arizona. This claim is 1500 feet in length and 600 feet
in width. This claim runs from the location monument on which this
location notice is posted approximately 1490 feet in a Southerly
direction to the South end line and 10 feet in a Northerly
direction to the North end line. This claim is marked by six
monuments, one at each corner and one at the center of each end line
of the claim.


RECEIVED
BLM, AZ STATE OFFICE
2012 MAY 31 P 2:45
PHOENIX, AZ

The location monument on which this notice is posted is situated within Section 10,
Township 17 South, Range 12 East, Gila and Salt River Base and Meridian, Arizona and this claim
encompasses portions of the following quarter section (s), section (s), Township (s), and Range (s) NE ¼
and SE ¼ of Section 10, Township 17 South, Range 12 East Gila and Salt River Base and Meridian,
Arizona.

The locality of this claim with reference to some natural or permanent monument and additional information
(if any) concerning its locality are as follows: Begin at the survey monument located at the SW corner
of Section 11, Township 17 South, Range 12 East, thence westerly 720 feet, thence northerly 3000
feet to NW corner of CWT #379.

DATED AND POSTED on the ground this 16th day of March 2012.

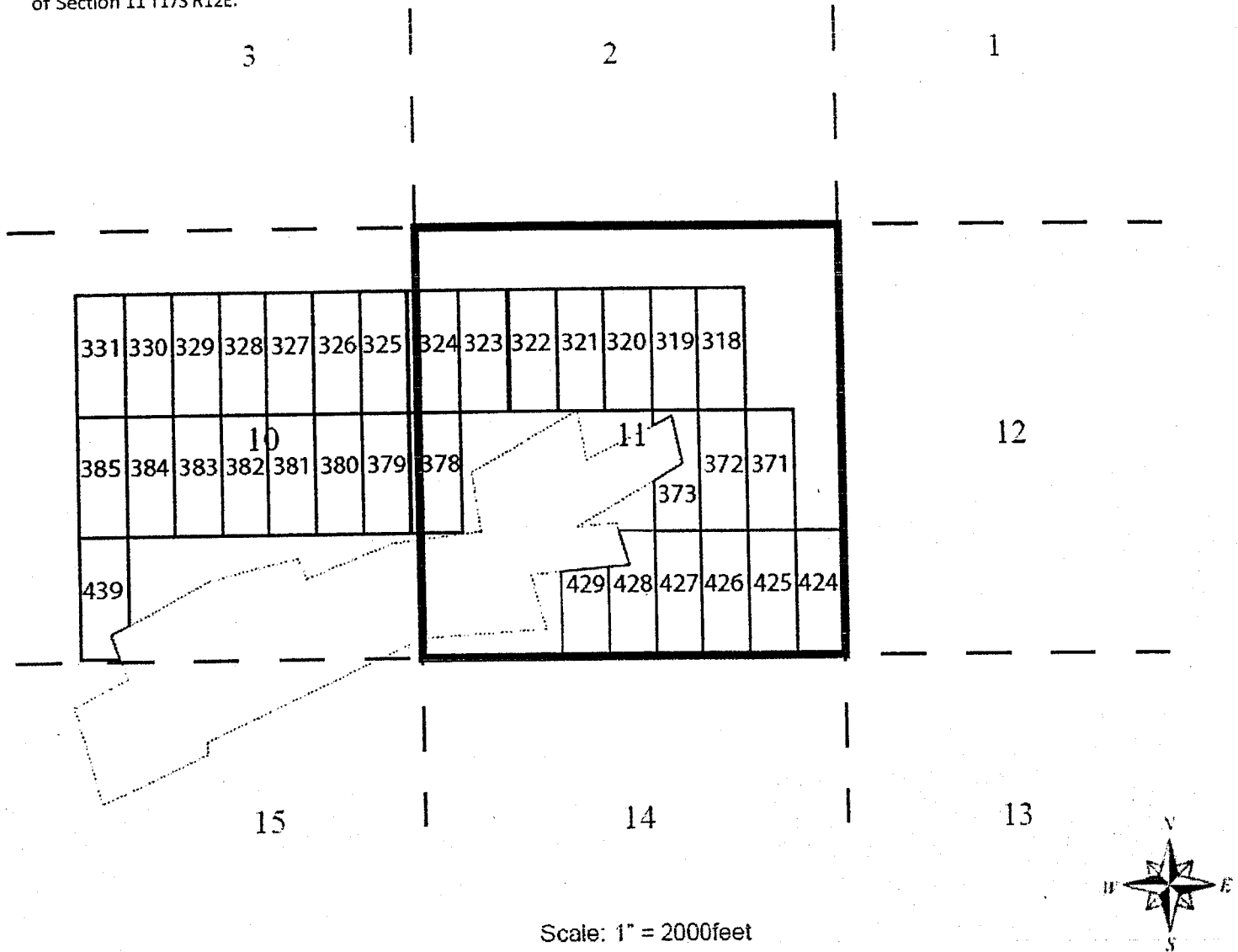
LOCATOR (s) AGENT OF MAG Exploration Services, Inc.



AMC416049

The NW corner of CWT #379 is located about 720' west and 3000' north of the survey monument located at the SW corner of Section 11 T17S R12E.

LODE MINING CLAIM MAP



The above map depicts the CWT #379 mining claim, which is located in Section (s) 10, Township 17 South, Range 12 East, Gila and Salt River Base and Meridian, Pima County, Arizona.

The types of corner and location monuments used are as follows: Rock and Post.

All claims depicted on the map are 1500 feet between each end and 600 feet between each side. The bearings between all claim corners are north-south and east-west as depicted on the map.

When Recorded Mail To:
MAG Exploration Services, Inc.
510 10th Ave. #A3
Apache Junction, AZ 85119

LOCATION NOTICE FOR LODE MINING CLAIM

NOTICE IS HEREBY GIVEN that the CWT #380 lode
mining claim has been located by MAG Exploration Services.
Whose current mailing address is 510 10th Ave #A3,
Apache Junction, AZ 85119.

BLM
Date
Stamp

The general course of this claim is North to South and is situated
in Pima County, Arizona. This claim is 1500 feet in length and 600 feet
in width. This claim runs from the location monument on which this
location notice is posted approximately 1490 feet in a Southerly
direction to the South end line and 10 feet in a Northerly
direction to the North end line. This claim is marked by six
monuments, one at each corner and one at the center of each end line
of the claim.


RECEIVED
B.L.M. AZ STATE OFFICE
2012 MAY 31 P 2:45
PHOENIX, AZ

The location monument on which this notice is posted is situated within Section 10,
Township 17 South, Range 12 East, Gila and Salt River Base and Meridian, Arizona and this claim
encompasses portions of the following quarter section (s), section (s), Township (s), and Range (s) NE ¼
and SE ¼ of Section 10, Township 17 South, Range 12 East Gila and Salt River Base and Meridian,
Arizona.

The locality of this claim with reference to some natural or permanent monument and additional information
(if any) concerning its locality are as follows: Begin at the survey monument located at the SW corner
of Section 11, Township 17 South, Range 12 East, thence westerly 1320 feet, thence northerly 3000
feet to NW corner of CWT #380.

DATED AND POSTED on the ground this 16th day of May 2012.

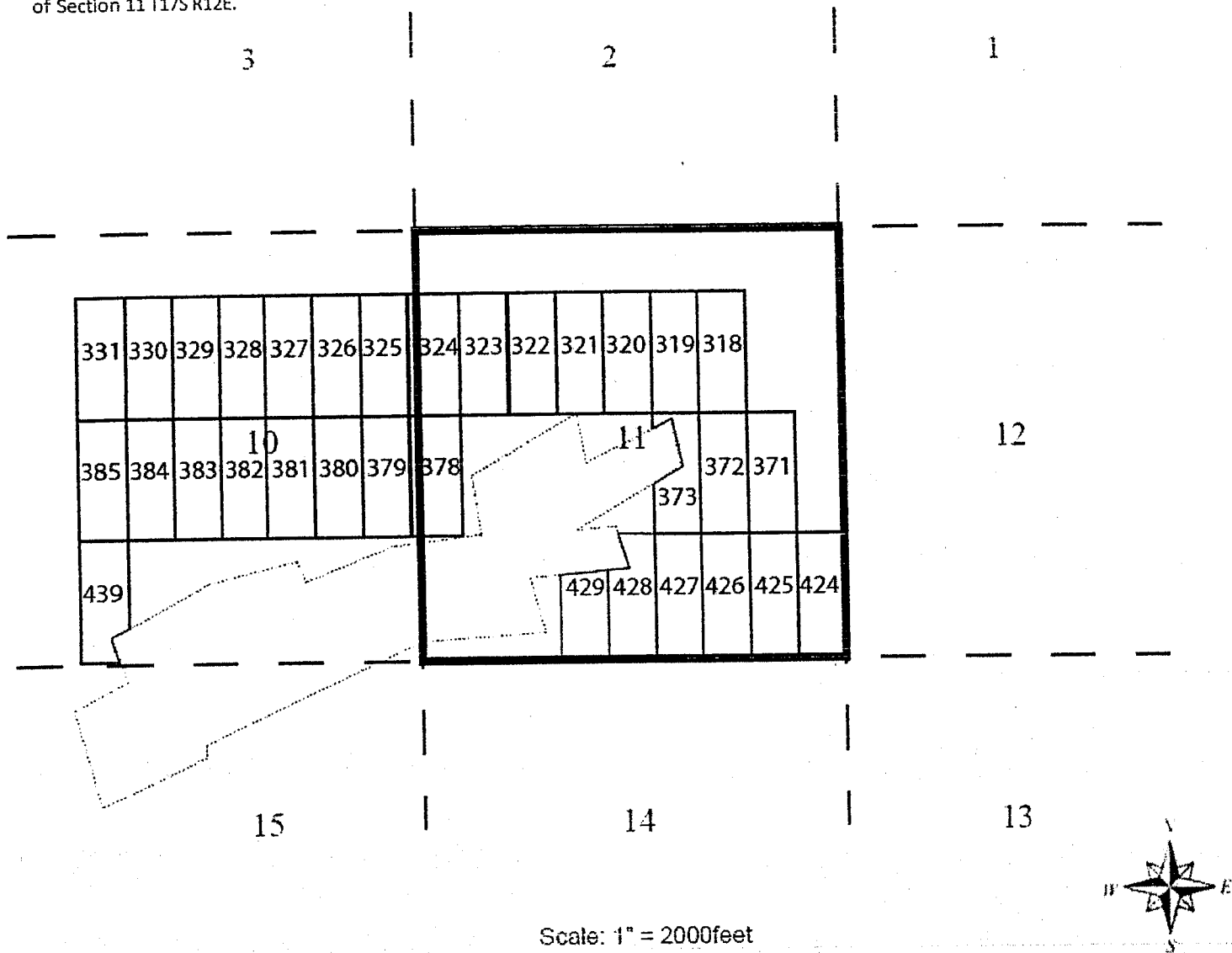
LOCATOR(s) AGENT OF MAG Exploration Services, Inc.



ANCH 16050

The NW corner of CWT #380 is located about 1320' west and 3000' north of the survey monument located at the SW corner of Section 11 T17S R12E.

LODE MINING CLAIM MAP



The above map depicts the CWT #380 mining claim, which is located in Section (s) 10, Township 17 South, Range 12 East, Gila and Salt River Base and Meridian, Pima County, Arizona.

The types of corner and location monuments used are as follows: Rock and Post.

All claims depicted on the map are 1500 feet between each end and 600 feet between each side. The bearings between all claim corners are north-south and east-west as depicted on the map.

When Recorded Mail To:
MAG Exploration Services, Inc.
510 10th Ave. #A3
Apache Junction, AZ 85119

LOCATION NOTICE FOR LOPE MINING CLAIM

NOTICE IS HEREBY GIVEN that the CWT #381 lode
mining claim has been located by MAG Exploration Services.
Whose current mailing address is 510 10th Ave #A3,
Apache Junction, AZ 85119.

BLM
Date
Stamp

The general course of this claim is North to South and is situated
in Pima County, Arizona. This claim is 1500 feet in length and 600 feet
in width. This claim runs from the location monument on which this
location notice is posted approximately 1490 feet in a Southerly
direction to the South end line and 10 feet in a Northerly
direction to the North end line. This claim is marked by six
monuments, one at each corner and one at the center of each end line
of the claim.


RECEIVED
B.L.M. AZ STATE OFFICE
2012 MAY 31 P 2:45
PHOENIX, AZ

The location monument on which this notice is posted is situated within Section 10,
Township 17 South, Range 12 East, Gila and Salt River Base and Meridian, Arizona and this claim
encompasses portions of the following quarter section (s), section (s), Township (s), and Range (s) NE ¼
and SE ¼ of Section 10, Township 17 South, Range 12 East Gila and Salt River Base and Meridian,
Arizona.

The locality of this claim with reference to some natural or permanent monument and additional information
(if any) concerning its locality are as follows: Begin at the survey monument located at the SW corner
of Section 11, Township 17 South, Range 12 East, thence westerly 1920 feet, thence northerly 3000
feet to NW corner of CWT #381.

DATED AND POSTED on the ground this 16th day of March 2012.

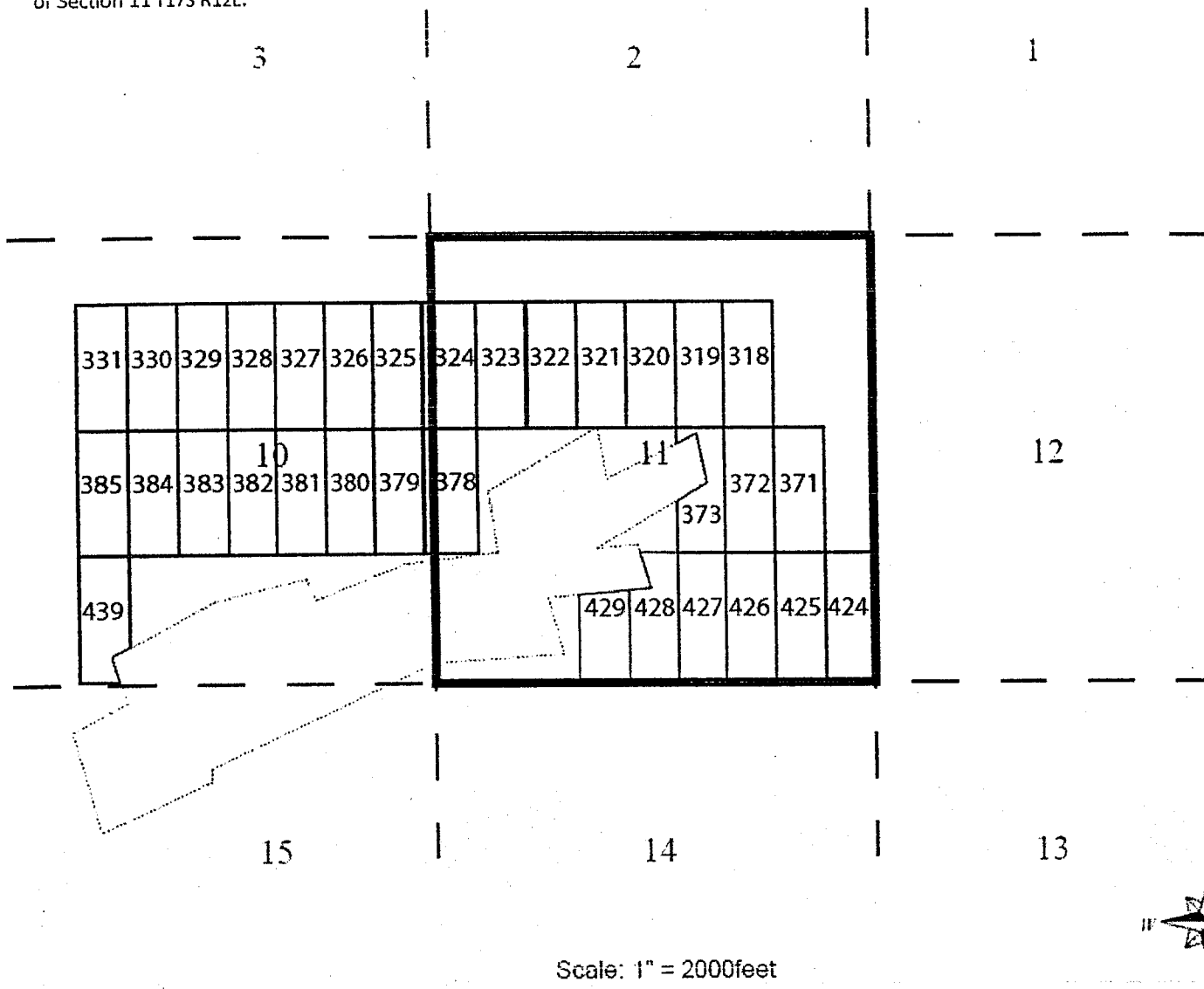
LOCATOR (s) AGENT OF MAG Exploration Services, Inc.



ANCH 16051

The NW corner of CWT #381 is located about 1920' west and 3000' north of the survey monument located at the SW corner of Section 11 T17S R12E.

LODE MINING CLAIM MAP



The above map depicts the CWT #381 mining claim, which is located in Section (s) 10, Township 17 South, Range 12 East, Gila and Salt River Base and Meridian, Pima County, Arizona.

The types of corner and location monuments used are as follows: Rock and Post.

All claims depicted on the map are 1500 feet between each end and 600 feet between each side. The bearings between all claim corners are north-south and east-west as depicted on the map.

When Recorded Mail To:
MAG Exploration Services, Inc.
510 10th Ave. #A3
Apache Junction, AZ 85119

LOCATION NOTICE FOR LOPE MINING CLAIM

NOTICE IS HEREBY GIVEN that the CWT #382 lode
mining claim has been located by MAG Exploration Services.
Whose current mailing address is 510 10th Ave #A3,
Apache Junction, AZ 85119.

BLM
Date
Stamp

The general course of this claim is North to South and is situated
in Pima County, Arizona. This claim is 1500 feet in length and 600 feet
in width. This claim runs from the location monument on which this
location notice is posted approximately 1490 feet in a Southerly
direction to the South end line and 10 feet in a Northerly
direction to the North end line. This claim is marked by six
monuments, one at each corner and one at the center of each end line
of the claim.

RECEIVED
BLM, AZ STATE OFFICE
2012 MAY 31 P 2:45
PHOENIX, AZ

The location monument on which this notice is posted is situated within Section 10,
Township 17 South, Range 12 East, Gila and Salt River Base and Meridian, Arizona and this claim
encompasses portions of the following quarter section (s), section (s), Township (s), and Range (s) NE ¼
and SE ¼ of Section 10, Township 17 South, Range 12 East Gila and Salt River Base and Meridian,
Arizona.

The locality of this claim with reference to some natural or permanent monument and additional information
(if any) concerning its locality are as follows: Begin at the survey monument located at the SW corner
of Section 11, Township 17 South, Range 12 East, thence westerly 2520 feet, thence northerly 3000
feet to NW corner of CWT #382.

DATED AND POSTED on the ground this 16th day of March 2012.

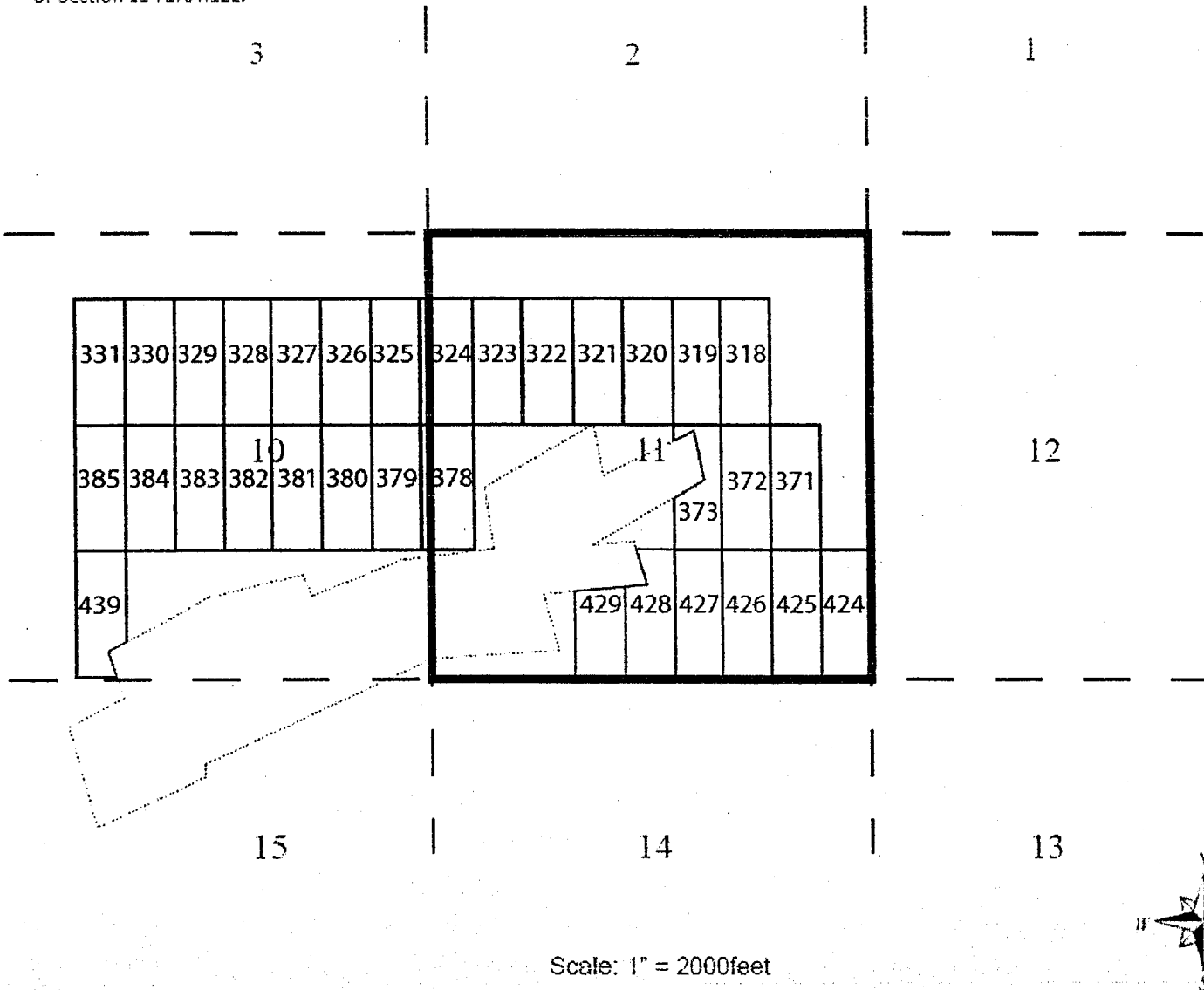
LOCATOR (s) AGENT OF MAG Exploration Services, Inc.



ANCH 16052

The NW corner of CWT #382 is located about 2520' west and 3000' north of the survey monument located at the SW corner of Section 11 T17S R12E.

LODE MINING CLAIM MAP



The above map depicts the CWT #382 mining claim, which is located in Section (s) 10, Township 17 South, Range 12 East, Gila and Salt River Base and Meridian, Pima County, Arizona.

The types of corner and location monuments used are as follows: Rock and Post.

All claims depicted on the map are 1500 feet between each end and 600 feet between each side. The bearings between all claim corners are north-south and east-west as depicted on the map.

When Recorded Mail To:
MAG Exploration Services, Inc.
510 10th Ave. #A3
Apache Junction, AZ 85119

LOCATION NOTICE FOR LODE MINING CLAIM

NOTICE IS HEREBY GIVEN that the CWT #383 lode
mining claim has been located by MAG Exploration Services.
Whose current mailing address is 510 10th Ave #A3,
Apache Junction, AZ 85119.

BLM
Date
Stamp

The general course of this claim is North to South and is situated
in Pima County, Arizona. This claim is 1500 feet in length and 600 feet
in width. This claim runs from the location monument on which this
location notice is posted approximately 1490 feet in a Southerly
direction to the South end line and 10 feet in a Northerly
direction to the North end line. This claim is marked by six
monuments, one at each corner and one at the center of each end line
of the claim.

RECEIVED
B.L.M. AZ STATE OFFICE
2012 MAY 31 P 2:45
PHOENIX, AZ

The location monument on which this notice is posted is situated within Section 10,
Township 17 South, Range 12 East, Gila and Salt River Base and Meridian, Arizona and this claim
encompasses portions of the following quarter section (s), section (s), Township (s), and Range (s) NW ¼,
NE ¼ and SW ¼, SE ¼ of Section 10, Township 17 South, Range 12 East Gila and Salt River Base and
Meridian, Arizona.

The locality of this claim with reference to some natural or permanent monument and additional information
(if any) concerning its locality are as follows: Begin at the survey monument located at the SW corner
of Section 11, Township 17 South, Range 12 East, thence westerly 3120 feet, thence northerly 3000
feet to NW corner of CWT #383.

DATED AND POSTED on the ground this 16th day of March 2012.

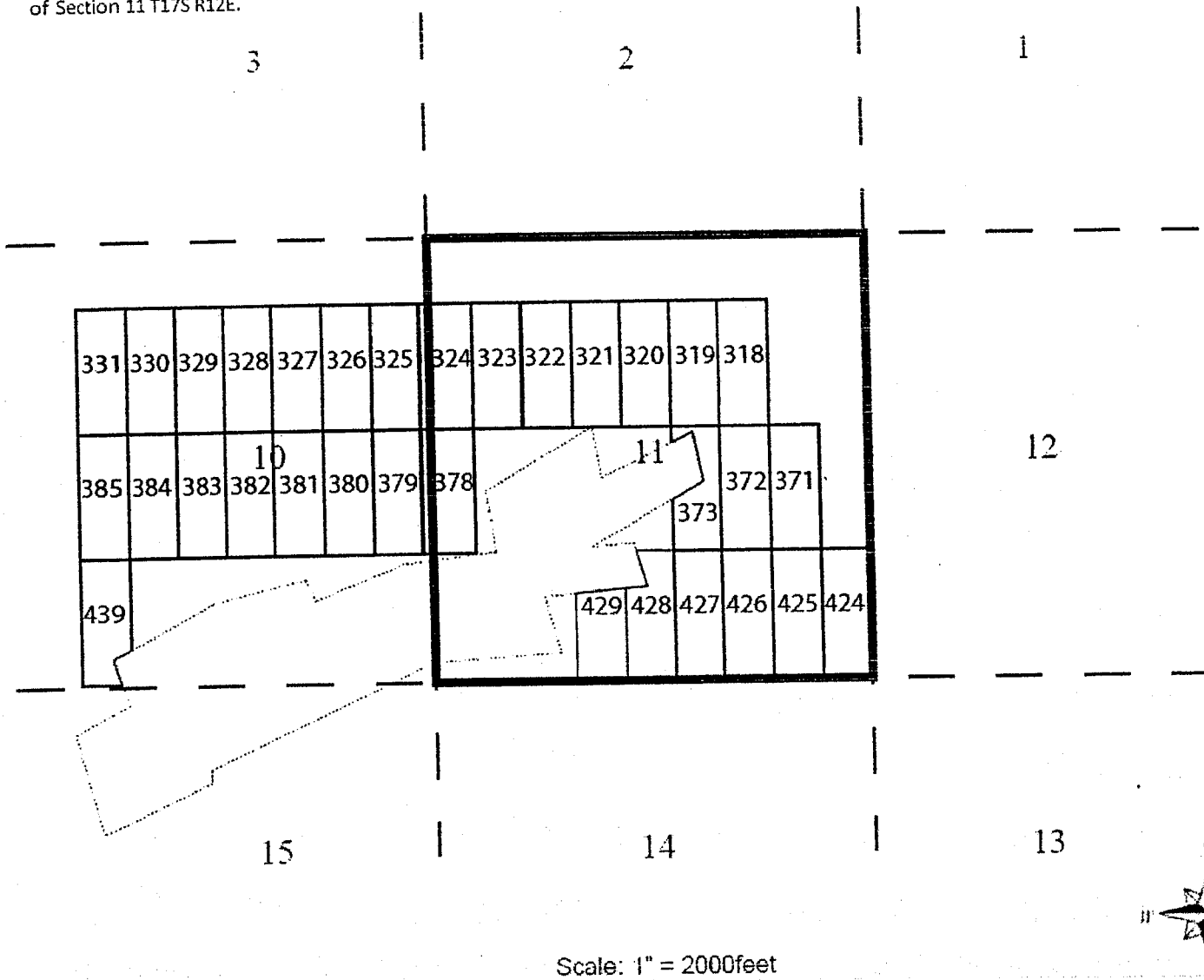
LOCATOR (s) AGENT OF MAG Exploration Services, Inc.



AMC416053

The NW corner of CWT #383 is located about 3120' west and 3000' north of the survey monument located at the SW corner of Section 11 T17S R12E.

LODE MINING CLAIM MAP



The above map depicts the CWT #383 mining claim, which is located in Section (s) 10, Township 17 South, Range 12 East, Gila and Salt River Base and Meridian, Pima County, Arizona.

The types of corner and location monuments used are as follows: Rock and Post.

All claims depicted on the map are 1500 feet between each end and 600 feet between each side. The bearings between all claim corners are north-south and east-west as depicted on the map.

When Recorded Mail To:
MAG Exploration Services, Inc.
510 10th Ave. #A3
Apache Junction, AZ 85119

LOCATION NOTICE FOR LOPE MINING CLAIM

NOTICE IS HEREBY GIVEN that the CWT #384 lode
mining claim has been located by MAG Exploration Services.
Whose current mailing address is 510 10th Ave #A3,
Apache Junction, AZ 85119.

BLM
Date
Stamp

The general course of this claim is North to South and is situated
in Pima County, Arizona. This claim is 1500 feet in length and 600 feet
in width. This claim runs from the location monument on which this
location notice is posted approximately 1490 feet in a Southerly
direction to the South end line and 10 feet in a Northerly
direction to the North end line. This claim is marked by six
monuments, one at each corner and one at the center of each end line
of the claim.


RECEIVED
B.L.M. AZ STATE OFFICE
2012 MAY 31 P 2:45
PHOENIX, AZ

The location monument on which this notice is posted is situated within Section 10,
Township 17 South, Range 12 East, Gila and Salt River Base and Meridian, Arizona and this claim
encompasses portions of the following quarter section (s), section (s), Township (s), and Range (s) NW ¼
and SW ¼ of Section 10, Township 17 South, Range 12 East Gila and Salt River Base and Meridian,
Arizona.

The locality of this claim with reference to some natural or permanent monument and additional information
(if any) concerning its locality are as follows: Begin at the survey monument located at the SW corner
of Section 11, Township 17 South, Range 12 East, thence westerly 3720 feet, thence northerly 3000
feet to NW corner of CWT #384.

DATED AND POSTED on the ground this 16th day of March 2012.

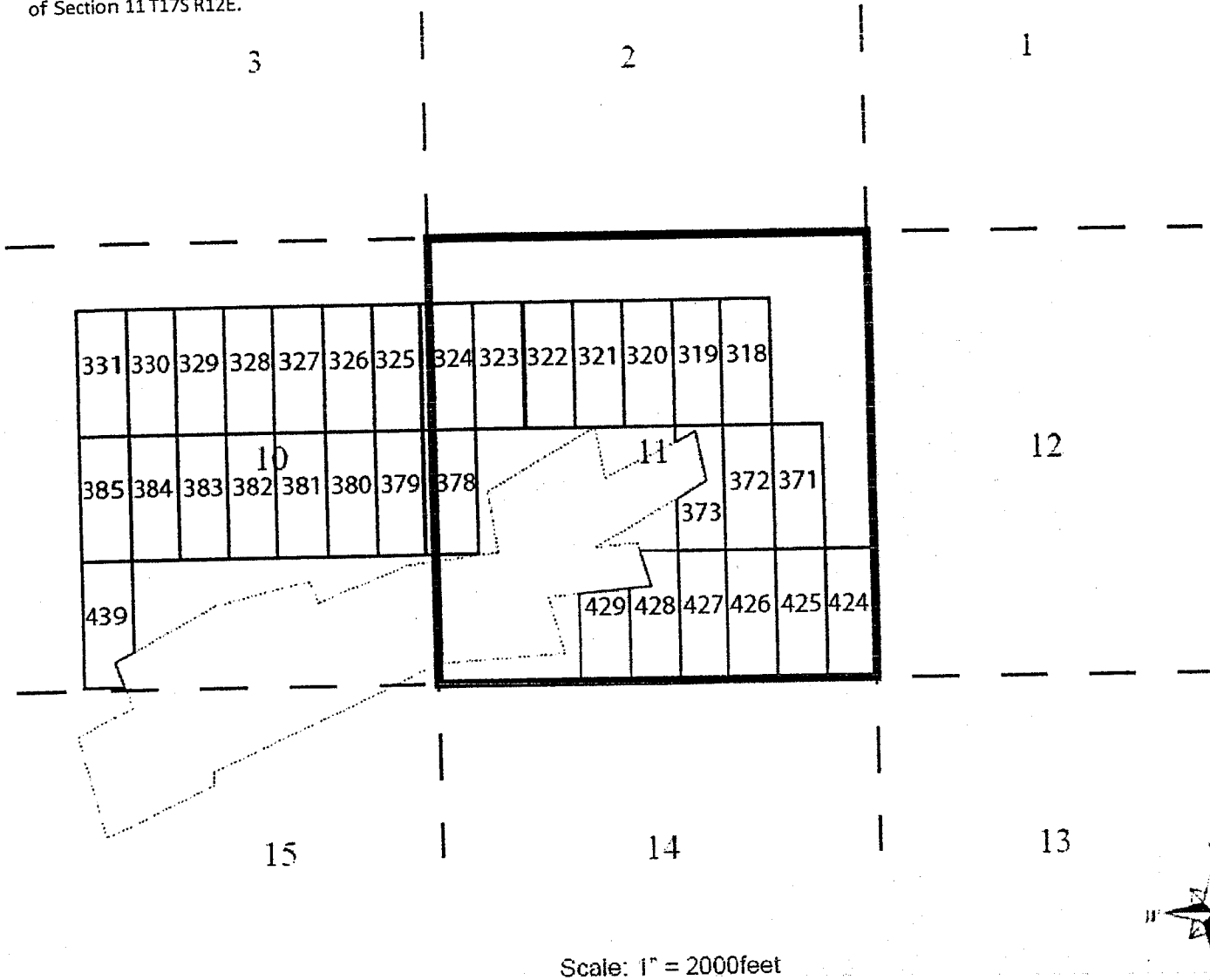
LOCATOR (s) AGENT OF MAG Exploration Services, Inc.



AHC416054

The NW corner of CWT #384 is located about 3720' west and 3000' north of the survey monument located at the SW corner of Section 11 T17S R12E.

LODE MINING CLAIM MAP



The above map depicts the CWT #384 mining claim, which is located in Section (s) 10, Township 17 South, Range 12 East, Gila and Salt River Base and Meridian, Pima County, Arizona.

The types of corner and location monuments used are as follows: Rock and Post.

All claims depicted on the map are 1500 feet between each end and 600 feet between each side. The bearings between all claim corners are north-south and east-west as depicted on the map.

When Recorded Mail To:
MAG Exploration Services, Inc.
510 10th Ave. #A3
Apache Junction, AZ 85119

LOCATION NOTICE FOR LOPE MINING CLAIM

NOTICE IS HEREBY GIVEN that the CWT #385 lode
mining claim has been located by MAG Exploration Services.
Whose current mailing address is 510 10th Ave #A3,
Apache Junction, AZ 85119.

BLM
Date
Stamp

The general course of this claim is North to South and is situated
in Pima County, Arizona. This claim is 1500 feet in length and 600 feet
in width. This claim runs from the location monument on which this
location notice is posted approximately 1490 feet in a Southerly
direction to the South end line and 10 feet in a Northerly
direction to the North end line. This claim is marked by six
monuments, one at each corner and one at the center of each end line
of the claim.

RECEIVED
BLM, AZ STATE OFFICE
2012 MAY 31 P 2:45
PHOENIX, AZ

The location monument on which this notice is posted is situated within Section 10,
Township 17 South, Range 12 East, Gila and Salt River Base and Meridian, Arizona and this claim
encompasses portions of the following quarter section (s), section (s), Township (s), and Range (s) NW ¼
and SW ¼ of Section 10, Township 17 South, Range 12 East Gila and Salt River Base and Meridian,
Arizona.

The locality of this claim with reference to some natural or permanent monument and additional information
(if any) concerning its locality are as follows: Begin at the survey monument located at the SW corner
of Section 11, Township 17 South, Range 12 East, thence westerly 4320 feet, thence northerly 3000
feet to NW corner of CWT #385.

DATED AND POSTED on the ground this 16th day of March 2012.

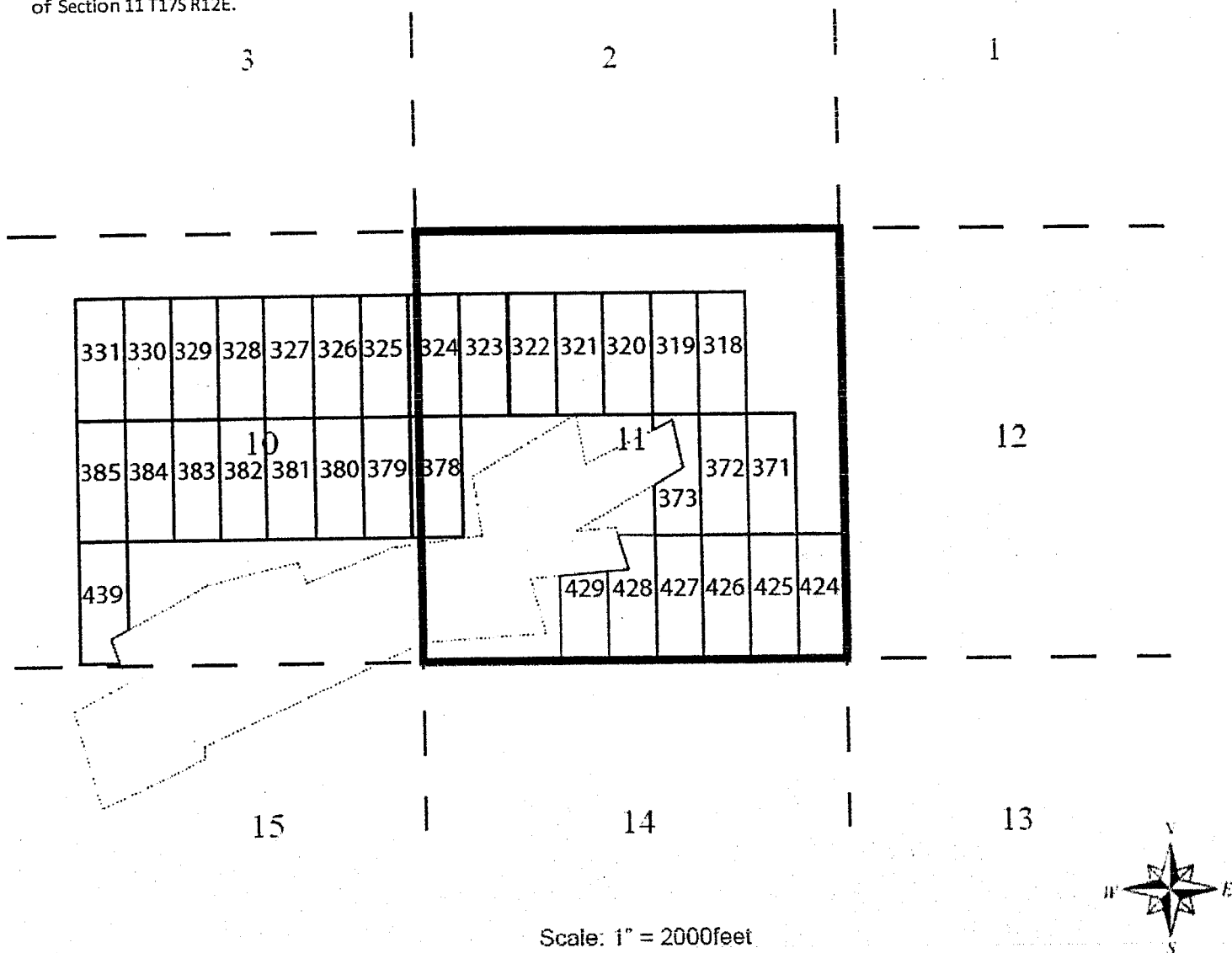
LOCATOR (s) AGENT OF MAG Exploration Services, Inc.



AMC416055

The NW corner of CWT #385 is located about 4320' west and 3000' north of the survey monument located at the SW corner of Section 11 T17S R12E.

LODE MINING CLAIM MAP



The above map depicts the CWT #385 mining claim, which is located in Section (s) 10, Township 17 South, Range 12 East, Gila and Salt River Base and Meridian, Pima County, Arizona.

The types of corner and location monuments used are as follows: Rock and Post.

All claims depicted on the map are 1500 feet between each end and 600 feet between each side. The bearings between all claim corners are north-south and east-west as depicted on the map.

Phase 3

When Recorded Mail To:
MAG Exploration Services, Inc.
510 10th Ave. #A3
Apache Junction, AZ 85119

LOCATION NOTICE FOR LODE MINING CLAIM

NOTICE IS HEREBY GIVEN that the CWT #423 lode
mining claim has been located by MAG Exploration Services.
Whose current mailing address is 510 10th Ave #A3,
Apache Junction, AZ 85119.

BLM
Date
Stamp

The general course of this claim is North to South and is situated
in Pima County, Arizona. This claim is 750 feet in length and 600 feet
in width. This claim runs from the location monument on which this
location notice is posted approximately 740 feet in a Southerly
direction to the South end line and 10 feet in a Northerly
direction to the North end line. This claim is marked by six
monuments, one at each corner and one at the center of each end line
of the claim.

10.73A

PHOENIX, AZ

2012 MAY 31 P 2:45


RECEIVED
B.L.M. AZ STATE OFFICE

The location monument on which this notice is posted is situated within Section 10,
Township 17 South, Range 12 East, Gila and Salt River Base and Meridian, Arizona and this claim
encompasses portions of the following quarter section (s), section (s), Township (s), and Range (s) SE ¼
of Section 10, Township 17 South, Range 12 East Gila and Salt River Base and Meridian, Arizona.

The locality of this claim with reference to some natural or permanent monument and additional information
(if any) concerning its locality are as follows: Begin at the survey monument located at the SW corner
of Section 11, Township 17 South, Range 12 East, thence westerly 720 feet, thence northerly 1500
feet to NW corner of CWT #423.

DATED AND POSTED on the ground this 03 day of May 2012.

LOCATOR (s) AGENT OF MAG Exploration Services, Inc.

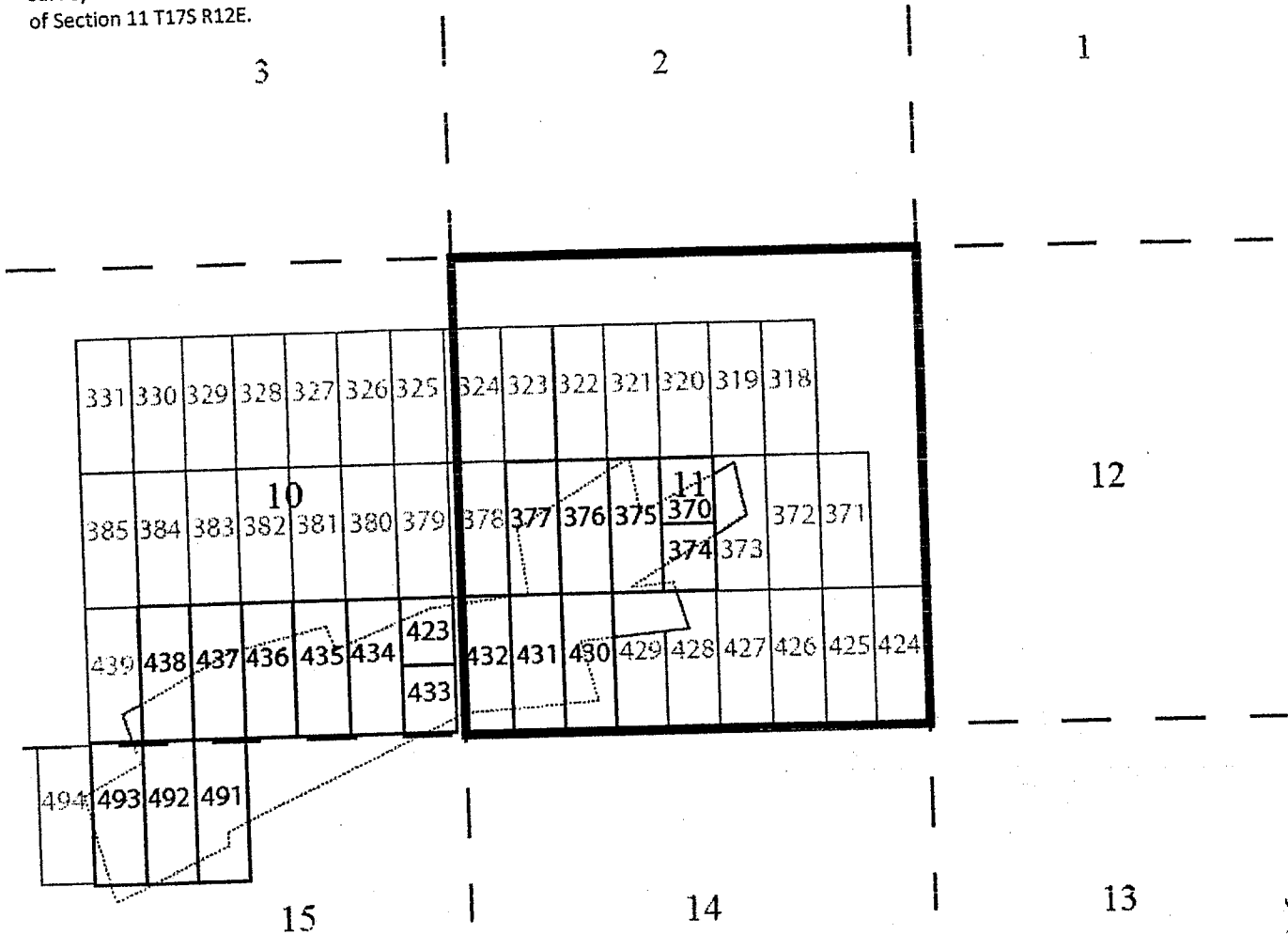


ANC416056

LODE

MINING CLAIM MAP

The NW corner of CWT #423 is located about 720' west and 1500' north of the survey monument located at the SW corner of Section 11 T17S R12E.



When Recorded Mail To:
MAG Exploration Services, Inc.
510 10th Ave. #A3
Apache Junction, AZ 85119

LOCATION NOTICE FOR LODE MINING CLAIM

NOTICE IS HEREBY GIVEN that the CWT #424 lode
mining claim has been located by MAG Exploration Services.
Whose current mailing address is 510 10th Ave #A3,
Apache Junction, AZ 85119.

BLM
Date
Stamp

The general course of this claim is South to North and is situated
in Pima County, Arizona. This claim is 1500 feet in length and 600 feet
in width. This claim runs from the location monument on which this
location notice is posted approximately 1490 feet in a Northerly
direction to the North end line and 10 feet in a Southerly
direction to the South end line. This claim is marked by six
monuments, one at each corner and one at the center of each end line
of the claim.

RECEIVED
BLM, AZ STATE OFFICE
2012 MAY 31 P 2:45
PHOENIX, AZ

The location monument on which this notice is posted is situated within Section 11,
Township 17 South, Range 12 East, Gila and Salt River Base and Meridian, Arizona and this claim
encompasses portions of the following quarter section (s), section (s), Township (s), and Range (s) SE ¼
of Section 11, Township 17 South, Range 12 East Gila and Salt River Base and Meridian, Arizona.

The locality of this claim with reference to some natural or permanent monument and additional information
(if any) concerning its locality are as follows: Begin at the survey monument located at the SW corner
of Section 11, Township 17 South, Range 12 East, thence easterly 4680 feet, thence northerly 1500
feet to NW corner of CWT #424.

DATED AND POSTED on the ground this 16 day of March 2012.

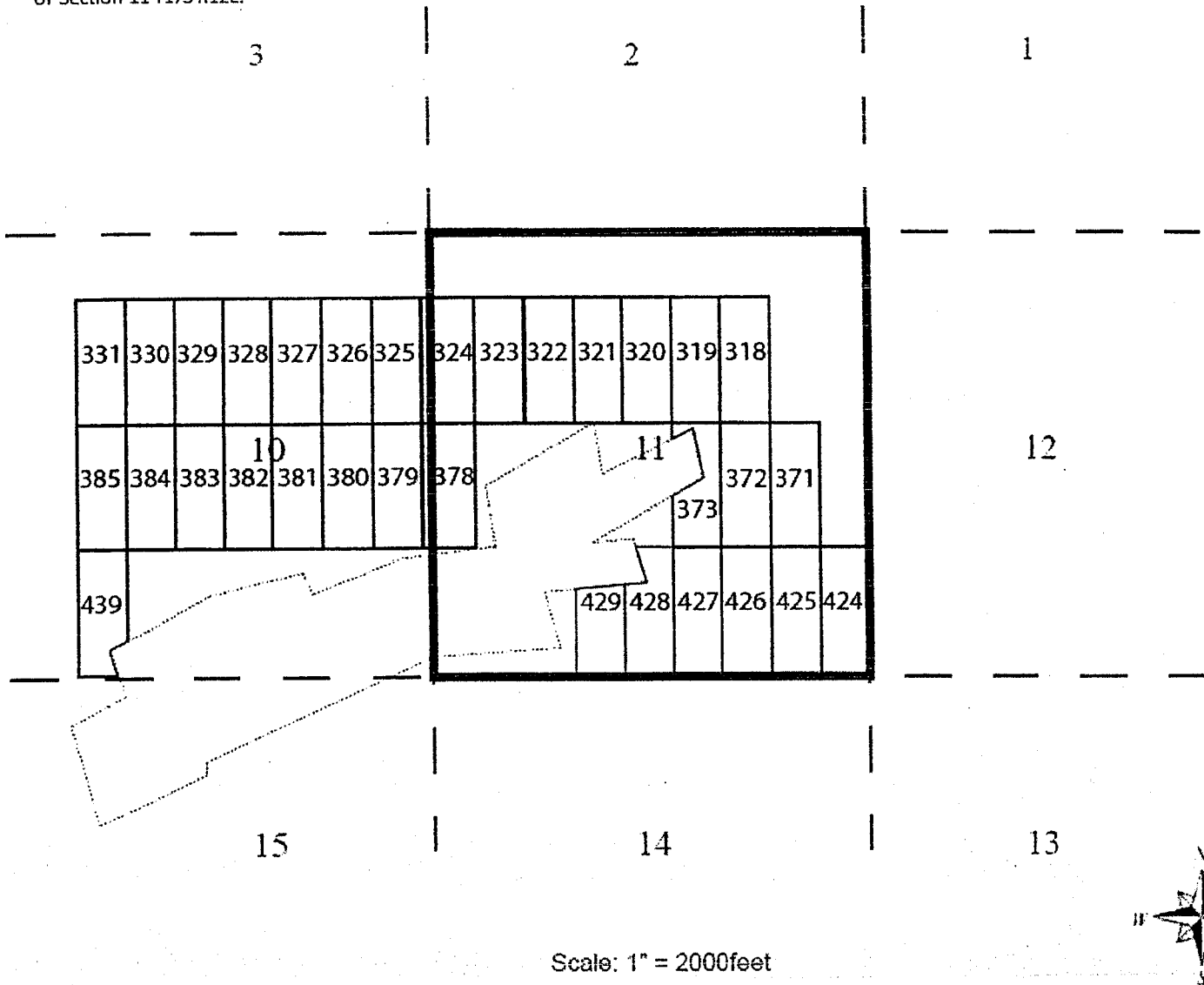
LOCATOR (s) AGENT OF MAG Exploration Services, Inc.

J. B. Marx

ANCH 16057

The NW corner of CWT #424 is located about 4680' east and 1500' north of the survey monument located at the SW corner of Section 11 T17S R12E.

LODE MINING CLAIM MAP



The above map depicts the CWT #424 mining claim, which is located in Section (s) 11, Township 17 South, Range 12 East, Gila and Salt River Base and Meridian, Pima County, Arizona.

The types of corner and location monuments used are as follows: Rock and Post.

All claims depicted on the map are 1500 feet between each end and 600 feet between each side. The bearings between all claim corners are north-south and east-west as depicted on the map.

When Recorded Mail To:
MAG Exploration Services, Inc.
510 10th Ave. #A3
Apache Junction, AZ 85119

LOCATION NOTICE FOR LODE MINING CLAIM

NOTICE IS HEREBY GIVEN that the CWT #425 lode
mining claim has been located by MAG Exploration Services.
Whose current mailing address is 510 10th Ave #A3,
Apache Junction, AZ 85119.

BLM
Date
Stamp

The general course of this claim is South to North and is situated
in Pima County, Arizona. This claim is 1500 feet in length and 600 feet
in width. This claim runs from the location monument on which this
location notice is posted approximately 1490 feet in a Northerly
direction to the North end line and 10 feet in a Southerly
direction to the South end line. This claim is marked by six
monuments, one at each corner and one at the center of each end line
of the claim.

RECEIVED
B.L.M. AZ STATE OFFICE
2012 MAY 31 P 2:45
PHOENIX, AZ

The location monument on which this notice is posted is situated within Section 11,
Township 17 South, Range 12 East, Gila and Salt River Base and Meridian, Arizona and this claim
encompasses portions of the following quarter section (s), section (s), Township (s), and Range (s) SE ¼
of Section 11, Township 17 South, Range 12 East Gila and Salt River Base and Meridian, Arizona.

The locality of this claim with reference to some natural or permanent monument and additional information
(if any) concerning its locality are as follows: Begin at the survey monument located at the SW corner
of Section 11, Township 17 South, Range 12 East, thence easterly 4080 feet, thence northerly 1500
feet to NW corner of CWT #425.

DATED AND POSTED on the ground this 15 day of March 2012.

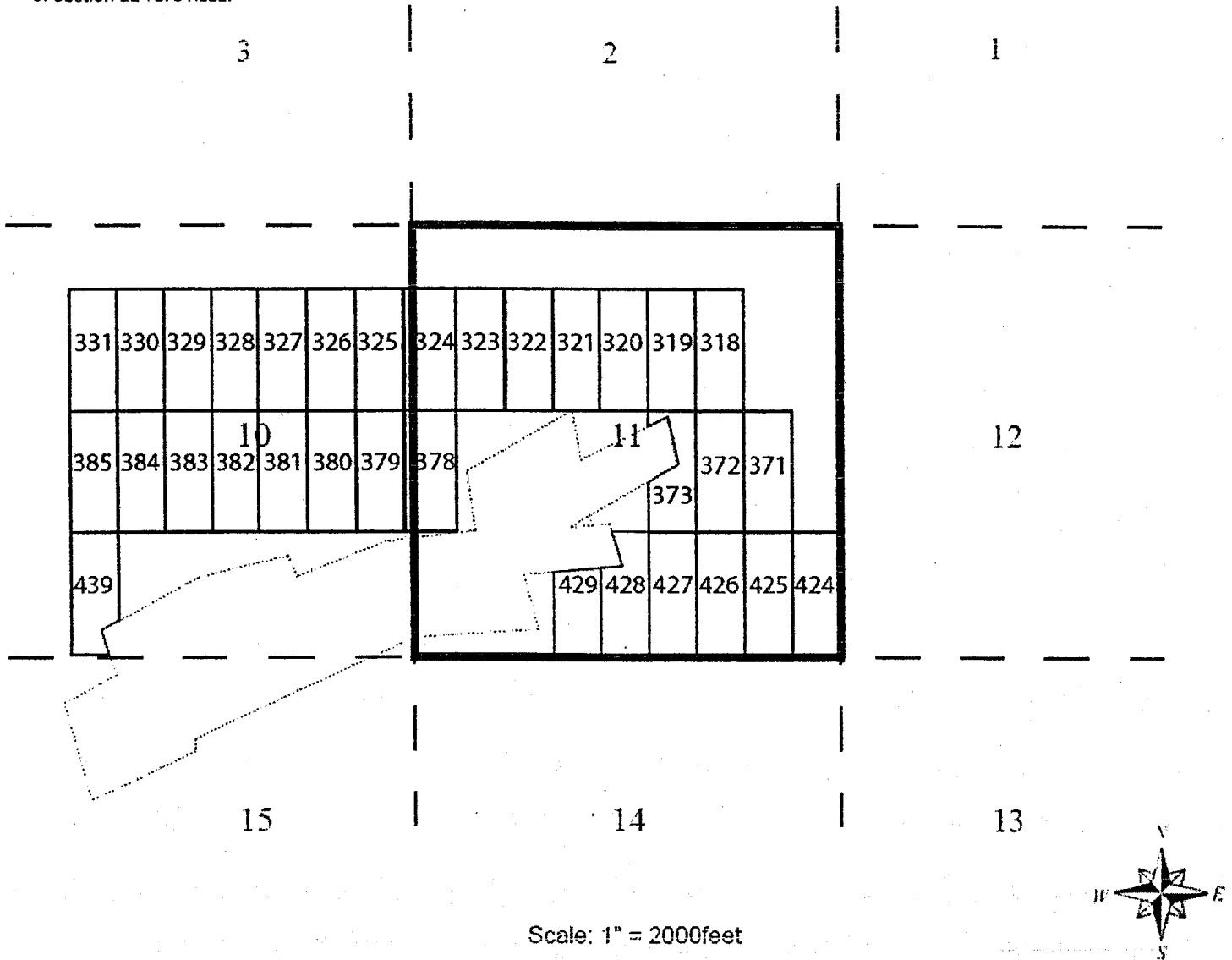
LOCATOR (s) AGENT OF MAG Exploration Services, Inc.

J. B. Marx

ANCL 16058

The NW corner of CWT #425 is located about 4080' east and 1500' north of the survey monument located at the SW corner of Section 11 T17S R12E.

LODE MINING CLAIM MAP



The above map depicts the CWT #425 mining claim, which is located in Section (s) 11, Township 17 South, Range 12 East, Gila and Salt River Base and Meridian, Pima County, Arizona.

The types of corner and location monuments used are as follows: Rock and Post.

All claims depicted on the map are 1500 feet between each end and 600 feet between each side. The bearings between all claim corners are north-south and east-west as depicted on the map.

When Recorded Mail To:
MAG Exploration Services, Inc.
510 10th Ave. #A3
Apache Junction, AZ 85119

LOCATION NOTICE FOR LODE MINING CLAIM

NOTICE IS HEREBY GIVEN that the CWT #426 lode
mining claim has been located by MAG Exploration Services.
Whose current mailing address is 510 10th Ave #A3,
Apache Junction, AZ 85119.

BLM
Date
Stamp

The general course of this claim is South to North and is situated
in Pima County, Arizona. This claim is 1500 feet in length and 600 feet
in width. This claim runs from the location monument on which this
location notice is posted approximately 1490 feet in a Northerly
direction to the North end line and 10 feet in a Southerly
direction to the South end line. This claim is marked by six
monuments, one at each corner and one at the center of each end line
of the claim.

RECEIVED
B.L.M. AZ STATE OFFICE
2012 MAY 31 P 2:45
PHOENIX, AZ

The location monument on which this notice is posted is situated within Section 11,
Township 17 South, Range 12 East, Gila and Salt River Base and Meridian, Arizona and this claim
encompasses portions of the following quarter section (s), section (s), Township (s), and Range (s) SE ¼
of Section 11, Township 17 South, Range 12 East Gila and Salt River Base and Meridian, Arizona.

The locality of this claim with reference to some natural or permanent monument and additional information
(if any) concerning its locality are as follows: Begin at the survey monument located at the SW corner
of Section 11, Township 17 South, Range 12 East, thence easterly 3480 feet, thence northerly 1500
feet to NW corner of CWT #426.

DATED AND POSTED on the ground this 16 day of March 2012.

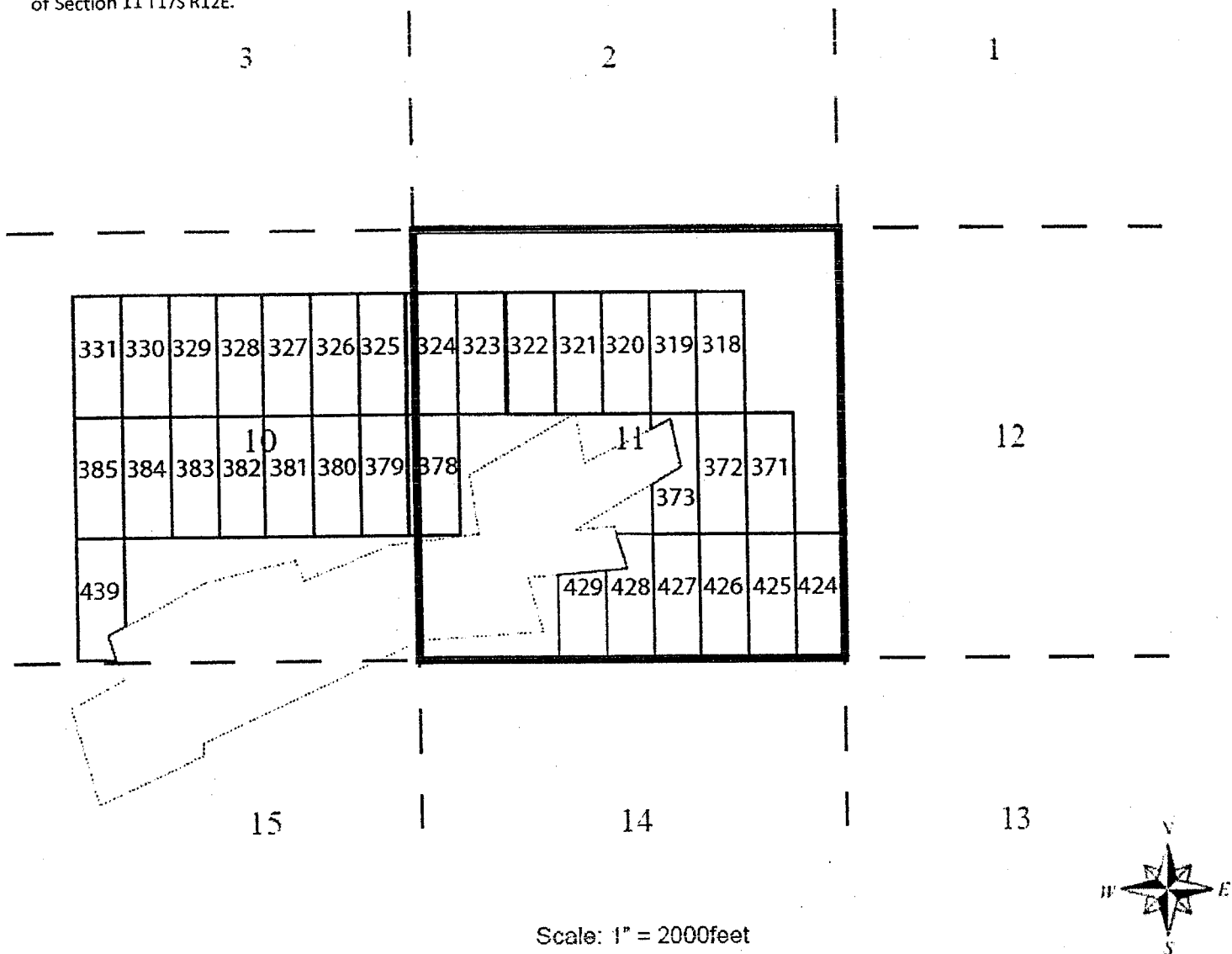
LOCATOR (s) AGENT OF MAG Exploration Services, Inc.

J. B. Mares

ANC416059

The NW corner of CWT #426 is located about 3480' east and 1500' north of the survey monument located at the SW corner of Section 11 T17S R12E.

LODE MINING CLAIM MAP



The above map depicts the CWT #426 mining claim, which is located in Section (s) 11, Township 17 South, Range 12 East, Gila and Salt River Base and Meridian, Pima County, Arizona.

The types of corner and location monuments used are as follows: Rock and Post.

All claims depicted on the map are 1500 feet between each end and 600 feet between each side. The bearings between all claim corners are north-south and east-west as depicted on the map.

When Recorded Mail To:
MAG Exploration Services, Inc.
510 10th Ave. #A3
Apache Junction, AZ 85119

LOCATION NOTICE FOR LODE MINING CLAIM

NOTICE IS HEREBY GIVEN that the CWT #427 lode
mining claim has been located by MAG Exploration Services.
Whose current mailing address is 510 10th Ave #A3,
Apache Junction, AZ 85119.

BLM
Date
Stamp

The general course of this claim is South to North and is situated
in Pima County, Arizona. This claim is 1500 feet in length and 600 feet
in width. This claim runs from the location monument on which this
location notice is posted approximately 1490 feet in a Northerly
direction to the North end line and 10 feet in a Southerly
direction to the South end line. This claim is marked by six
monuments, one at each corner and one at the center of each end line
of the claim.


RECEIVED
B.L.M. AZ STATE OFFICE
2012 MAY 31 P 2:45
PHOENIX, AZ

The location monument on which this notice is posted is situated within Section 11,
Township 17 South, Range 12 East, Gila and Salt River Base and Meridian, Arizona and this claim
encompasses portions of the following quarter section (s), section (s), Township (s), and Range (s) SE ¼
of Section 11, Township 17 South, Range 12 East Gila and Salt River Base and Meridian, Arizona.

The locality of this claim with reference to some natural or permanent monument and additional information
(if any) concerning its locality are as follows: Begin at the survey monument located at the SW corner
of Section 11, Township 17 South, Range 12 East, thence easterly 2880 feet, thence northerly 1500
feet to NW corner of CWT #427.

DATED AND POSTED on the ground this 16 day of March 2012.

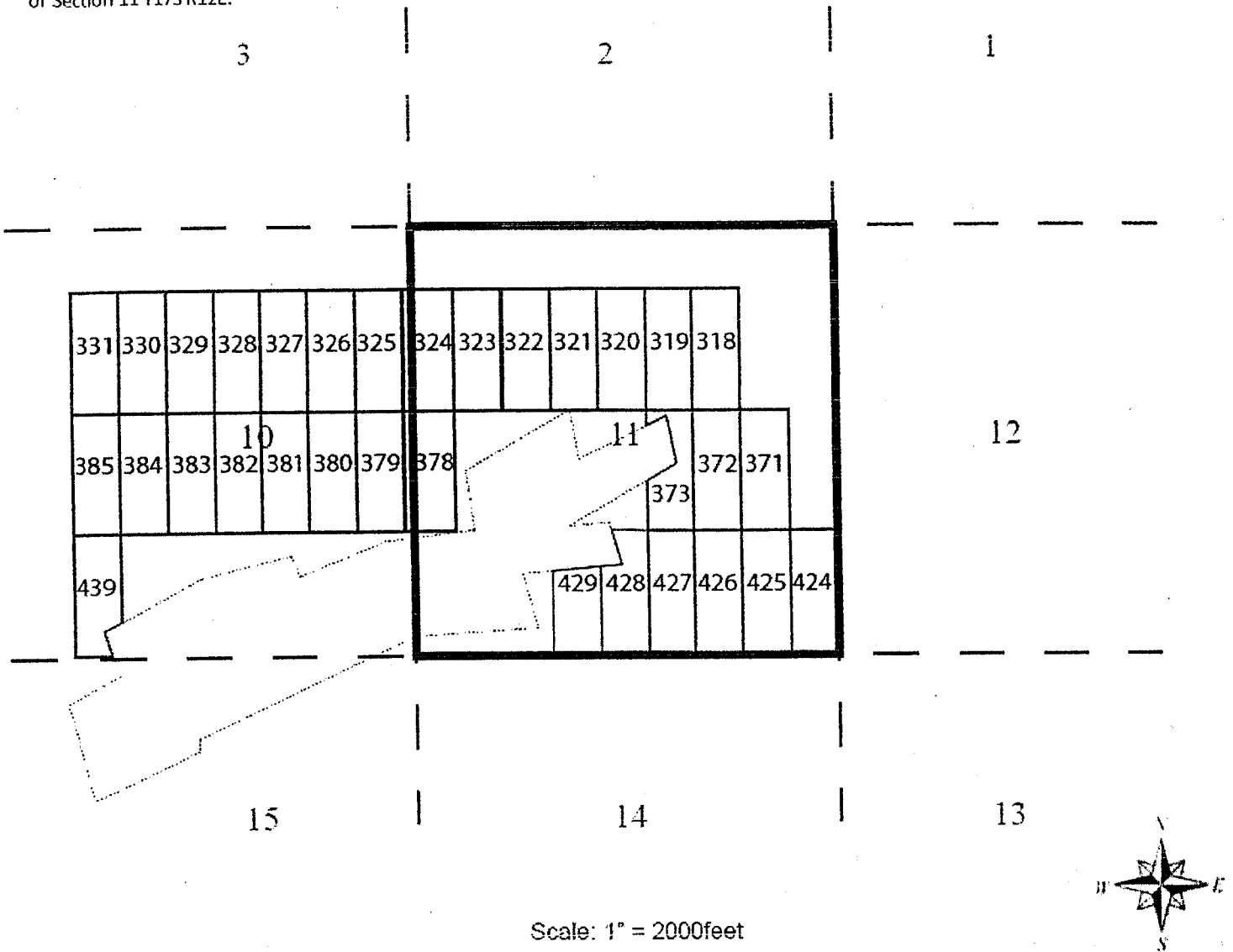
LOCATOR (s) AGENT OF MAG Exploration Services, Inc.



ANCH 16060

The NW corner of CWT #427 is located about 2880' east and 1500' north of the survey monument located at the SW corner of Section 11 T17S R12E.

LODE MINING CLAIM MAP



The above map depicts the CWT #427 mining claim, which is located in Section (s) 11, Township 17 South, Range 12 East, Gila and Salt River Base and Meridian, Pima County, Arizona.

The types of corner and location monuments used are as follows: Rock and Post.

All claims depicted on the map are 1500 feet between each end and 600 feet between each side. The bearings between all claim corners are north-south and east-west as depicted on the map.

When Recorded Mail To:
MAG Exploration Services, Inc.
510 10th Ave. #A3
Apache Junction, AZ 85119

LOCATION NOTICE FOR LODE MINING CLAIM

NOTICE IS HEREBY GIVEN that the CWT #428 lode
mining claim has been located by MAG Exploration Services.
Whose current mailing address is 510 10th Ave #A3,
Apache Junction, AZ 85119.

BLM
Date
Stamp

The general course of this claim is South to North and is situated
in Pima County, Arizona. This claim is 1500 feet in length and 600 feet
in width. This claim runs from the location monument on which this
location notice is posted approximately 1490 feet in a Northerly
direction to the North end line and 10 feet in a Southerly
direction to the South end line. This claim is marked by six
monuments, one at each corner and one at the center of each end line
of the claim.

RECEIVED
B.L.M. AZ STATE OFFICE
2012 MAY 31 P 2:45
PHOENIX, AZ

The location monument on which this notice is posted is situated within Section 11,
Township 17 South, Range 12 East, Gila and Salt River Base and Meridian, Arizona and this claim
encompasses portions of the following quarter section (s), section (s), Township (s), and Range (s) SE ¼
and SW ¼ of Section 11, Township 17 South, Range 12 East Gila and Salt River Base and Meridian,
Arizona.

The locality of this claim with reference to some natural or permanent monument and additional information
(if any) concerning its locality are as follows: Begin at the survey monument located at the SW corner
of Section 11, Township 17 South, Range 12 East, thence easterly 2380 feet, thence northerly 1500
feet to NW corner of CWT #428.

DATED AND POSTED on the ground this 16 day of March 2012.

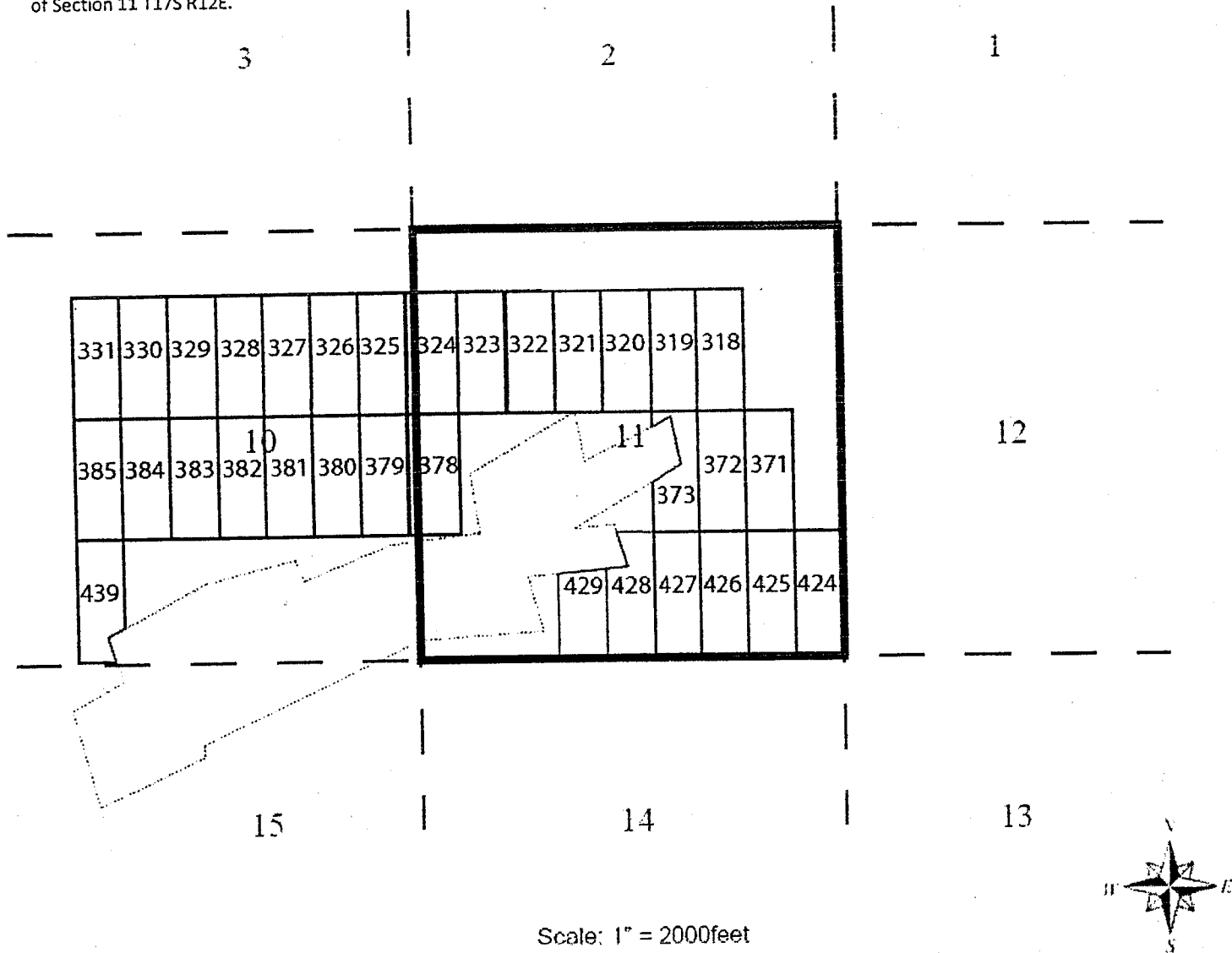
LOCATOR (s) AGENT OF MAG Exploration Services, Inc



AMC416061

The NW corner of CWT #428 is located about 2380' east and 1500' north of the survey monument located at the SW corner of Section 11 T17S R12E.

LODE MINING CLAIM MAP



The above map depicts the CWT #428 mining claim, which is located in Section (s) 11, Township 17 South, Range 12 East, Gila and Salt River Base and Meridian, Pima County, Arizona.

The types of corner and location monuments used are as follows: Rock and Post.

All claims depicted on the map are 1500 feet between each end and 600 feet between each side. The bearings between all claim corners are north-south and east-west as depicted on the map.

When Recorded Mail To:
MAG Exploration Services, Inc.
510 10th Ave. #A3
Apache Junction, AZ 85119

LOCATION NOTICE FOR LODE MINING CLAIM

NOTICE IS HEREBY GIVEN that the CWT #429 lode
mining claim has been located by MAG Exploration Services.
Whose current mailing address is 510 10th Ave #A3,
Apache Junction, AZ 85119.

BLM
Date
Stamp

The general course of this claim is South to North and is situated
in Pima County, Arizona. This claim is 1000 feet in length and 600 feet
in width. This claim runs from the location monument on which this
location notice is posted approximately 990 feet in a Northerly
direction to the North end line and 10 feet in a Southerly
direction to the South end line. This claim is marked by six
monuments, one at each corner and one at the center of each end line
of the claim.

13.77 A

PHOENIX, AZ

2012 MAY 31 P 2:45

RECEIVED
BLM, AZ STATE OFFICE

The location monument on which this notice is posted is situated within Section 11,
Township 17 South, Range 12 East, Gila and Salt River Base and Meridian, Arizona and this claim
encompasses portions of the following quarter section (s), section (s), Township (s), and Range (s) SW ¼
of Section 11, Township 17 South, Range 12 East Gila and Salt River Base and Meridian, Arizona.

The locality of this claim with reference to some natural or permanent monument and additional information
(if any) concerning its locality are as follows: Begin at the survey monument located at the SW corner
of Section 11, Township 17 South, Range 12 East, thence easterly 1700 feet, thence northerly 1000
feet to NW corner of CWT #429.

DATED AND POSTED on the ground this 16 day of March 2012.

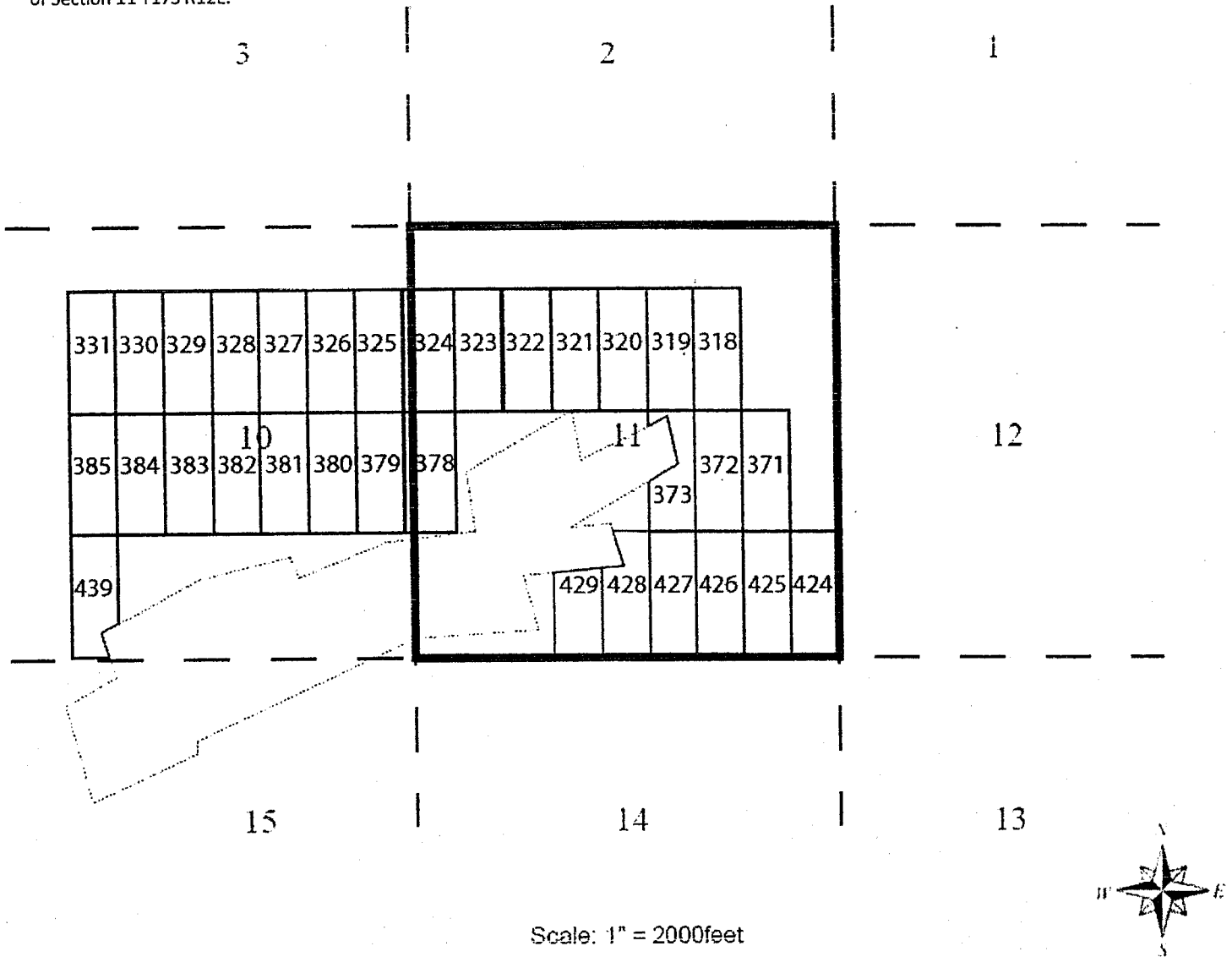
LOCATOR (s) AGENT OF MAG Exploration Services, Inc.



ANC416062

The NW corner of CWT #429 is located about 1700' east and 1000' north of the survey monument located at the SW corner of Section 11 T17S R12E.

LODE MINING CLAIM MAP



The above map depicts the CWT #429 mining claim, which is located in Section (s) 11, Township 17 South, Range 12 East, Gila and Salt River Base and Meridian, Pima County, Arizona.

The types of corner and location monuments used are as follows: Rock and Post.

All claims depicted on the map are 1500 feet between each end and 600 feet between each side. The bearings between all claim corners are north-south and east-west as depicted on the map.

When Recorded Mail To:
MAG Exploration Services, Inc.
510 10th Ave. #A3
Apache Junction, AZ 85119

LOCATION NOTICE FOR LODE MINING CLAIM

NOTICE IS HEREBY GIVEN that the CWT #430 lode
mining claim has been located by MAG Exploration Services.
Whose current mailing address is 510 10th Ave #A3,
Apache Junction, AZ 85119.

BLM
Date
Stamp

The general course of this claim is South to North and is situated
in Pima County, Arizona. This claim is 1500 feet in length and 600 feet
in width. This claim runs from the location monument on which this
location notice is posted approximately 1490 feet in a Northerly
direction to the North end line and 10 feet in a Southerly
direction to the South end line. This claim is marked by six
monuments, one at each corner and one at the center of each end line
of the claim.


RECEIVED
B.L.M. AZ STATE OFFICE
2012 MAY 31 P 2:45
PHOENIX, AZ

The location monument on which this notice is posted is situated within Section 11,
Township 17 South, Range 12 East, Gila and Salt River Base and Meridian, Arizona and this claim
encompasses portions of the following quarter section (s), section (s), Township (s), and Range (s) SW ¼
of Section 11, Township 17 South, Range 12 East Gila and Salt River Base and Meridian, Arizona.

The locality of this claim with reference to some natural or permanent monument and additional information
(if any) concerning its locality are as follows: Begin at the survey monument located at the SW corner
of Section 11, Township 17 South, Range 12 East, thence easterly 1080 feet, thence northerly 1500
feet to NW corner of CWT #430.

DATED AND POSTED on the ground this 3 day of MAY 2012.

LOCATOR (s) AGENT OF MAG Exploration Services, Inc.

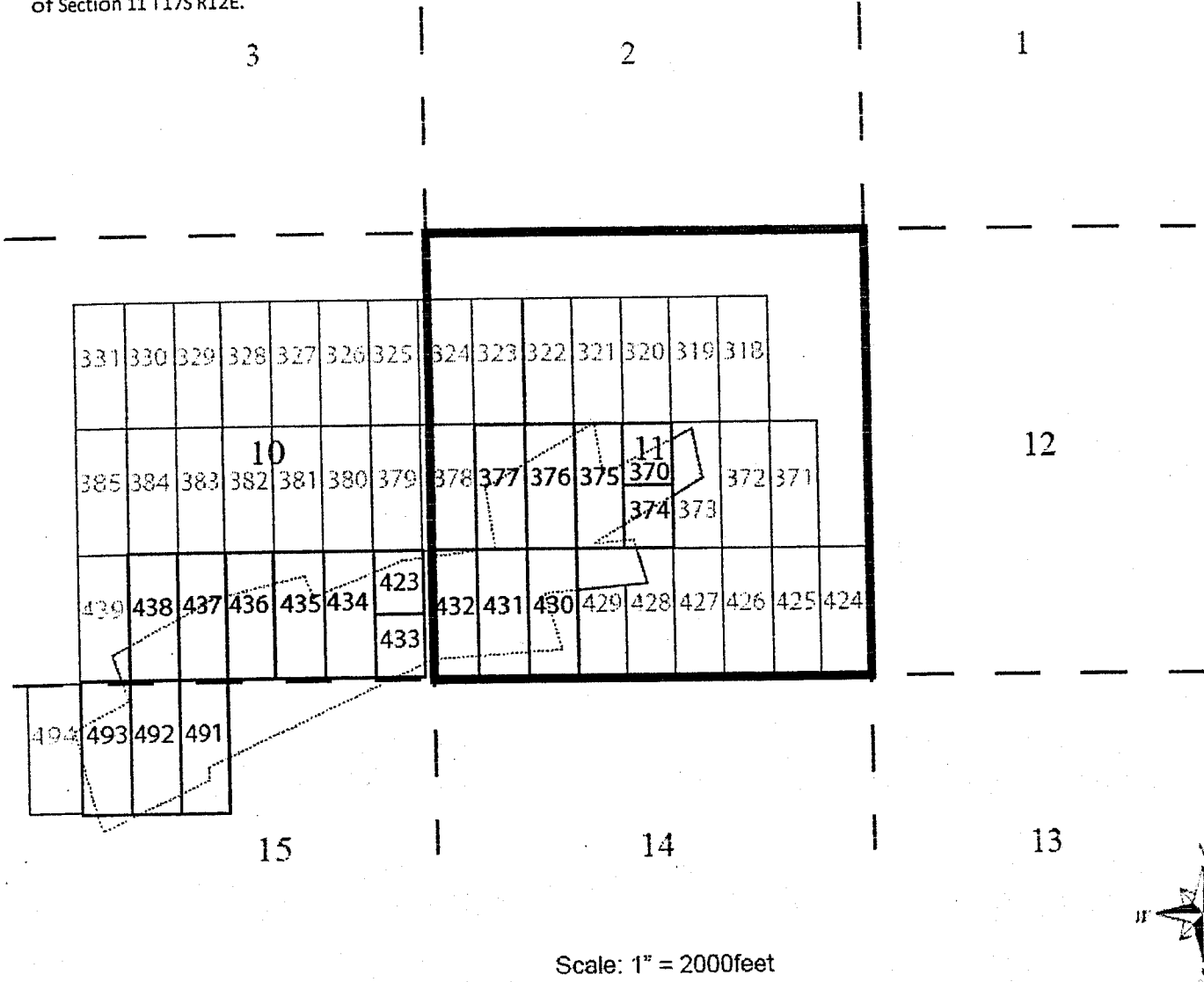


AMC416063

LODE

MINING CLAIM MAP

The NW corner of CWT #430 is located about 1080' east and 1500' north of the survey monument located at the SW corner of Section 11 T17S R12E.



Scale: 1" = 2000feet



The above map depicts the CWT #430 mining claim, which is located in Section (s) 11, Township 17 South, Range 12 East, Gila and Salt River Base and Meridian, Pima County, Arizona.

The types of corner and location monuments used are as follows: Rock and Post.

All claims depicted on the map are 1500 feet between each end and 600 feet between each side. The bearings between all claim corners are north-south and east-west as depicted on the map.

When Recorded Mail To:
MAG Exploration Services, Inc.
510 10th Ave. #A3
Apache Junction, AZ 85119

LOCATION NOTICE FOR LODE MINING CLAIM

NOTICE IS HEREBY GIVEN that the CWT #431 lode
mining claim has been located by MAG Exploration Services.
Whose current mailing address is 510 10th Ave #A3,
Apache Junction, AZ 85119.

BLM
Date
Stamp

The general course of this claim is South to North and is situated
in Pima County, Arizona. This claim is 1500 feet in length and 600 feet
in width. This claim runs from the location monument on which this
location notice is posted approximately 1490 feet in a Northerly
direction to the North end line and 10 feet in a Southerly
direction to the South end line. This claim is marked by six
monuments, one at each corner and one at the center of each end line
of the claim.

RECEIVED
B.L.M. AZ STATE OFFICE
2012 MAY 31 P 2:45
PHOENIX, AZ

The location monument on which this notice is posted is situated within Section 11,
Township 17 South, Range 12 East, Gila and Salt River Base and Meridian, Arizona and this claim
encompasses portions of the following quarter section (s), section (s), Township (s), and Range (s) SW ¼
of Section 11, Township 17 South, Range 12 East Gila and Salt River Base and Meridian, Arizona.

The locality of this claim with reference to some natural or permanent monument and additional information
(if any) concerning its locality are as follows: Begin at the survey monument located at the SW corner
of Section 11, Township 17 South, Range 12 East, thence easterly 480 feet, thence northerly 1500
feet to NW corner of CWT #431.

DATED AND POSTED on the ground this 3 day of MAY 2012.

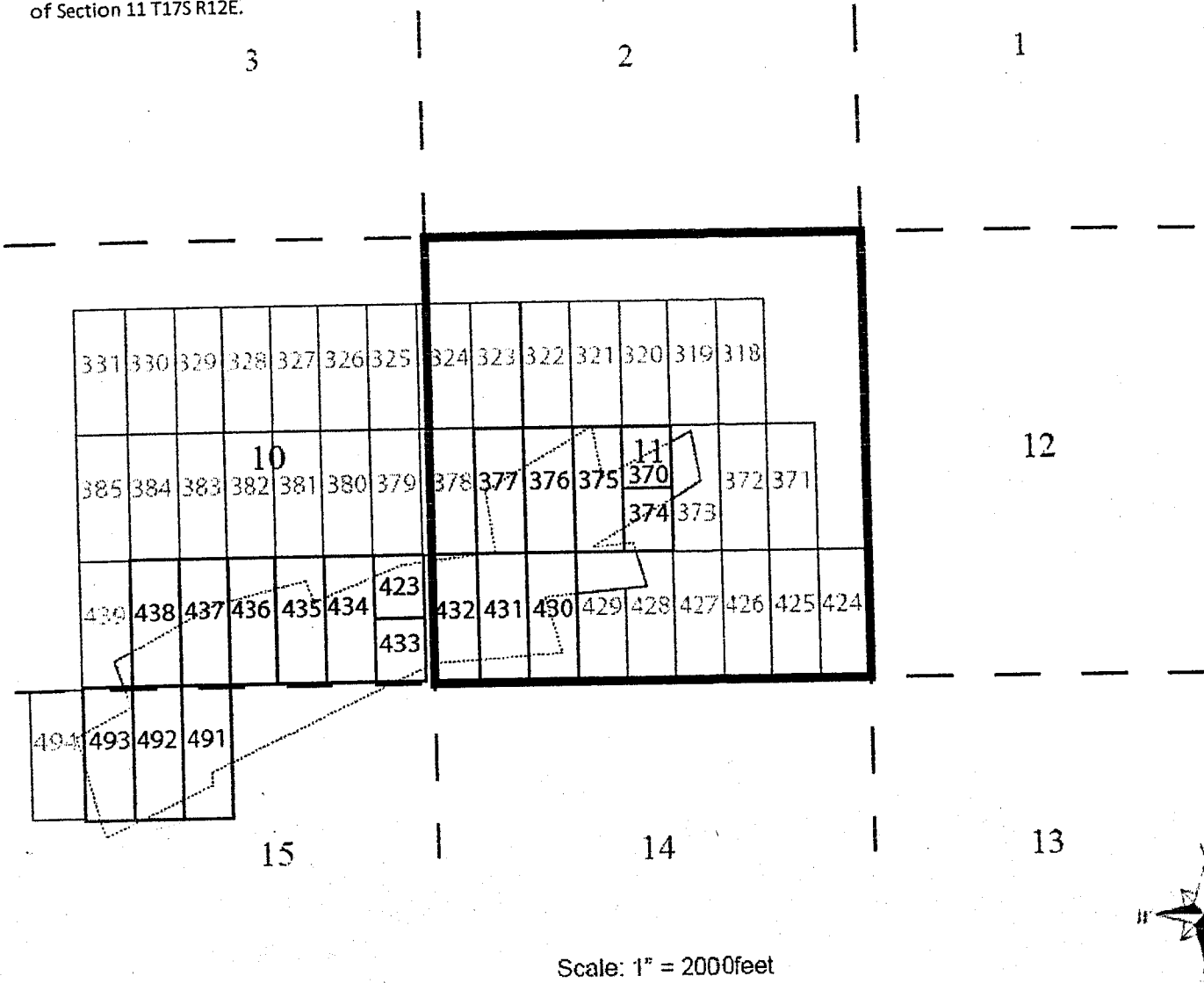
LOCATOR (s) AGENT OF MAG Exploration Services, Inc.

Muel O'Leary

AMC416064

LODE MINING CLAIM MAP

The NW corner of CWT #431 is located about 480' east and 1500' north of the survey monument located at the SW corner of Section 11 T17S R12E.



The above map depicts the CWT #431 mining claim, which is located in Section (s) 11, Township 17 South, Range 12 East, Gila and Salt River Base and Meridian, Pima County, Arizona.

The types of corner and location monuments used are as follows: Rock and Post.

All claims depicted on the map are 1500 feet between each end and 600 feet between each side. The bearings between all claim corners are north-south and east-west as depicted on the map.

When Recorded Mail To:
MAG Exploration Services, Inc.
510 10th Ave. #A3
Apache Junction, AZ 85119

LOCATION NOTICE FOR LODE MINING CLAIM

NOTICE IS HEREBY GIVEN that the CWT #432 lode
mining claim has been located by MAG Exploration Services.
Whose current mailing address is 510 10th Ave #A3,
Apache Junction, AZ 85119.

BLM
Date
Stamp

The general course of this claim is South to North and is situated
in Pima County, Arizona. This claim is 1500 feet in length and 600 feet
in width. This claim runs from the location monument on which this
location notice is posted approximately 1490 feet in a Northerly
direction to the North end line and 10 feet in a Southerly
direction to the South end line. This claim is marked by six
monuments, one at each corner and one at the center of each end line
of the claim.


RECEIVED
B.L.M. AZ STATE OFFICE
2012 MAY 31 P 2:45
PHOENIX, AZ

The location monument on which this notice is posted is situated within Section 11,
Township 17 South, Range 12 East, Gila and Salt River Base and Meridian, Arizona and this claim
encompasses portions of the following quarter section (s), section (s), Township (s), and Range (s) SW ¼
of Section 11, SE ¼ section 10, Township 17 South, Range 12 East Gila and Salt River Base and
Meridian, Arizona.

The locality of this claim with reference to some natural or permanent monument and additional information
(if any) concerning its locality are as follows: Begin at the survey monument located at the SW corner
of Section 11, Township 17 South, Range 12 East, thence westerly 120 feet, thence northerly 1500
feet to NW corner of CWT #432.

DATED AND POSTED on the ground this 3 day of MAY 2012.

LOCATOR (s) AGENT OF MAG Exploration Services, Inc.

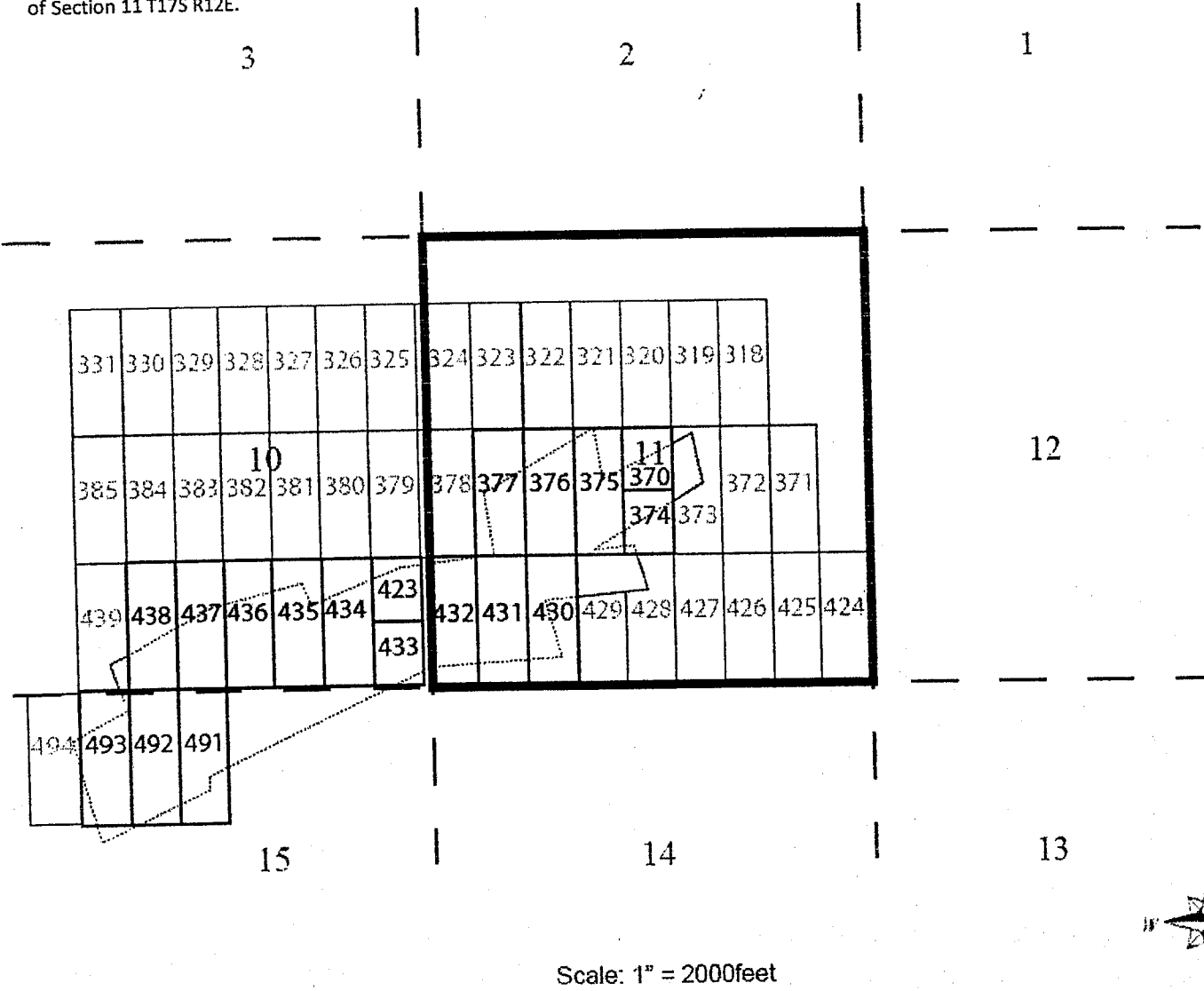


ARC416065

LODE

MINING CLAIM MAP

The NW corner of CWT #432 is located about 120' west and 1500' north of the survey monument located at the SW corner of Section 11 T17S R12E.



The above map depicts the CWT #432 mining claim, which is located in Section (s) 10,11, Township 17 South, Range 12 East, Gila and Salt River Base and Meridian, Pima County, Arizona.

The types of corner and location monuments used are as follows: Rock and Post.

All claims depicted on the map are 1500 feet between each end and 600 feet between each side. The bearings between all claim corners are north-south and east-west as depicted on the map.

When Recorded Mail To:
MAG Exploration Services, Inc.
510 10th Ave. #A3
Apache Junction, AZ 85119

LOCATION NOTICE FOR LOPE MINING CLAIM

NOTICE IS HEREBY GIVEN that the CWT #433 lode
mining claim has been located by MAG Exploration Services.
Whose current mailing address is 510 10th Ave #A3,
Apache Junction, AZ 85119.

BLM
Date
Stamp

The general course of this claim is South to North and is situated
in Pima County, Arizona. This claim is 750 feet in length and 600 feet
in width. This claim runs from the location monument on which this
location notice is posted approximately 740 feet in a Northerly
direction to the North end line and 10 feet in a Southerly
direction to the South end line. This claim is marked by six
monuments, one at each corner and one at the center of each end line
of the claim.

10.37A

PHOENIX, AZ

2012 MAY 31 P 2:45

RECEIVED
B.L.M. AZ STATE OFFICE

The location monument on which this notice is posted is situated within Section 10,
Township 17 South, Range 12 East, Gila and Salt River Base and Meridian, Arizona and this claim
encompasses portions of the following quarter section (s), section (s), Township (s), and Range (s) SE 1/4
of Section 10, Township 17 South, Range 12 East Gila and Salt River Base and Meridian, Arizona.

The locality of this claim with reference to some natural or permanent monument and additional information
(if any) concerning its locality are as follows: Begin at the survey monument located at the SW corner
of Section 11, Township 17 South, Range 12 East, thence westerly 720 feet, thence northerly 750
feet to NW corner of CWT #433.

DATED AND POSTED on the ground this 3 day of MAY 2012.

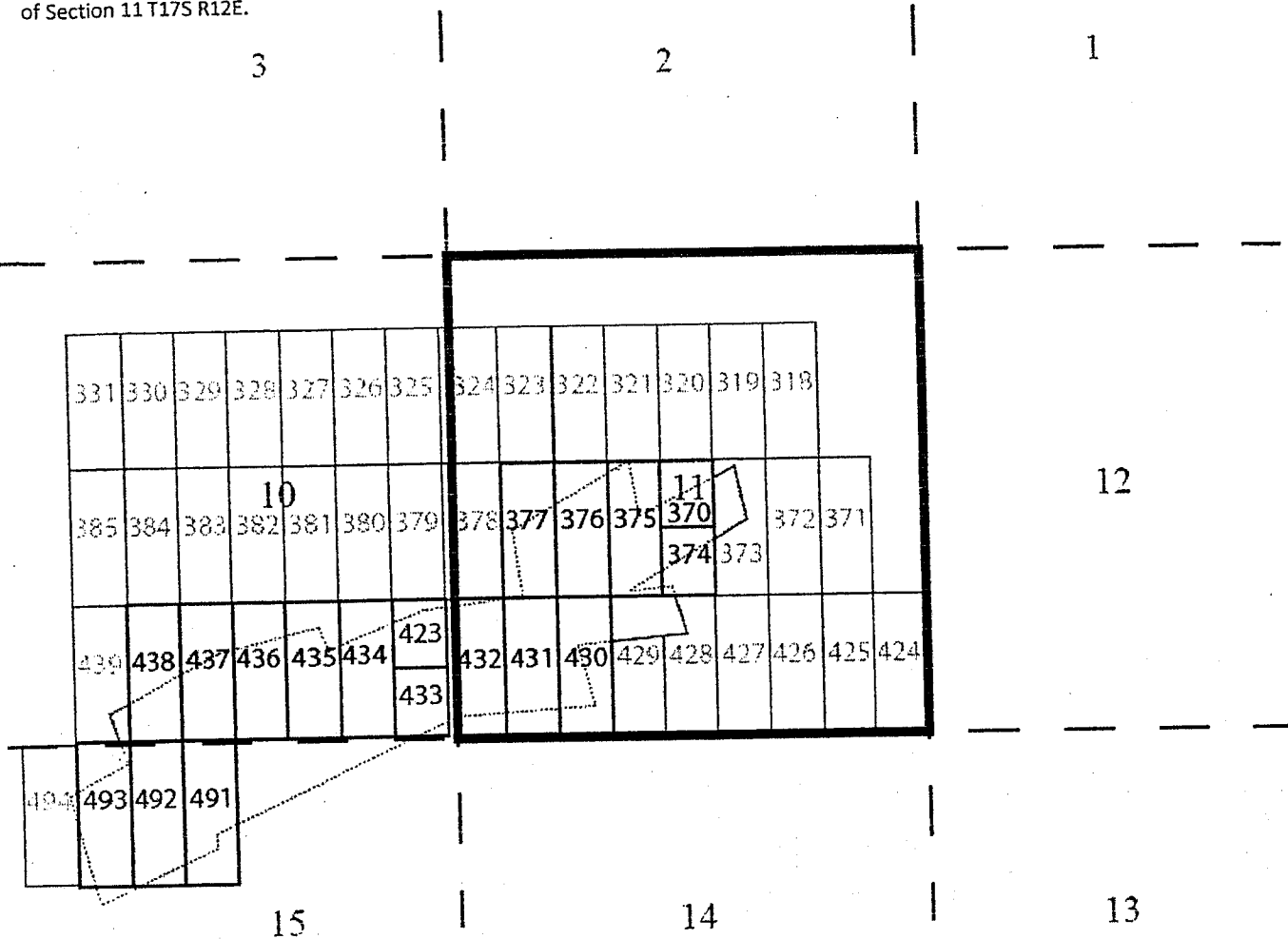
LOCATOR (s) AGENT OF MAG Exploration Services, Inc.

Mark L. Lundy

ANCH 16066

LODE MINING CLAIM MAP

The NW corner of CWT #433 is located about 720' west and 750' north of the survey monument located at the SW corner of Section 11 T17S R12E.



Scale: 1" = 2000feet



The above map depicts the CWT #433 mining claim, which is located in Section (s) 10, Township 17 South, Range 12 East, Gila and Salt River Base and Meridian, Pima County, Arizona.

The types of corner and location monuments used are as follows: Rock and Post.

All claims depicted on the map are 1500 feet between each end and 600 feet between each side. The bearings between all claim corners are north-south and east-west as depicted on the map.

When Recorded Mail To:
MAG Exploration Services, Inc.
510 10th Ave. #A3
Apache Junction, AZ 85119

LOCATION NOTICE FOR LODE MINING CLAIM

NOTICE IS HEREBY GIVEN that the CWT #434 lode
mining claim has been located by MAG Exploration Services.
Whose current mailing address is 510 10th Ave #A3,
Apache Junction, AZ 85119.

BLM
Date
Stamp

The general course of this claim is North to South and is situated
in Pima County, Arizona. This claim is 1500 feet in length and 600 feet
in width. This claim runs from the location monument on which this
location notice is posted approximately 1490 feet in a Southerly
direction to the South end line and 10 feet in a Northerly
direction to the North end line. This claim is marked by six
monuments, one at each corner and one at the center of each end line
of the claim.


RECEIVED
BLM, AZ STATE OFFICE
2012 MAY 31 P 2:46
PHOENIX, AZ

The location monument on which this notice is posted is situated within Section 10,
Township 17 South, Range 12 East, Gila and Salt River Base and Meridian, Arizona and this claim
encompasses portions of the following quarter section (s), section (s), Township (s), and Range (s) SE ¼
of Section 10, Township 17 South, Range 12 East Gila and Salt River Base and Meridian, Arizona.

The locality of this claim with reference to some natural or permanent monument and additional information
(if any) concerning its locality are as follows: Begin at the survey monument located at the SW corner
of Section 11, Township 17 South, Range 12 East, thence westerly 1320 feet, thence northerly 1500
feet to NW corner of CWT #434.

DATED AND POSTED on the ground this 03 day of May 2012.

LOCATOR (s) AGENT OF MAG Exploration Services, Inc.



ANCH 16067

The NW corner of CWT #434 is located about 1320' west and 1500' north of the survey monument located at the SW corner of Section 11 T17S R12E.



The above map depicts the CWT #434 mining claim, which is located in Section (s) 10, Township 17 South, Range 12 East, Gila and Salt River Base and Meridian, Pima County, Arizona.

The types of corner and location monuments used are as follows: Rock and Post.

The types of corner and location monuments used are as follows. Roof and Post
All claims depicted on the map are 1500 feet between each end and 600 feet between each side. The bearings between all claim corners are north-south and east-west as depicted on the map.

PHASE 3

When Recorded Mail To:
MAG Exploration Services, Inc.
510 10th Ave. #A3
Apache Junction, AZ 85119

LOCATION NOTICE FOR LODE MINING CLAIM

NOTICE IS HEREBY GIVEN that the CWT #435 lode
mining claim has been located by MAG Exploration Services.
Whose current mailing address is 510 10th Ave #A3,
Apache Junction, AZ 85119.

BLM
Date
Stamp

The general course of this claim is North to South and is situated
in Pima County, Arizona. This claim is 1500 feet in length and 600 feet
in width. This claim runs from the location monument on which this
location notice is posted approximately 1490 feet in a Southerly
direction to the South end line and 10 feet in a Northerly
direction to the North end line. This claim is marked by six
monuments, one at each corner and one at the center of each end line
of the claim.


RECEIVED
B.L.M. AZ STATE OFFICE
2012 MAY 31 P 2:46
PHOENIX, AZ

The location monument on which this notice is posted is situated within Section 10,
Township 17 South, Range 12 East, Gila and Salt River Base and Meridian, Arizona and this claim
encompasses portions of the following quarter section (s), section (s), Township (s), and Range (s) SE ¼
of Section 10, Township 17 South, Range 12 East Gila and Salt River Base and Meridian, Arizona.

The locality of this claim with reference to some natural or permanent monument and additional information
(if any) concerning its locality are as follows: Begin at the survey monument located at the SW corner
of Section 11, Township 17 South, Range 12 East, thence westerly 1920 feet, thence northerly 1500
feet to NW corner of CWT #435.

DATED AND POSTED on the ground this 03 day of May 2012.

LOCATOR (s) AGENT OF MAG Exploration Services, Inc.



ANCH 16068

The NW corner of CWT #435 is located about 1920' west and 1500' north of the survey monument located at the SW corner of Section 11 T17S R12E.

LODE MINING CLAIM MAP



The above map depicts the CWT #435 mining claim, which is located in Section (s) 10, Township 17 South, Range 12 East, Gila and Salt River Base and Meridian, Pima County, Arizona.

The types of corner and location monuments used are as follows: Rock and Post.

All claims depicted on the map are 1500 feet between each end and 600 feet between each side. The bearings between all claim corners are north-south and east-west as depicted on the map.

Phase 0

When Recorded Mail To:
MAG Exploration Services, Inc.
510 10th Ave. #A3
Apache Junction, AZ 85119

LOCATION NOTICE FOR LODE MINING CLAIM

NOTICE IS HEREBY GIVEN that the CWT #436 lode
mining claim has been located by MAG Exploration Services.
Whose current mailing address is 510 10th Ave #A3,
Apache Junction, AZ 85119.

BLM
Date
Stamp

The general course of this claim is North to South and is situated
in Pima County, Arizona. This claim is 1500 feet in length and 600 feet
in width. This claim runs from the location monument on which this
location notice is posted approximately 1490 feet in a Southerly
direction to the South end line and 10 feet in a Northerly
direction to the North end line. This claim is marked by six
monuments, one at each corner and one at the center of each end line
of the claim.

PHOENIX, AZ

2012 MAY 31 P 2:46


RECEIVED
BLM, AZ STATE OFFICE

The location monument on which this notice is posted is situated within Section 10,
Township 17 South, Range 12 East, Gila and Salt River Base and Meridian, Arizona and this claim
encompasses portions of the following quarter section (s), section (s), Township (s), and Range (s) SE ¼
of Section 10, Township 17 South, Range 12 East Gila and Salt River Base and Meridian, Arizona.

The locality of this claim with reference to some natural or permanent monument and additional information
(if any) concerning its locality are as follows: Begin at the survey monument located at the SW corner
of Section 11, Township 17 South, Range 12 East, thence westerly 2520 feet, thence northerly 1500
feet to NW corner of CWT #436.

DATED AND POSTED on the ground this 03 day of May 2012.

LOCATOR (s) AGENT OF MAG Exploration Services, Inc.

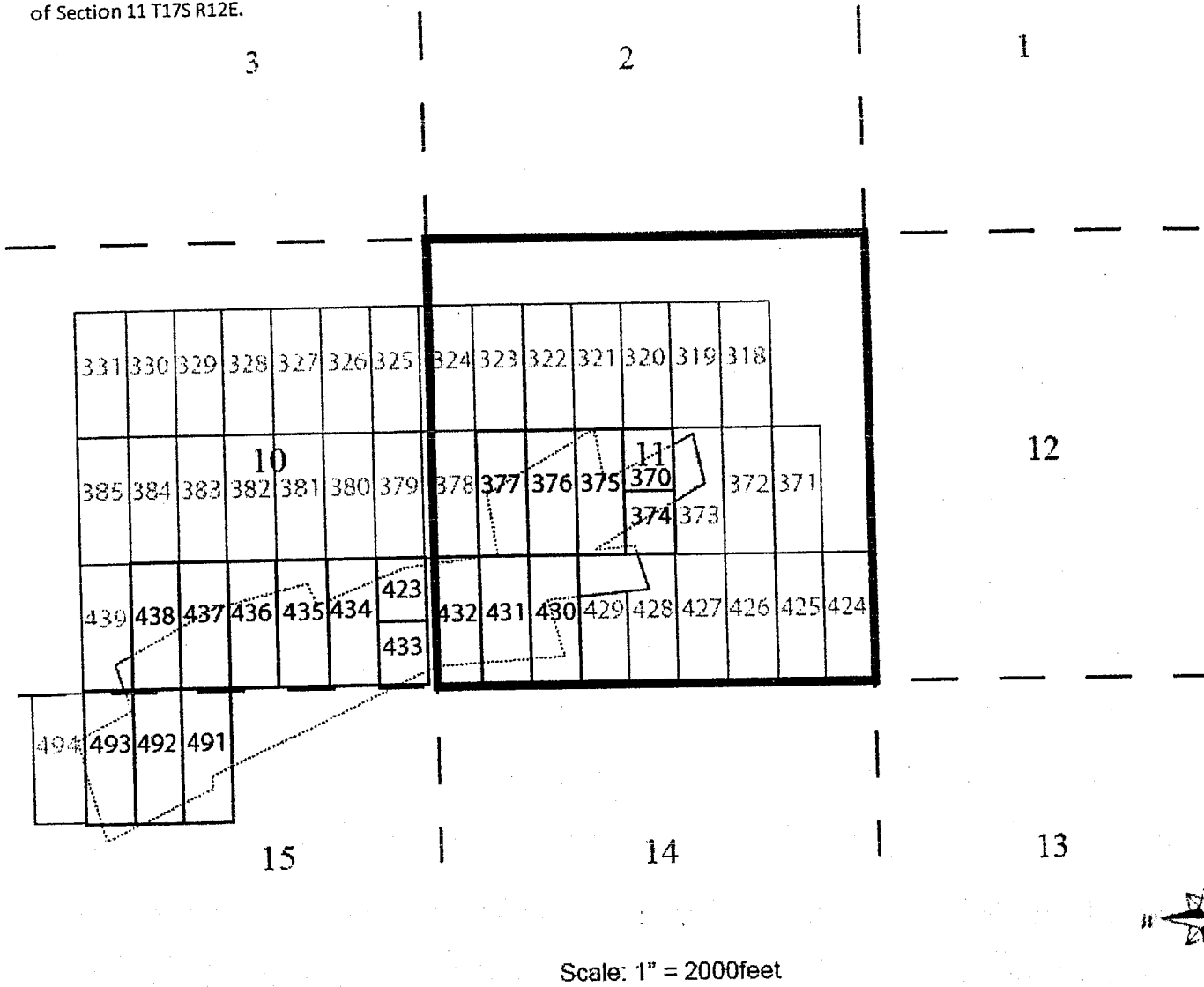


AHCH 16069

LODE

MINING CLAIM MAP

The NW corner of CWT #436 is located about 2520' west and 1500' north of the survey monument located at the SW corner of Section 11 T17S R12E.



Scale: 1" = 2000feet



The above map depicts the CWT #436 mining claim, which is located in Section (s) 10, Township 17 South, Range 12 East, Gila and Salt River Base and Meridian, Pima County, Arizona.

The types of corner and location monuments used are as follows: Rock and Post.

All claims depicted on the map are 1500 feet between each end and 600 feet between each side. The bearings between all claim corners are north-south and east-west as depicted on the map.

Phase 3

When Recorded Mail To:
MAG Exploration Services, Inc.
510 10th Ave. #A3
Apache Junction, AZ 85119

LOCATION NOTICE FOR LODE MINING CLAIM

NOTICE IS HEREBY GIVEN that the CWT #437 lode
mining claim has been located by MAG Exploration Services.
Whose current mailing address is 510 10th Ave #A3,
Apache Junction, AZ 85119.

BLM
Date
Stamp

The general course of this claim is North to South and is situated
in Pima County, Arizona. This claim is 1500 feet in length and 600 feet
in width. This claim runs from the location monument on which this
location notice is posted approximately 1490 feet in a Southerly
direction to the South end line and 10 feet in a Northerly
direction to the North end line. This claim is marked by six
monuments, one at each corner and one at the center of each end line
of the claim.


RECEIVED
B.L.M. AZ STATE OFFICE
2012 MAY 31 P 2:46
PHOENIX, AZ

The location monument on which this notice is posted is situated within Section 10,
Township 17 South, Range 12 East, Gila and Salt River Base and Meridian, Arizona and this claim
encompasses portions of the following quarter section (s), section (s), Township (s), and Range (s) SW ¼
and SE ¼ of Section 10, Township 17 South, Range 12 East Gila and Salt River Base and Meridian,
Arizona.

The locality of this claim with reference to some natural or permanent monument and additional information
(if any) concerning its locality are as follows: Begin at the survey monument located at the SW corner
of Section 11, Township 17 South, Range 12 East, thence westerly 3120 feet, thence northerly 1500
feet to NW corner of CWT #437.

DATED AND POSTED on the ground this 03 day of May 2012.

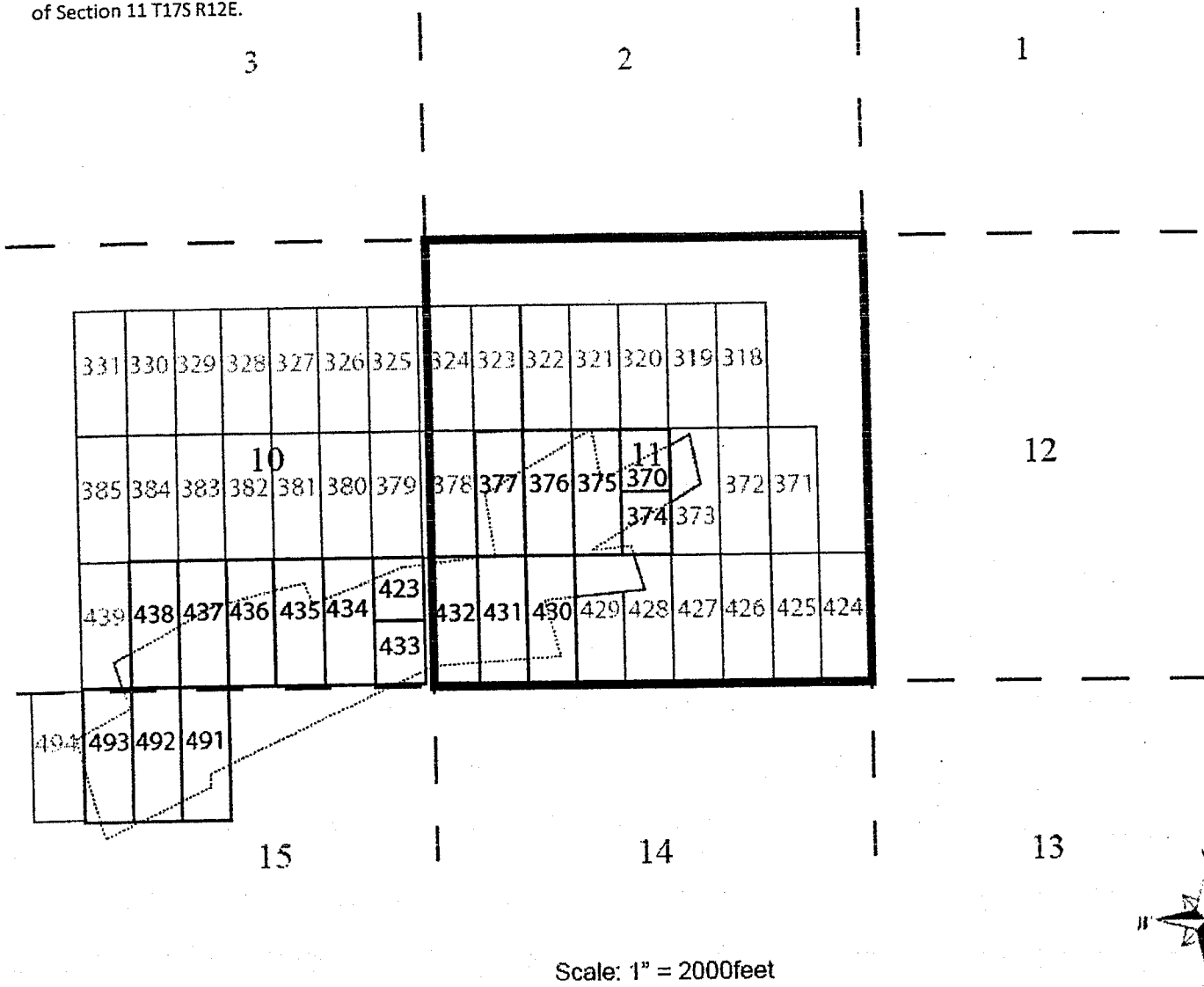
LOCATOR (s) AGENT OF MAG Exploration Services, Inc.



ANCH16070

LODE MINING CLAIM MAP

The NW corner of CWT #437 is located about 3120' west and 1500' north of the survey monument located at the SW corner of Section 11 T17S R12E.



When Recorded Mail To:
MAG Exploration Services, Inc.
510 10th Ave. #A3
Apache Junction, AZ 85119

LOCATION NOTICE FOR LODE MINING CLAIM

NOTICE IS HEREBY GIVEN that the CWT #438 lode
mining claim has been located by MAG Exploration Services.
Whose current mailing address is 510 10th Ave #A3,
Apache Junction, AZ 85119.

BLM
Date
Stamp

The general course of this claim is North to South and is situated
in Pima County, Arizona. This claim is 1500 feet in length and 600 feet
in width. This claim runs from the location monument on which this
location notice is posted approximately 1490 feet in a Southerly
direction to the South end line and 10 feet in a Northerly
direction to the North end line. This claim is marked by six
monuments, one at each corner and one at the center of each end line
of the claim.


RECEIVED
BLM, AZ STATE OFFICE
2012 MAY 31 P 2:46
PHOENIX, AZ

The location monument on which this notice is posted is situated within Section 10,
Township 17 South, Range 12 East, Gila and Salt River Base and Meridian, Arizona and this claim
encompasses portions of the following quarter section (s), section (s), Township (s), and Range (s) SW ¼
of Section 10, Township 17 South, Range 12 East Gila and Salt River Base and Meridian, Arizona.

The locality of this claim with reference to some natural or permanent monument and additional information
(if any) concerning its locality are as follows: Begin at the survey monument located at the SW corner
of Section 11, Township 17 South, Range 12 East, thence westerly 3720 feet, thence northerly 1500
feet to NW corner of CWT #438.

DATED AND POSTED on the ground this 03 day of May 2012.

LOCATOR (s) AGENT OF MAG Exploration Services, Inc.

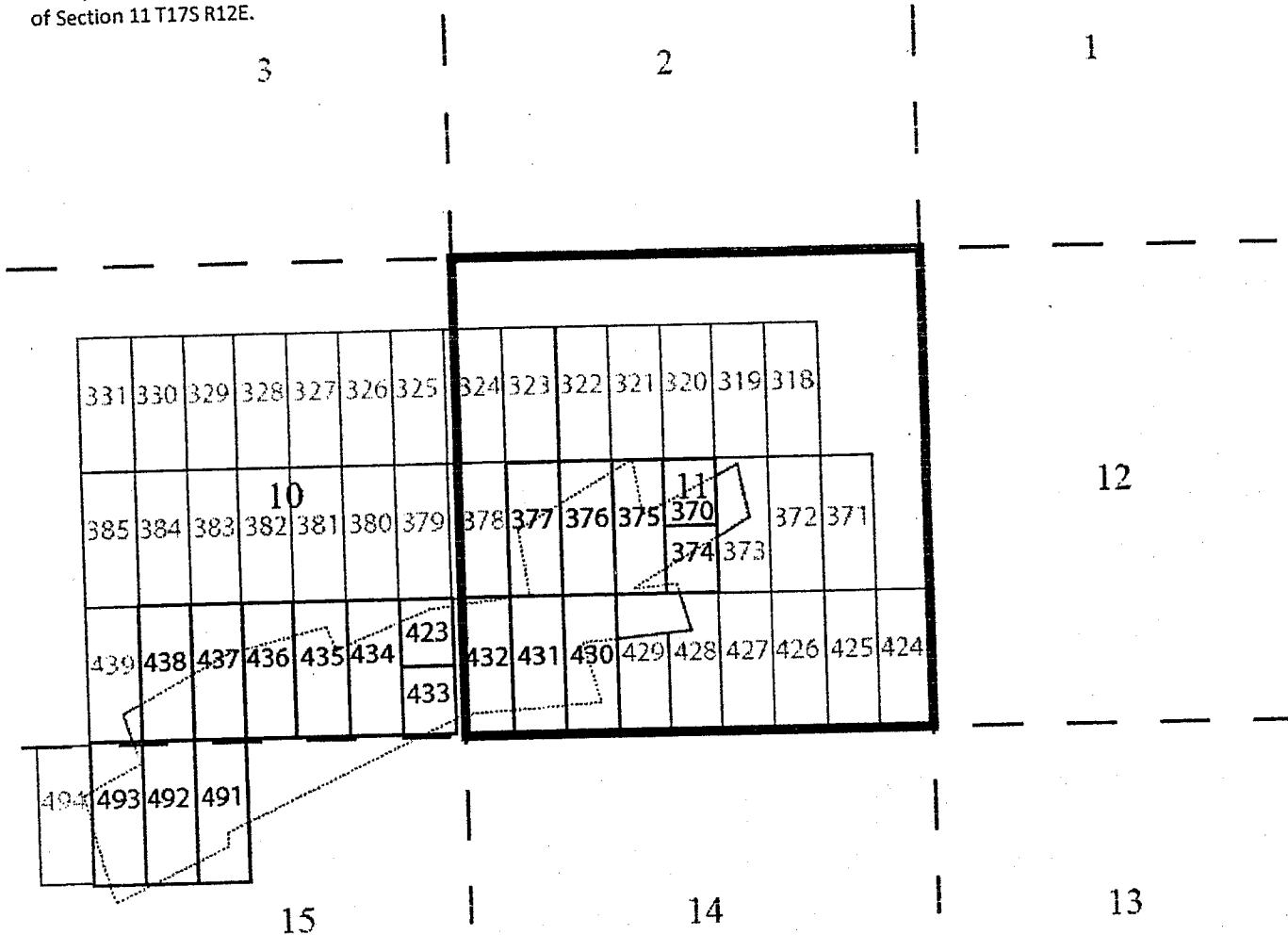


AMC416071

LODE

MINING CLAIM MAP

The NW corner of CWT #438 is located about 3720' west and 1500' north of the survey monument located at the SW corner of Section 11 T17S R12E.



Scale: 1" = 2000feet



The above map depicts the CWT #438 mining claim, which is located in Section (s) 10, Township 17 South, Range 12 East, Gila and Salt River Base and Meridian, Pima County, Arizona.

The types of corner and location monuments used are as follows: Rock and Post.

All claims depicted on the map are 1500 feet between each end and 600 feet between each side. The bearings between all claim corners are north-south and east-west as depicted on the map.

When Recorded Mail To:
MAG Exploration Services, Inc.
510 10th Ave. #A3
Apache Junction, AZ 85119

LOCATION NOTICE FOR LODE MINING CLAIM

NOTICE IS HEREBY GIVEN that the CWT #439 lode
mining claim has been located by MAG Exploration Services.
Whose current mailing address is 510 10th Ave #A3,
Apache Junction, AZ 85119.

BLM
Date
Stamp

The general course of this claim is South to North and is situated
in Pima County, Arizona. This claim is 1500 feet in length and 600 feet
in width. This claim runs from the location monument on which this
location notice is posted approximately 1490 feet in a Northerly
direction to the North end line and 10 feet in a Southerly
direction to the South end line. This claim is marked by six
monuments, one at each corner and one at the center of each end line
of the claim.

RECEIVED
BLM, AZ STATE OFFICE
2012 MAY 31 P 2:46
PHOENIX, AZ

The location monument on which this notice is posted is situated within Section 10,
Township 17 South, Range 12 East, Gila and Salt River Base and Meridian, Arizona and this claim
encompasses portions of the following quarter section (s), section (s), Township (s), and Range (s) SW ¼
of Section 10, Township 17 South, Range 12 East Gila and Salt River Base and Meridian, Arizona.

The locality of this claim with reference to some natural or permanent monument and additional information
(if any) concerning its locality are as follows: Begin at the survey monument located at the SW corner
of Section 11, Township 17 South, Range 12 East, thence westerly 4320 feet, thence northerly 1500
feet to NW corner of CWT #439.

DATED AND POSTED on the ground this 16 day of March 2012.

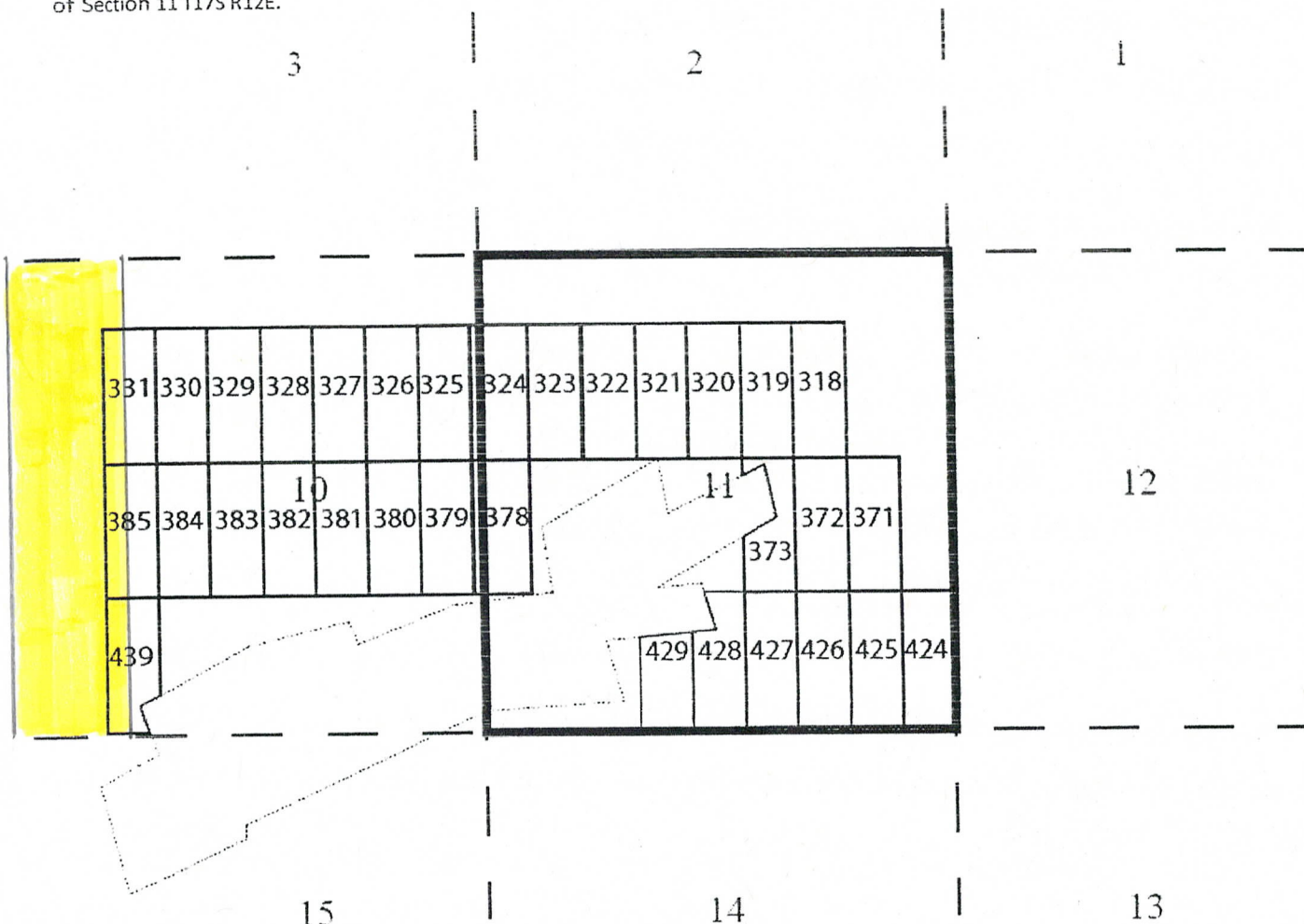
LOCATOR (s) AGENT OF MAG Exploration Services, Inc.



ANCH16072

The NW corner of CWT #439 is located about 4320' west and 1500' north of the survey monument located at the SW corner of Section 11 T17S R12E.

LODE MINING CLAIM MAP



Scale: 1" = 2000feet



The above map depicts the CWT #439 mining claim, which is located in Section (s) 10, Township 17 South, Range 12 East, Gila and Salt River Base and Meridian, Pima County, Arizona.

The types of corner and location monuments used are as follows: Rock and Post.

All claims depicted on the map are 1500 feet between each end and 600 feet between each side. The bearings between all claim corners are north-south and east-west as depicted on the map.

When Recorded Mail To:
MAG Exploration Services, Inc.
510 10th Ave. #A3
Apache Junction, AZ 85119

LOCATION NOTICE FOR LODE MINING CLAIM

NOTICE IS HEREBY GIVEN that the CWT #478 lode
mining claim has been located by MAG Exploration Services.
Whose current mailing address is 510 10th Ave #A3,
Apache Junction, AZ 85119.

BLM
Date
Stamp

The general course of this claim is North to South and is situated
in Pima County, Arizona. This claim is 1500 feet in length and 600 feet
in width. This claim runs from the location monument on which this
location notice is posted approximately 1490 feet in a Southerly
direction to the South end line and 10 feet in a Northerly
direction to the North end line. This claim is marked by six
monuments, one at each corner and one at the center of each end line
of the claim.

RECEIVED
BLM, AZ STATE OFFICE
2012 MAY 31 P 2:46
PHOENIX, AZ

The location monument on which this notice is posted is situated within Section 14,
Township 17 South, Range 12 East, Gila and Salt River Base and Meridian, Arizona and this claim
encompasses portions of the following quarter section (s), section (s), Township (s), and Range (s) NE ¼
of Section 14, Township 17 South, Range 12 East Gila and Salt River Base and Meridian, Arizona.

The locality of this claim with reference to some natural or permanent monument and additional information
(if any) concerning its locality are as follows: Begin at the survey monument located at the SW corner
of Section 23, Township 17 South, Range 12 East, thence easterly 4680 feet, thence northerly 10500
feet to NW corner of CWT #478.

DATED AND POSTED on the ground this 16 day of March 2012.

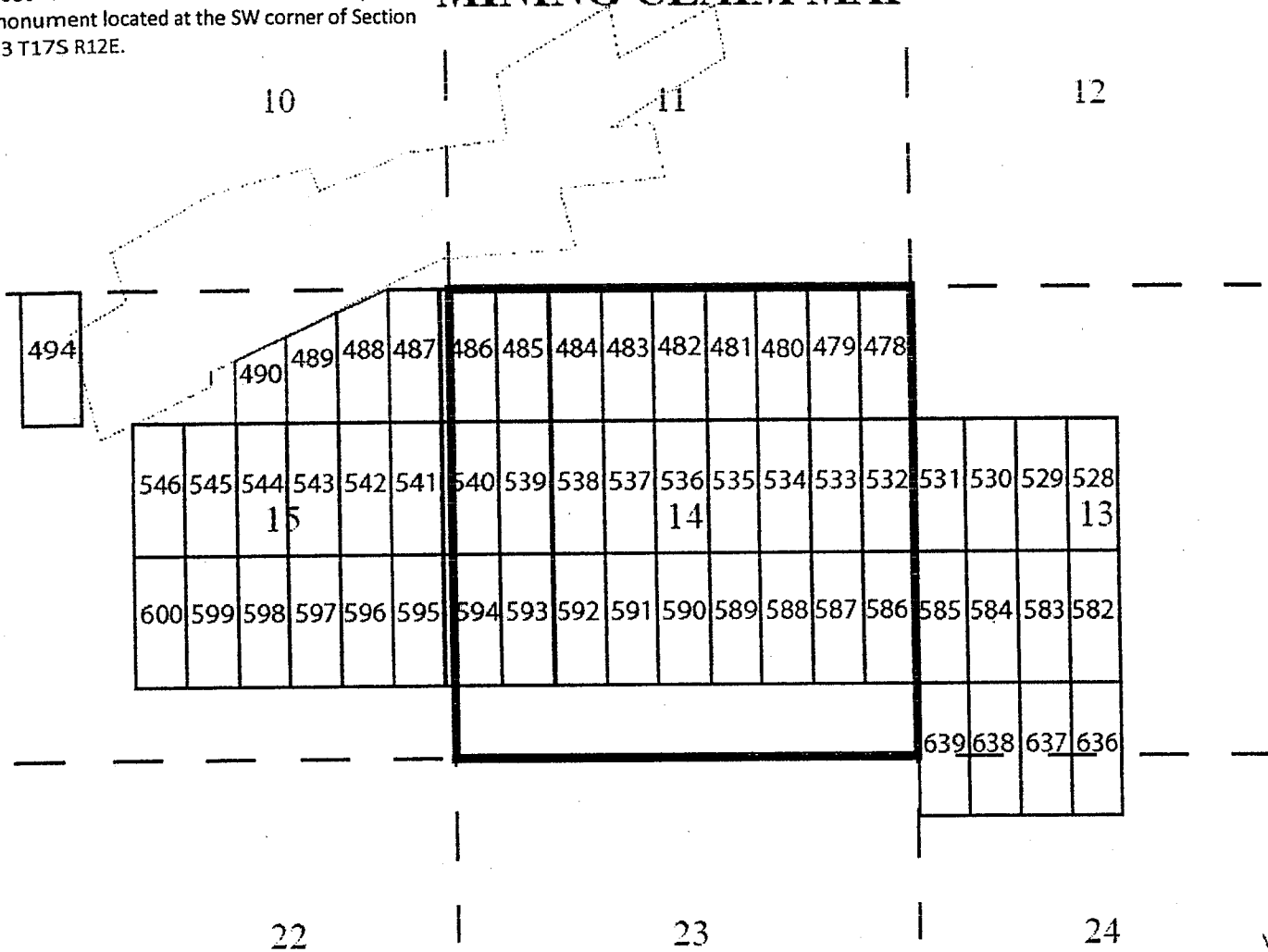
LOCATOR (s) AGENT OF MAG Exploration Services, Inc.

J. B. Meier

ANC 16073

The NW corner of CWT #478 is located about 4680' east and 10500' north of the survey monument located at the SW corner of Section 23 T17S R12E.

LODE MINING CLAIM MAP



Scale: 1" = 2000feet



The above map depicts the CWT #478 mining claim, which is located in Section (s) 14, Township 17 South, Range 12 East, Gila and Salt River Base and Meridian, Pima County, Arizona.

The types of corner and location monuments used are as follows: Rock and Post.

All claims depicted on the map are 1500 feet between each end and 600 feet between each side. The bearings between all claim corners are north-south and east-west as depicted on the map.

When Recorded Mail To:
MAG Exploration Services, Inc.
510 10th Ave. #A3
Apache Junction, AZ 85119

LOCATION NOTICE FOR LOPE MINING CLAIM

NOTICE IS HEREBY GIVEN that the CWT #479 lode
mining claim has been located by MAG Exploration Services.
Whose current mailing address is 510 10th Ave #A3,
Apache Junction, AZ 85119.

BLM
Date
Stamp

The general course of this claim is North to South and is situated
in Pima County, Arizona. This claim is 1500 feet in length and 600 feet
in width. This claim runs from the location monument on which this
location notice is posted approximately 1490 feet in a Southerly
direction to the South end line and 10 feet in a Northerly
direction to the North end line. This claim is marked by six
monuments, one at each corner and one at the center of each end line
of the claim.

RECEIVED
B.L.M. AZ STATE OFFICE
2012 MAY 31 P 2:46
PHOENIX, AZ

The location monument on which this notice is posted is situated within Section 14,
Township 17 South, Range 12 East, Gila and Salt River Base and Meridian, Arizona and this claim
encompasses portions of the following quarter section (s), section (s), Township (s), and Range (s) NE ¼
of Section 14, Township 17 South, Range 12 East Gila and Salt River Base and Meridian, Arizona.

The locality of this claim with reference to some natural or permanent monument and additional information
(if any) concerning its locality are as follows: Begin at the survey monument located at the SW corner
of Section 23, Township 17 South, Range 12 East, thence easterly 4080 feet, thence northerly 10500
feet to NW corner of CWT #479.

DATED AND POSTED on the ground this 16 day of March 2012.

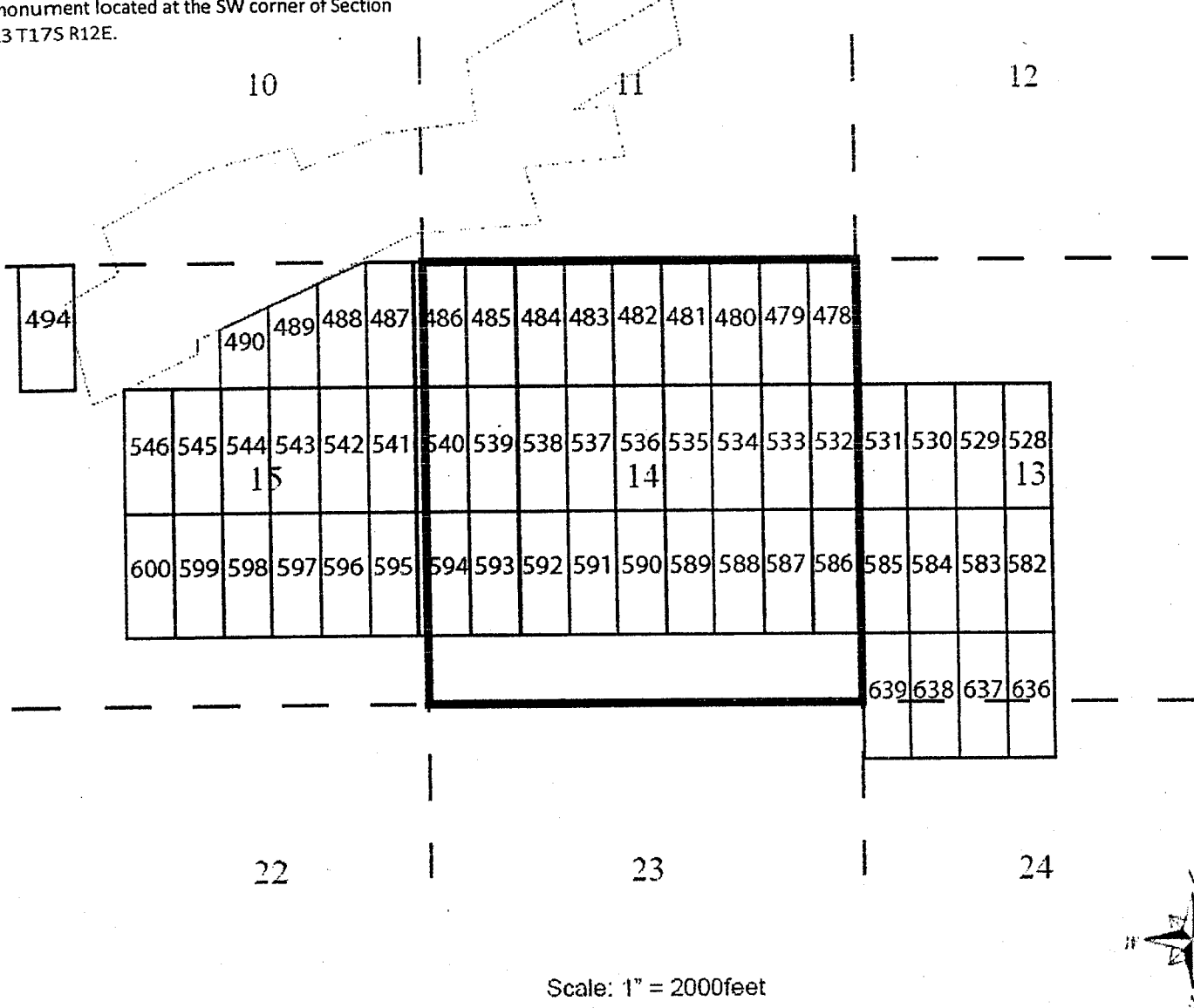
LOCATOR (s) AGENT OF MAG Exploration Services, Inc.

B. Mares

AMC416074

The NW corner of CWT #479 is located about 4080' east and 10500' north of the survey monument located at the SW corner of Section 23 T17S R12E.

LODE MINING CLAIM MAP



The above map depicts the CWT #479 mining claim, which is located in Section (s) 14, Township 17 South, Range 12 East, Gila and Salt River Base and Meridian, Pima County, Arizona.

The types of corner and location monuments used are as follows: Rock and Post.

All claims depicted on the map are 1500 feet between each end and 600 feet between each side. The bearings between all claim corners are north-south and east-west as depicted on the map.

When Recorded Mail To:
MAG Exploration Services, Inc.
510 10th Ave. #A3
Apache Junction, AZ 85119

LOCATION NOTICE FOR LODE MINING CLAIM

NOTICE IS HEREBY GIVEN that the CWT #480 lode
mining claim has been located by MAG Exploration Services.
Whose current mailing address is 510 10th Ave #A3,
Apache Junction, AZ 85119.

BLM
Date
Stamp

The general course of this claim is North to South and is situated
in Pima County, Arizona. This claim is 1500 feet in length and 600 feet
in width. This claim runs from the location monument on which this
location notice is posted approximately 1490 feet in a Southerly
direction to the South end line and 10 feet in a Northerly
direction to the North end line. This claim is marked by six
monuments, one at each corner and one at the center of each end line
of the claim.

RECEIVED
B.L.M. AZ STATE OFFICE
2012 MAY 31 P 2:46
PHOENIX, AZ

The location monument on which this notice is posted is situated within Section 14,
Township 17 South, Range 12 East, Gila and Salt River Base and Meridian, Arizona and this claim
encompasses portions of the following quarter section (s), section (s), Township (s), and Range (s) NE ¼
of Section 14, Township 17 South, Range 12 East Gila and Salt River Base and Meridian, Arizona.

The locality of this claim with reference to some natural or permanent monument and additional information
(if any) concerning its locality are as follows: Begin at the survey monument located at the SW corner
of Section 23, Township 17 South, Range 12 East, thence easterly 3480 feet, thence northerly 10500
feet to NW corner of CWT #480.

DATED AND POSTED on the ground this 16 day of March 2012.

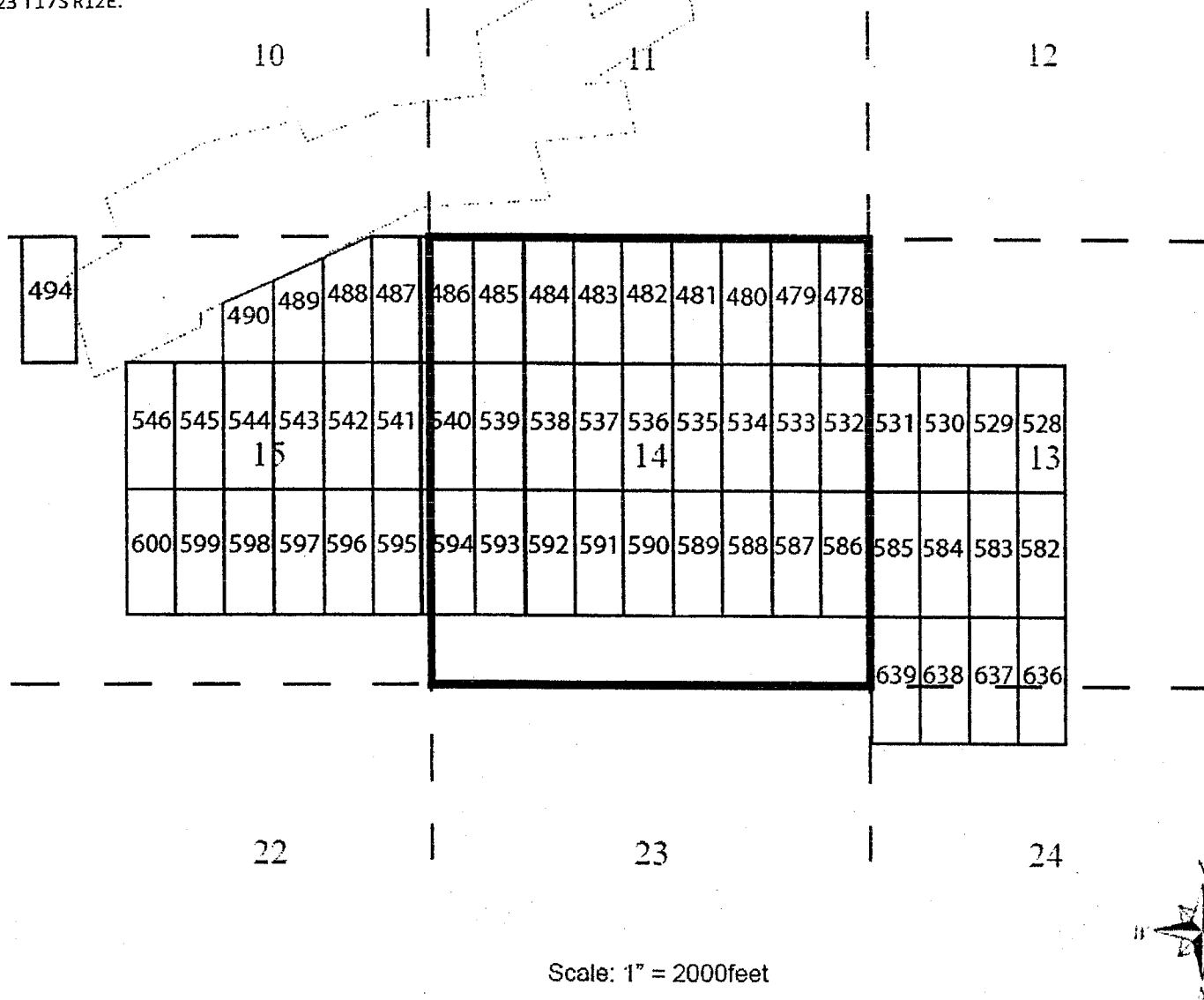
LOCATOR (s) AGENT OF MAG Exploration Services, Inc.

[Signature]

ANC416075

LODE MINING CLAIM MAP

The NW corner of CWT #480 is located about 3480' east and 10500' north of the survey monument located at the SW corner of Section 23 T17S R12E.



The above map depicts the CWT #480 mining claim, which is located in Section (s) 14, Township 17 South, Range 12 East, Gila and Salt River Base and Meridian, Pima County, Arizona.

The types of corner and location monuments used are as follows: Rock and Post.

All claims depicted on the map are 1500 feet between each end and 600 feet between each side. The bearings between all claim corners are north-south and east-west as depicted on the map.

When Recorded Mail To:
MAG Exploration Services, Inc.
510 10th Ave. #A3
Apache Junction, AZ 85119

LOCATION NOTICE FOR LODE MINING CLAIM

NOTICE IS HEREBY GIVEN that the CWT #481 lode
mining claim has been located by MAG Exploration Services.
Whose current mailing address is 510 10th Ave #A3,
Apache Junction, AZ 85119.

BLM
Date
Stamp

The general course of this claim is North to South and is situated
in Pima County, Arizona. This claim is 1500 feet in length and 600 feet
in width. This claim runs from the location monument on which this
location notice is posted approximately 1490 feet in a Southerly
direction to the South end line and 10 feet in a Northerly
direction to the North end line. This claim is marked by six
monuments, one at each corner and one at the center of each end line
of the claim.

RECEIVED
BLM, AZ STATE OFFICE
2012 MAY 31 P 2:46
PHOENIX, AZ

The location monument on which this notice is posted is situated within Section 14,
Township 17 South, Range 12 East, Gila and Salt River Base and Meridian, Arizona and this claim
encompasses portions of the following quarter section (s), section (s), Township (s), and Range (s) NE ¼
of Section 14, Township 17 South, Range 12 East Gila and Salt River Base and Meridian, Arizona.

The locality of this claim with reference to some natural or permanent monument and additional information
(if any) concerning its locality are as follows: Begin at the survey monument located at the SW corner
of Section 23, Township 17 South, Range 12 East, thence easterly 2880 feet, thence northerly 10500
feet to NW corner of CWT #481.

DATED AND POSTED on the ground this 16 day of March 2012.

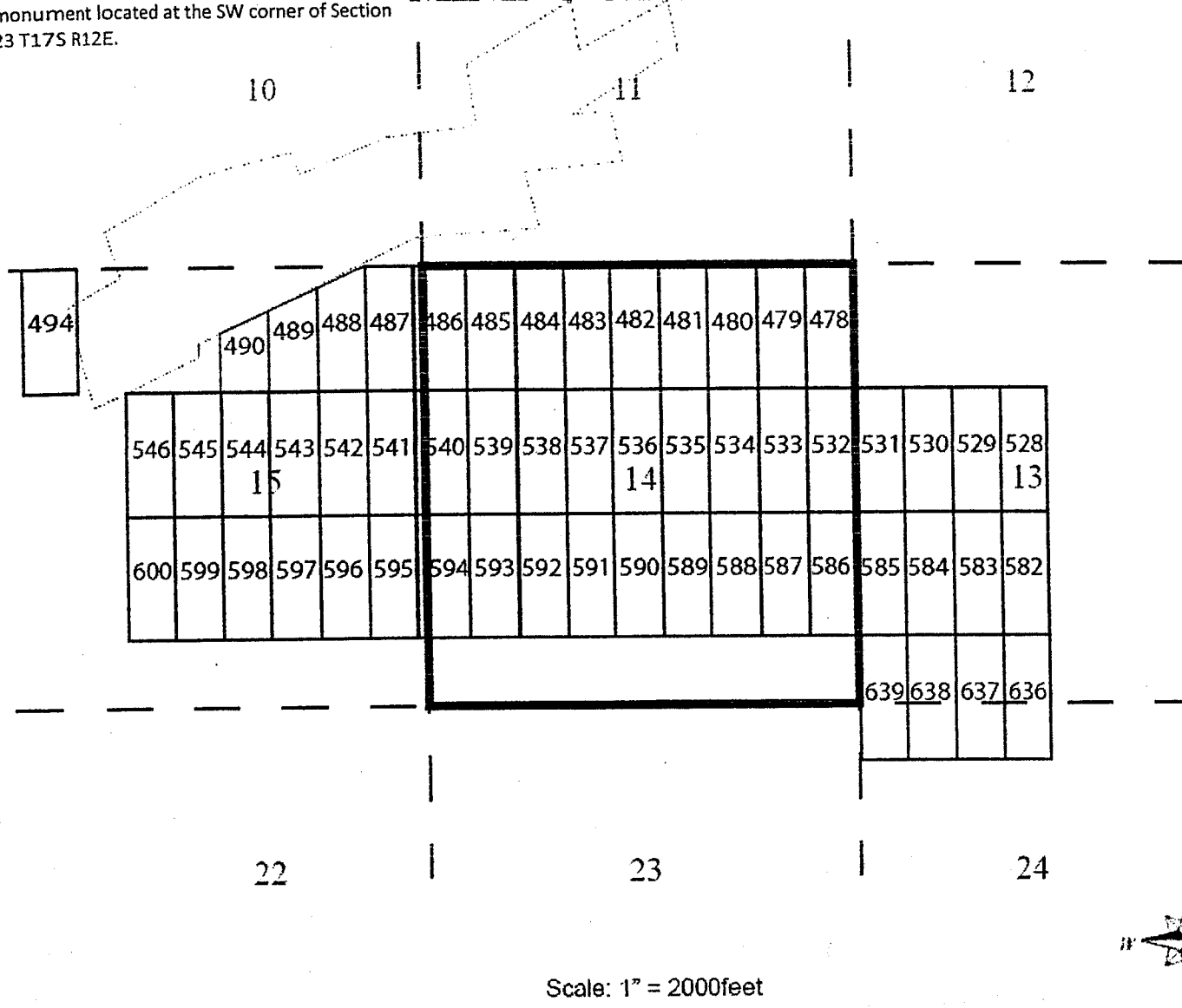
LOCATOR (s) AGENT OF MAG Exploration Services, Inc.

JB Mores

ANCH16076

The NW corner of CWT #481 is located about 2880' east and 10500' north of the survey monument located at the SW corner of Section 23 T17S R12E.

LODE MINING CLAIM MAP



The above map depicts the CWT #481 mining claim, which is located in Section (s) 14, Township 17 South, Range 12 East, Gila and Salt River Base and Meridian, Pima County, Arizona.

The types of corner and location monuments used are as follows: Rock and Post.

All claims depicted on the map are 1500 feet between each end and 600 feet between each side. The bearings between all claim corners are north-south and east-west as depicted on the map.

When Recorded Mail To:
MAG Exploration Services, Inc.
510 10th Ave. #A3
Apache Junction, AZ 85119

LOCATION NOTICE FOR LODE MINING CLAIM

NOTICE IS HEREBY GIVEN that the CWT #482 lode
mining claim has been located by MAG Exploration Services.
Whose current mailing address is 510 10th Ave #A3,
Apache Junction, AZ 85119.

BLM
Date
Stamp

The general course of this claim is North to South and is situated
in Pima County, Arizona. This claim is 1500 feet in length and 600 feet
in width. This claim runs from the location monument on which this
location notice is posted approximately 1490 feet in a Southerly
direction to the South end line and 10 feet in a Northerly
direction to the North end line. This claim is marked by six
monuments, one at each corner and one at the center of each end line
of the claim.

RECEIVED
BLM, AZ STATE OFFICE
2012 MAY 31 P 2:46
PHOENIX, AZ

The location monument on which this notice is posted is situated within Section 14,
Township 17 South, Range 12 East, Gila and Salt River Base and Meridian, Arizona and this claim
encompasses portions of the following quarter section (s), section (s), Township (s), and Range (s) NW ¼
and NE ¼ of Section 14, Township 17 South, Range 12 East Gila and Salt River Base and Meridian,
Arizona.

The locality of this claim with reference to some natural or permanent monument and additional information
(if any) concerning its locality are as follows: Begin at the survey monument located at the SW corner
of Section 23, Township 17 South, Range 12 East, thence easterly 2280 feet, thence northerly 10500
feet to NW corner of CWT #482.

DATED AND POSTED on the ground this 16 day of March 2012.

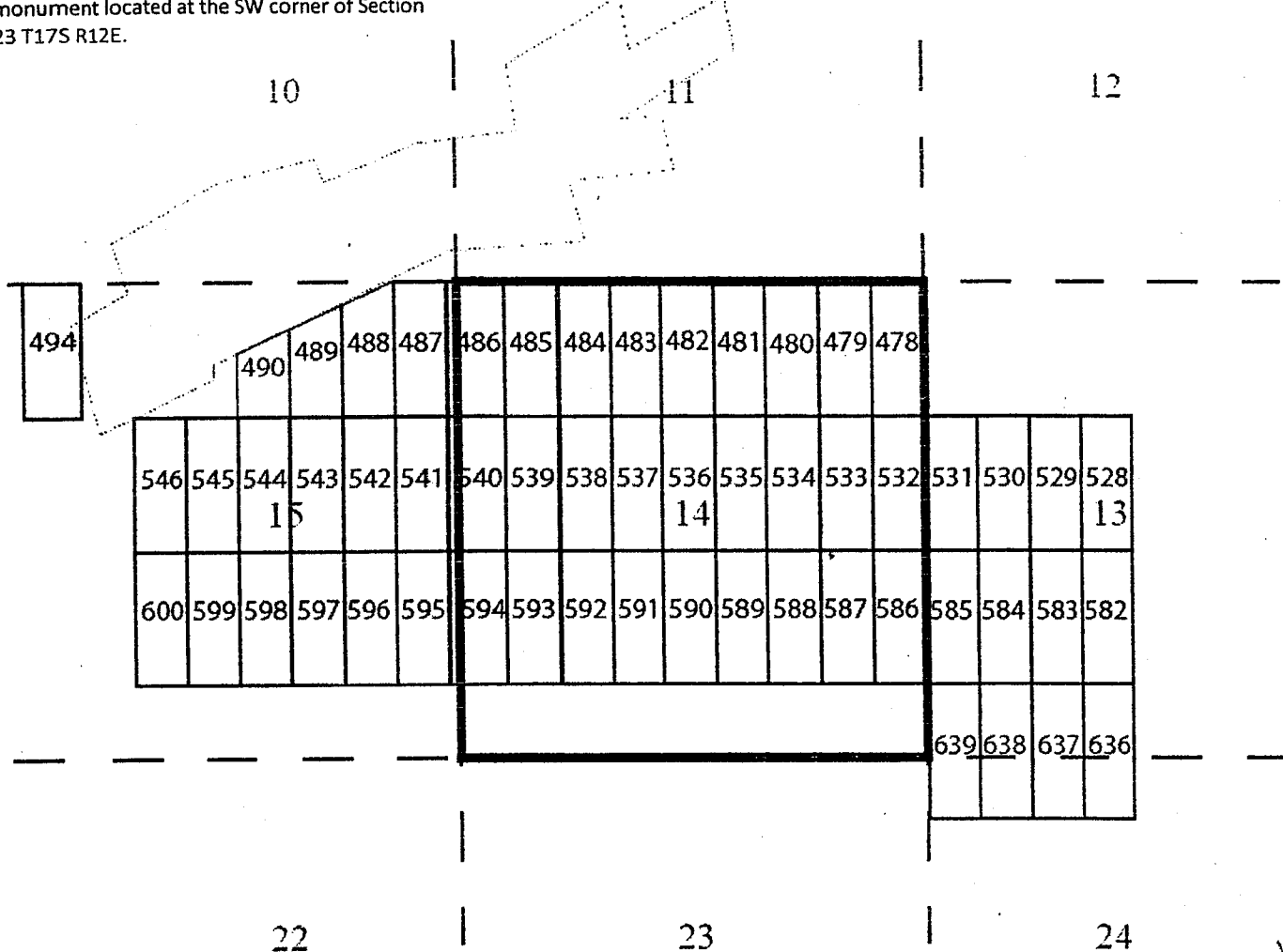
LOCATOR (s) AGENT OF MAG Exploration Services, Inc.

B. M. Morris

ANCH416077

LODE MINING CLAIM MAP

The NW corner of CWT #482 is located about 2280' east and 10500' north of the survey monument located at the SW corner of Section 23 T17S R12E.



Scale: 1" = 2000feet



The above map depicts the CWT #482 mining claim, which is located in Section (s) 14, Township 17 South, Range 12 East, Gila and Salt River Base and Meridian, Pima County, Arizona.

The types of corner and location monuments used are as follows: Rock and Post.

All claims depicted on the map are 1500 feet between each end and 600 feet between each side. The bearings between all claim corners are north-south and east-west as depicted on the map.

When Recorded Mail To:
MAG Exploration Services, Inc.
510 10th Ave. #A3
Apache Junction, AZ 85119

LOCATION NOTICE FOR LODE MINING CLAIM

NOTICE IS HEREBY GIVEN that the CWT #483 lode
mining claim has been located by MAG Exploration Services.
Whose current mailing address is 510 10th Ave #A3,
Apache Junction, AZ 85119.

BLM
Date
Stamp

RECEIVED
B.L.M. AZ STATE OFFICE
2012 MAY 31 P 2:46
PHOENIX, AZ

The general course of this claim is North to South and is situated
in Pima County, Arizona. This claim is 1500 feet in length and 600 feet
in width. This claim runs from the location monument on which this
location notice is posted approximately 1490 feet in a Southerly
direction to the South end line and 10 feet in a Northerly
direction to the North end line. This claim is marked by six
monuments, one at each corner and one at the center of each end line
of the claim.

The location monument on which this notice is posted is situated within Section 14,
Township 17 South, Range 12 East, Gila and Salt River Base and Meridian, Arizona and this claim
encompasses portions of the following quarter section (s), section (s), Township (s), and Range (s) NW ¼
of Section 14, Township 17 South, Range 12 East Gila and Salt River Base and Meridian, Arizona.

The locality of this claim with reference to some natural or permanent monument and additional information
(if any) concerning its locality are as follows: Begin at the survey monument located at the SW corner
of Section 23, Township 17 South, Range 12 East, thence easterly 1680 feet, thence northerly 10500
feet to NW corner of CWT #483.

DATED AND POSTED on the ground this 16 day of March 2012.

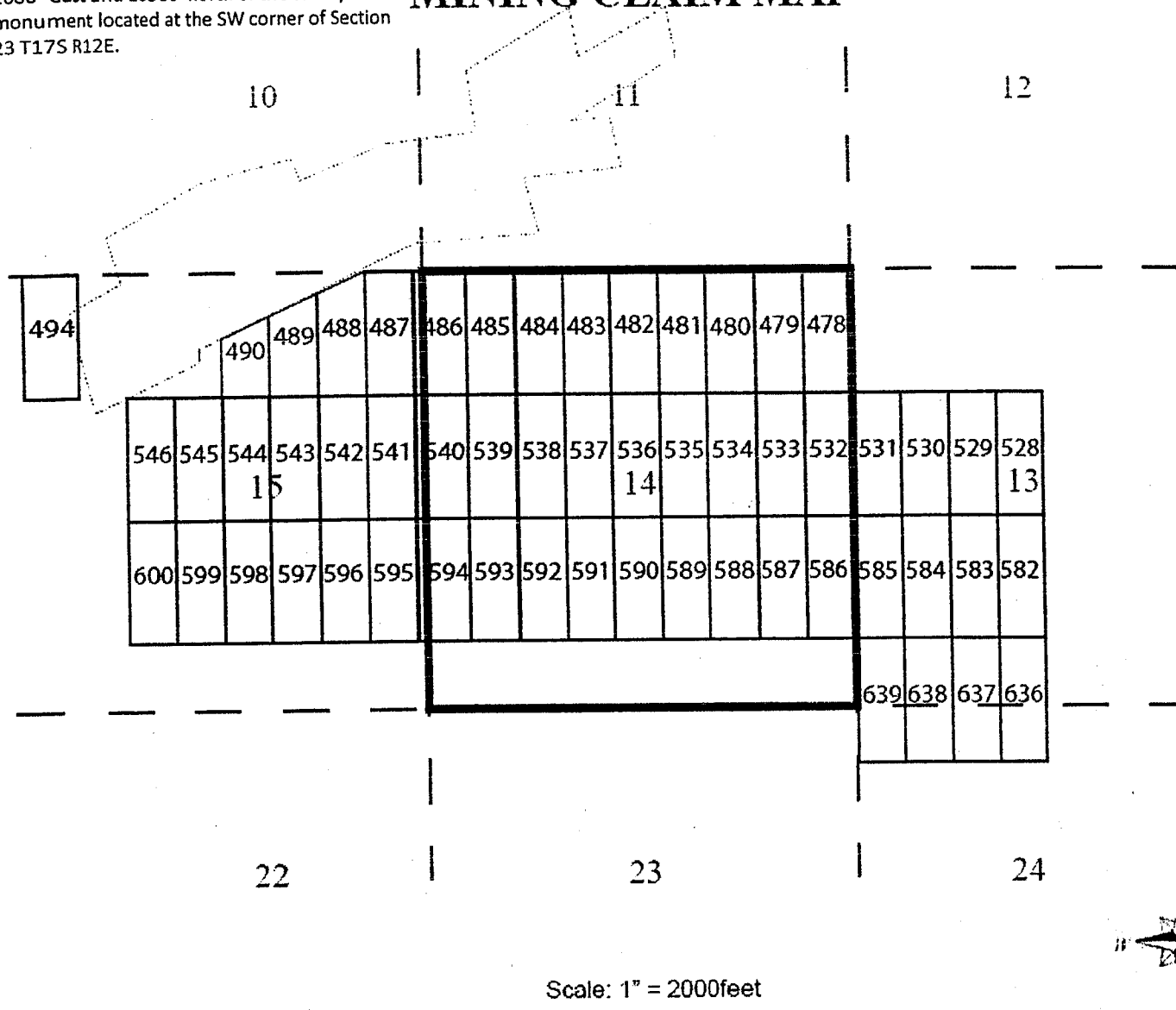
LOCATOR (s) AGENT OF MAG Exploration Services, Inc.

J. B. Mauer

ANCH 16078

The NW corner of CWT #483 is located about 1680' east and 10500' north of the survey monument located at the SW corner of Section 23 T17S R12E.

LODE MINING CLAIM MAP



The above map depicts the CWT #483 mining claim, which is located in Section (s) 14, Township 17 South, Range 12 East, Gila and Salt River Base and Meridian, Pima County, Arizona.

The types of corner and location monuments used are as follows: Rock and Post.

All claims depicted on the map are 1500 feet between each end and 600 feet between each side. The bearings between all claim corners are north-south and east-west as depicted on the map.

When Recorded Mail To:
MAG Exploration Services, Inc.
510 10th Ave. #A3
Apache Junction, AZ 85119

LOCATION NOTICE FOR LOPE MINING CLAIM

NOTICE IS HEREBY GIVEN that the CWT #484 lode
mining claim has been located by MAG Exploration Services.
Whose current mailing address is 510 10th Ave #A3,
Apache Junction, AZ 85119.

BLM
Date
Stamp

The general course of this claim is North to South and is situated
in Pima County, Arizona. This claim is 1500 feet in length and 600 feet
in width. This claim runs from the location monument on which this
location notice is posted approximately 1490 feet in a Southerly
direction to the South end line and 10 feet in a Northerly
direction to the North end line. This claim is marked by six
monuments, one at each corner and one at the center of each end line
of the claim.

RECEIVED
BLM AZ STATE OFFICE
2012 MAY 31 P 2:46
PHOENIX, AZ

The location monument on which this notice is posted is situated within Section 14,
Township 17 South, Range 12 East, Gila and Salt River Base and Meridian, Arizona and this claim
encompasses portions of the following quarter section (s), section (s), Township (s), and Range (s) NW ¼
of Section 14, Township 17 South, Range 12 East Gila and Salt River Base and Meridian, Arizona.

The locality of this claim with reference to some natural or permanent monument and additional information
(if any) concerning its locality are as follows: Begin at the survey monument located at the SW corner
of Section 23, Township 17 South, Range 12 East, thence easterly 1080 feet, thence northerly 10500
feet to NW corner of CWT #484.

DATED AND POSTED on the ground this 16 day of March 2012.

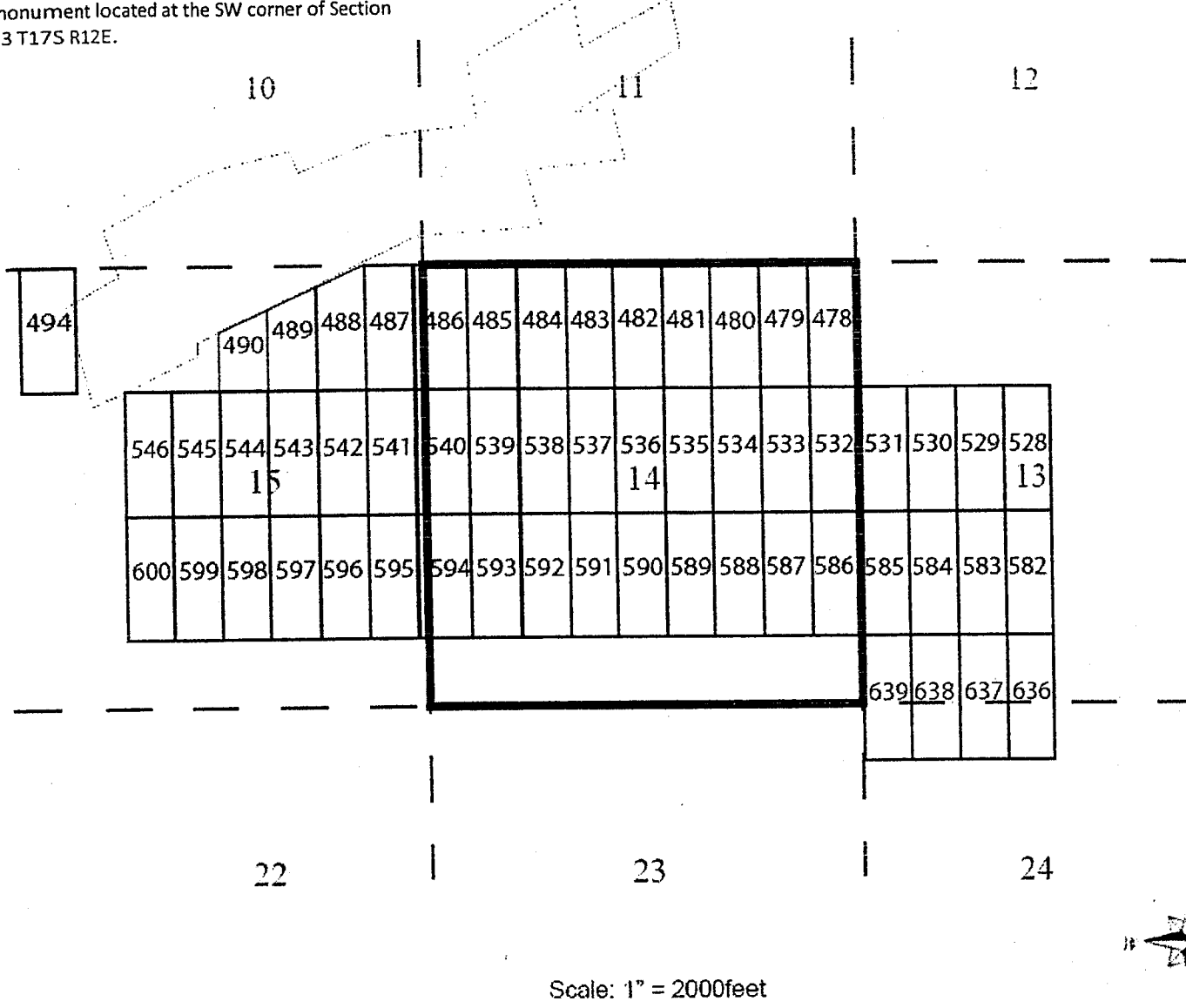
LOCATOR (s) AGENT OF MAG Exploration Services, Inc.

J. B. Moore

AMC416079

LODE MINING CLAIM MAP

The NW corner of CWT #484 is located about 1080' east and 10500' north of the survey monument located at the SW corner of Section 23 T17S R12E.



The above map depicts the CWT #484 mining claim, which is located in Section (s) 14, Township 17 South, Range 12 East, Gila and Salt River Base and Meridian, Pima County, Arizona.

The types of corner and location monuments used are as follows: Rock and Post.

All claims depicted on the map are 1500 feet between each end and 600 feet between each side. The bearings between all claim corners are north-south and east-west as depicted on the map.

When Recorded Mail To:
MAG Exploration Services, Inc.
510 10th Ave. #A3
Apache Junction, AZ 85119

LOCATION NOTICE FOR LOPE MINING CLAIM

NOTICE IS HEREBY GIVEN that the CWT #485 lode
mining claim has been located by MAG Exploration Services.
Whose current mailing address is 510 10th Ave #A3,
Apache Junction, AZ 85119.

BLM
Date
Stamp

The general course of this claim is North to South and is situated
in Pima County, Arizona. This claim is 1500 feet in length and 600 feet
in width. This claim runs from the location monument on which this
location notice is posted approximately 1490 feet in a Southerly
direction to the South end line and 10 feet in a Northerly
direction to the North end line. This claim is marked by six
monuments, one at each corner and one at the center of each end line
of the claim.

RECEIVED
BLM AZ STATE OFFICE
2012 MAY 31 P 2:46
PHOENIX, AZ

The location monument on which this notice is posted is situated within Section 14,
Township 17 South, Range 12 East, Gila and Salt River Base and Meridian, Arizona and this claim
encompasses portions of the following quarter section (s), section (s), Township (s), and Range (s) NW 1/4
of Section 14, Township 17 South, Range 12 East Gila and Salt River Base and Meridian, Arizona.

The locality of this claim with reference to some natural or permanent monument and additional information
(if any) concerning its locality are as follows: Begin at the survey monument located at the SW corner
of Section 23, Township 17 South, Range 12 East, thence easterly 480 feet, thence northerly 10500
feet to NW corner of CWT #485.

DATED AND POSTED on the ground this 16 day of March 2012.

LOCATOR (s) AGENT OF MAG Exploration Services, Inc.



AMC416080

The NW corner of CWT #485 is located about 480' east and 10500' north of the survey monument located at the SW corner of Section 23 T17S R12E.



The above map depicts the CWT #485 mining claim, which is located in Section (s) 14, Township 17 South, Range 12 East, Gila and Salt River Base and Meridian, Pima County, Arizona.

The types of corner and location monuments used are as follows: Rock and Post.

The types of corner and location monuments used are as follows. Rock and Post.
All claims depicted on the map are 1500 feet between each end and 600 feet between each side. The bearings between all claim corners are north-south and east-west as depicted on the map.

When Recorded Mail To:
MAG Exploration Services, Inc.
510 10th Ave. #A3
Apache Junction, AZ 85119

LOCATION NOTICE FOR LOPE MINING CLAIM

NOTICE IS HEREBY GIVEN that the CWT #486 lode
mining claim has been located by MAG Exploration Services.
Whose current mailing address is 510 10th Ave #A3,
Apache Junction, AZ 85119.

BLM
Date
Stamp

The general course of this claim is North to South and is situated
in Pima County, Arizona. This claim is 1500 feet in length and 600 feet
in width. This claim runs from the location monument on which this
location notice is posted approximately 1490 feet in a Southerly
direction to the South end line and 10 feet in a Northerly
direction to the North end line. This claim is marked by six
monuments, one at each corner and one at the center of each end line
of the claim.

RECEIVED
BLM, AZ STATE OFFICE
2012 MAY 31 P 2:46
PHOENIX, AZ

The location monument on which this notice is posted is situated within Section 14,
Township 17 South, Range 12 East, Gila and Salt River Base and Meridian, Arizona and this claim
encompasses portions of the following quarter section (s), section (s), Township (s), and Range (s) NE ¼
of Section 15, NW ¼ of Section 14, Township 17 South, Range 12 East Gila and Salt River Base and
Meridian, Arizona.

The locality of this claim with reference to some natural or permanent monument and additional information
(if any) concerning its locality are as follows: Begin at the survey monument located at the SW corner
of Section 23, Township 17 South, Range 12 East, thence westerly 120 feet, thence northerly 10500
feet to NW corner of CWT #486.

DATED AND POSTED on the ground this 16 day of March 2012.

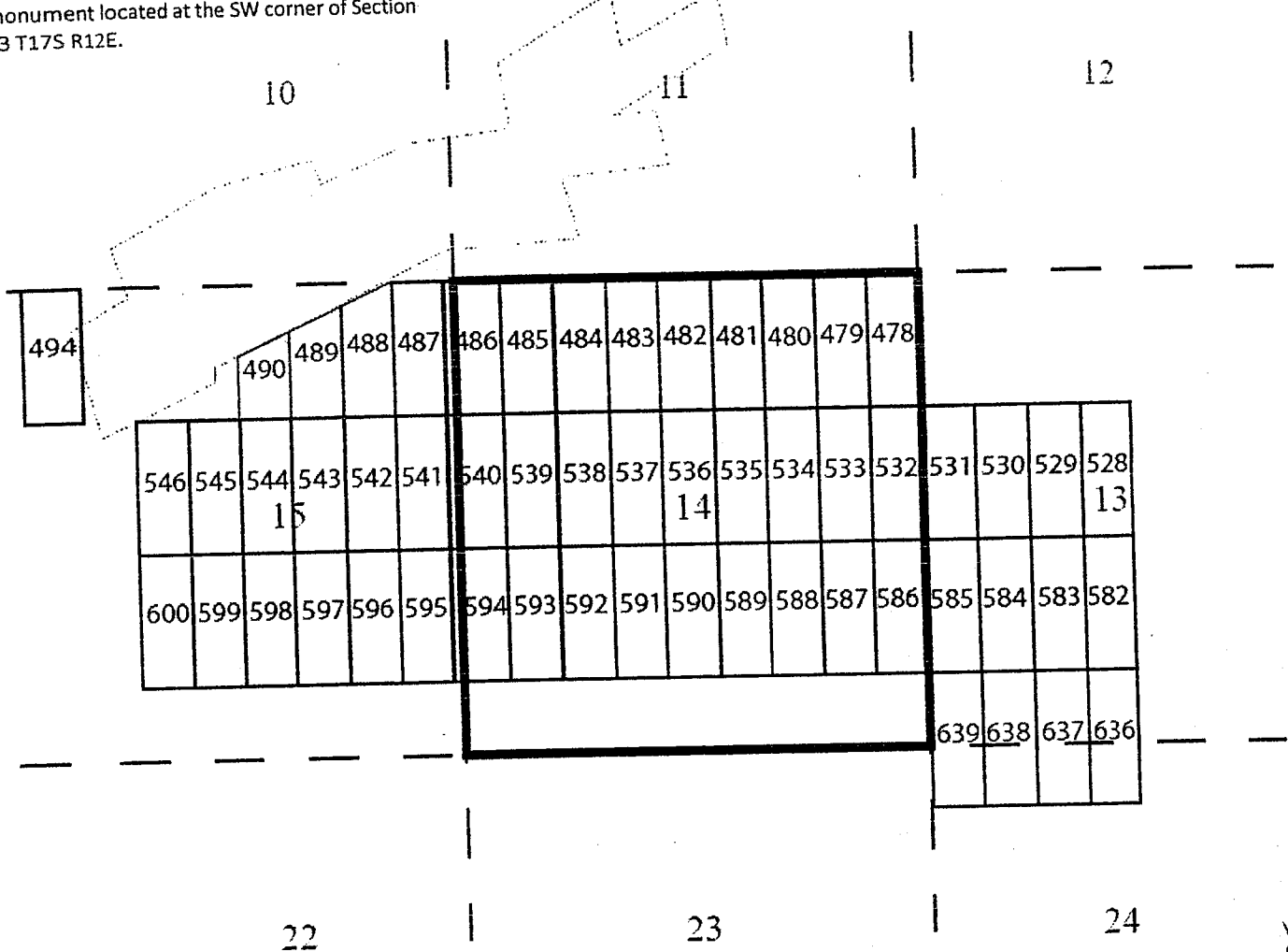
LOCATOR (s) AGENT OF MAG Exploration Services, Inc.

J. B. Mueser

AMC416081

The NW corner of CWT #486 is located about 120' west and 10500' north of the survey monument located at the SW corner of Section 23 T17S R12E.

LODE MINING CLAIM MAP



Scale: 1" = 2000feet



The above map depicts the CWT #486 mining claim, which is located in Section (s) 14, 15, Township 17 South, Range 12 East, Gila and Salt River Base and Meridian, Pima County, Arizona. The types of corner and location monuments used are as follows: Rock and Post. All claims depicted on the map are 1500 feet between each end and 600 feet between each side. The bearings between all claim corners are north-south and east-west as depicted on the map.

When Recorded Mail To:
MAG Exploration Services, Inc.
510 10th Ave. #A3
Apache Junction, AZ 85119

LOCATION NOTICE FOR LODE MINING CLAIM

NOTICE IS HEREBY GIVEN that the CWT #487 lode
mining claim has been located by MAG Exploration Services.
Whose current mailing address is 510 10th Ave #A3,
Apache Junction, AZ 85119.

BLM
Date
Stamp

The general course of this claim is North to South and is situated
in Pima County, Arizona. This claim is 1500 feet in length and 600 feet
in width. This claim runs from the location monument on which this
location notice is posted approximately 1490 feet in a Southerly
direction to the South end line and 10 feet in a Northerly
direction to the North end line. This claim is marked by six
monuments, one at each corner and one at the center of each end line
of the claim.

RECEIVED
BLM, AZ STATE OFFICE
2012 MAY 31 P 2:46
PHOENIX, AZ

The location monument on which this notice is posted is situated within Section 15,
Township 17 South, Range 12 East, Gila and Salt River Base and Meridian, Arizona and this claim
encompasses portions of the following quarter section (s), section (s), Township (s), and Range (s) NE ¼
of Section 15, Township 17 South, Range 12 East Gila and Salt River Base and Meridian, Arizona.

The locality of this claim with reference to some natural or permanent monument and additional information
(if any) concerning its locality are as follows: Begin at the survey monument located at the SW corner
of Section 23, Township 17 South, Range 12 East, thence westerly 720 feet, thence northerly 10500
feet to NW corner of CWT #487.

DATED AND POSTED on the ground this 16 day of March 2012.

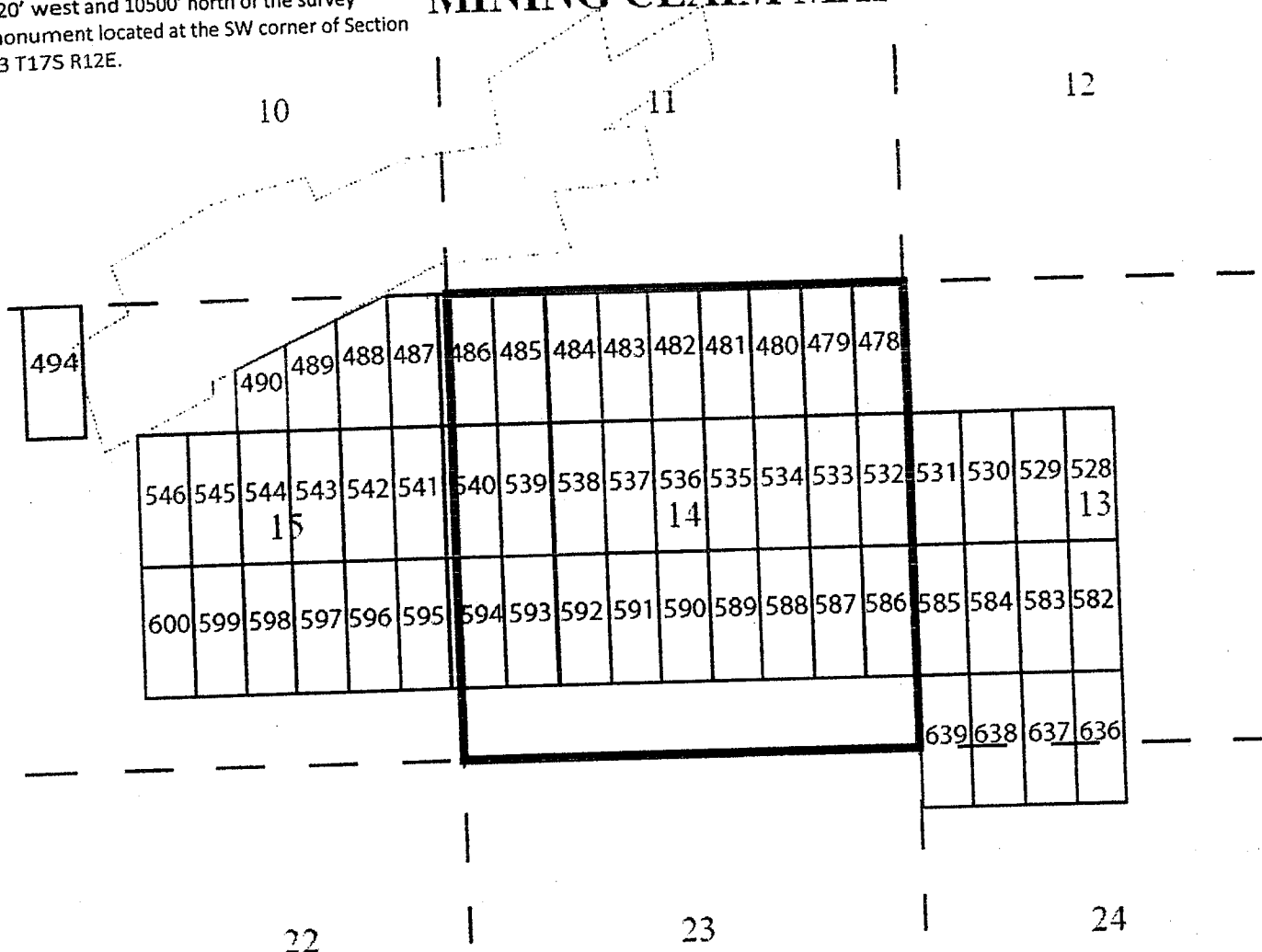
LOCATOR (s) AGENT OF MAG Exploration Services, Inc.

[Signature]

ANCH16082

The NW corner of CWT #487 is located about 720' west and 10500' north of the survey monument located at the SW corner of Section 23 T17S R12E.

LODE MINING CLAIM MAP



Scale: 1" = 2000feet



The above map depicts the CWT #487 mining claim, which is located in Section (s) 15, Township 17 South, Range 12 East, Gila and Salt River Base and Meridian, Pima County, Arizona. The types of corner and location monuments used are as follows: Rock and Post. All claims depicted on the map are 1500 feet between each end and 600 feet between each side. The bearings between all claim corners are north-south and east-west as depicted on the map.

When Recorded Mail To:
MAG Exploration Services, Inc.
510 10th Ave. #A3
Apache Junction, AZ 85119

LOCATION NOTICE FOR LODE MINING CLAIM

NOTICE IS HEREBY GIVEN that the CWT #488 lode
mining claim has been located by MAG Exploration Services.
Whose current mailing address is 510 10th Ave #A3,
Apache Junction, AZ 85119.

BLM
Date
Stamp

The general course of this claim is South to North and is situated
in Pima County, Arizona. This claim is 1500 feet in length and 600 feet
in width. This claim runs from the location monument on which this
location notice is posted approximately 1490 feet in a Northerly
direction to the North end line and 10 feet in a Southerly
direction to the South end line. This claim is marked by six
monuments, one at each corner and one at the center of each end line
of the claim.


RECEIVED
B.L.M. AZ STATE OFFICE
2012 MAY 31 P 2:46
PHOENIX, AZ

The location monument on which this notice is posted is situated within Section 15,
Township 17 South, Range 12 East, Gila and Salt River Base and Meridian, Arizona and this claim
encompasses portions of the following quarter section (s), section (s), Township (s), and Range (s) NE ¼
of Section 15, Township 17 South, Range 12 East Gila and Salt River Base and Meridian, Arizona.

The locality of this claim with reference to some natural or permanent monument and additional information
(if any) concerning its locality are as follows: Begin at the survey monument located at the SW corner
of Section 23, Township 17 South, Range 12 East, thence westerly 1320 feet, thence northerly 10340
feet to NW corner of CWT #488.

DATED AND POSTED on the ground this 15th day of March 2012.

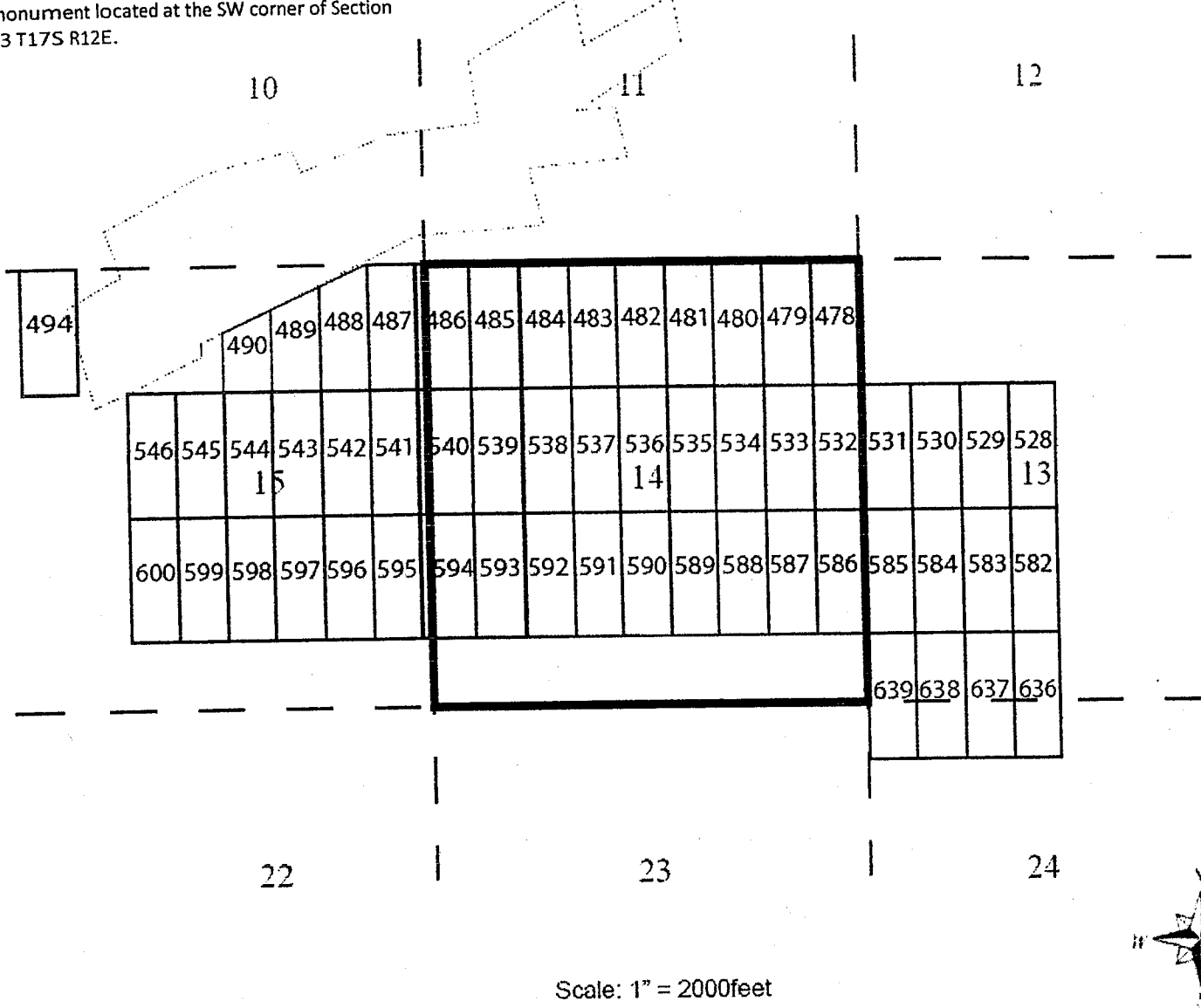
LOCATOR(s) AGENT OF MAG Exploration Services, Inc.



AMC416083

LODE MINING CLAIM MAP

The NW corner of CWT #488 is located about 1320' west and 10340' north of the survey monument located at the SW corner of Section 23 T17S R12E.



The above map depicts the CWT #488 mining claim, which is located in Section (s) 15, Township 17 South, Range 12 East, Gila and Salt River Base and Meridian, Pima County, Arizona. The types of corner and location monuments used are as follows: Rock and Post. All claims depicted on the map are 1500 feet between each end and 600 feet between each side. The bearings between all claim corners are north-south and east-west as depicted on the map.

When Recorded Mail To:
MAG Exploration Services, Inc.
510 10th Ave. #A3
Apache Junction, AZ 85119

LOCATION NOTICE FOR LOPE MINING CLAIM

NOTICE IS HEREBY GIVEN that the CWT #489 lode
mining claim has been located by MAG Exploration Services.
Whose current mailing address is 510 10th Ave #A3,
Apache Junction, AZ 85119.

BLM
Date
Stamp

The general course of this claim is South to North and is situated
in Pima County, Arizona. This claim is 1500 feet in length and 600 feet
in width. This claim runs from the location monument on which this
location notice is posted approximately 1490 feet in a Northerly
direction to the North end line and 10 feet in a Southerly
direction to the South end line. This claim is marked by six
monuments, one at each corner and one at the center of each end line
of the claim.


RECEIVED
BLM, AZ STATE OFFICE
2012 MAY 31 P 2:46
PHOENIX, AZ

The location monument on which this notice is posted is situated within Section 15,
Township 17 South, Range 12 East, Gila and Salt River Base and Meridian, Arizona and this claim
encompasses portions of the following quarter section (s), section (s), Township (s), and Range (s) NE ¼
of Section 15, Township 17 South, Range 12 East Gila and Salt River Base and Meridian, Arizona.

The locality of this claim with reference to some natural or permanent monument and additional information
(if any) concerning its locality are as follows: Begin at the survey monument located at the SW corner
of Section 23, Township 17 South, Range 12 East, thence westerly 1920 feet, thence northerly 10000
feet to NW corner of CWT #489.

DATED AND POSTED on the ground this 15th day of March 2012.

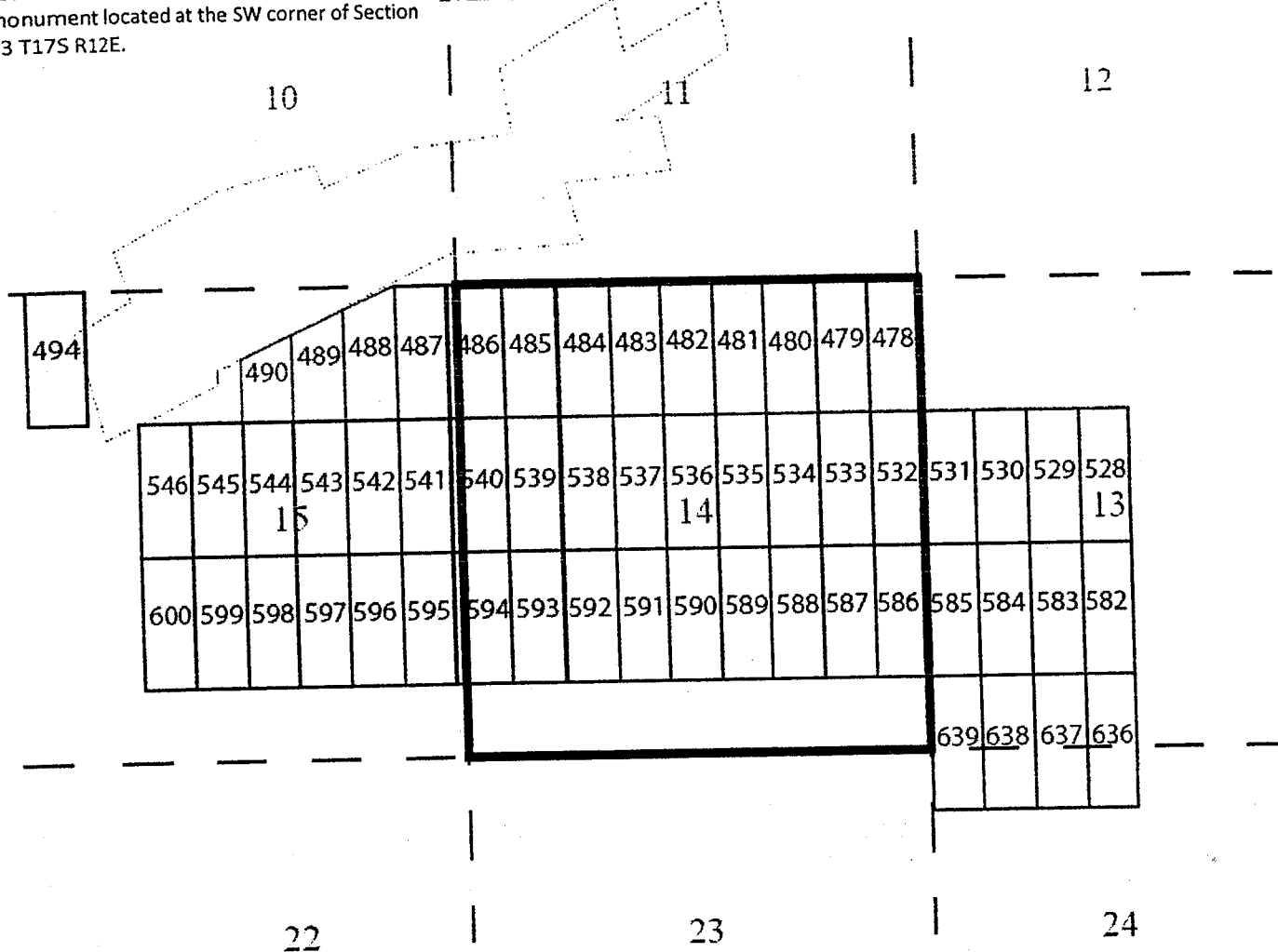
LOCATOR (s) AGENT OF MAG Exploration Services, Inc.



ANCH 16084

The NW corner of CWT #489 is located about 1920' west and 10000' north of the survey monument located at the SW corner of Section 23 T17S R12E.

LODE MINING CLAIM MAP



Scale: 1" = 2000feet



The above map depicts the CWT #489 mining claim, which is located in Section (s) 15, Township 17 South, Range 12 East, Gila and Salt River Base and Meridian, Pima County, Arizona. The types of corner and location monuments used are as follows: Rock and Post. All claims depicted on the map are 1500 feet between each end and 600 feet between each side. The bearings between all claim corners are north-south and east-west as depicted on the map.

When Recorded Mail To:
MAG Exploration Services, Inc.
510 10th Ave. #A3
Apache Junction, AZ 85119

LOCATION NOTICE FOR LODE MINING CLAIM

NOTICE IS HEREBY GIVEN that the CWT #490 lode
mining claim has been located by MAG Exploration Services.
Whose current mailing address is 510 10th Ave #A3,
Apache Junction, AZ 85119.

BLM
Date
Stamp

The general course of this claim is South to North and is situated
in Pima County, Arizona. This claim is 1500 feet in length and 600 feet
in width. This claim runs from the location monument on which this
location notice is posted approximately 1490 feet in a Northerly
direction to the North end line and 10 feet in a Southerly
direction to the South end line. This claim is marked by six
monuments, one at each corner and one at the center of each end line
of the claim.


RECEIVED
BLM, AZ STATE OFFICE
2012 MAY 31 P 2:46
PHOENIX, AZ

The location monument on which this notice is posted is situated within Section 15,
Township 17 South, Range 12 East, Gila and Salt River Base and Meridian, Arizona and this claim
encompasses portions of the following quarter section (s), section (s), Township (s), and Range (s) NE ¼
of Section 15, Township 17 South, Range 12 East Gila and Salt River Base and Meridian, Arizona.

The locality of this claim with reference to some natural or permanent monument and additional information
(if any) concerning its locality are as follows: Begin at the survey monument located at the SW corner
of Section 23, Township 17 South, Range 12 East, thence westerly 2520 feet, thence northerly 9730
feet to NW corner of CWT #490.

DATED AND POSTED on the ground this 15th day of March 2012.

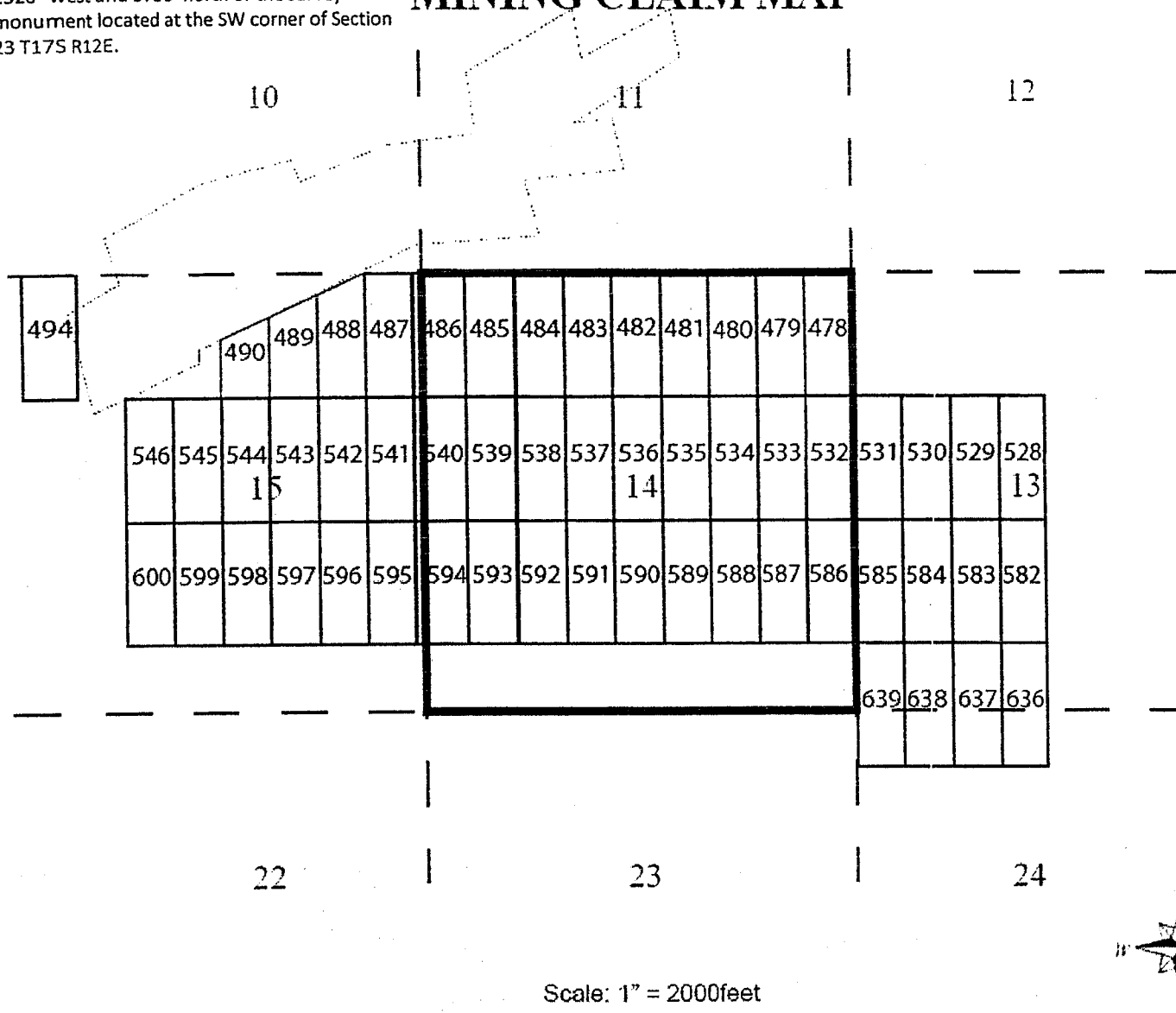
LOCATOR (s) AGENT OF MAG Exploration Services, Inc.



ANC 416085

The NW corner of CWT #490 is located about 2520' west and 9730' north of the survey monument located at the SW corner of Section 23 T17S R12E.

LODE MINING CLAIM MAP



The above map depicts the CWT #490 mining claim, which is located in Section (s) 15, Township 17 South, Range 12 East, Gila and Salt River Base and Meridian, Pima County, Arizona. The types of corner and location monuments used are as follows: Rock and Post. All claims depicted on the map are 1500 feet between each end and 600 feet between each side. The bearings between all claim corners are north-south and east-west as depicted on the map.

Phase 5

When Recorded Mail To:
MAG Exploration Services, Inc.
510 10th Ave. #A3
Apache Junction, AZ 85119

LOCATION NOTICE FOR LODE MINING CLAIM

NOTICE IS HEREBY GIVEN that the CWT #491 lode
mining claim has been located by MAG Exploration Services.
Whose current mailing address is 510 10th Ave #A3,
Apache Junction, AZ 85119.

BLM
Date
Stamp

The general course of this claim is South to North and is situated
in Pima County, Arizona. This claim is 1500 feet in length and 600 feet
in width. This claim runs from the location monument on which this
location notice is posted approximately 1490 feet in a Northerly
direction to the North end line and 10 feet in a Southerly
direction to the South end line. This claim is marked by six
monuments, one at each corner and one at the center of each end line
of the claim.


RECEIVED
B.L.M. AZ STATE OFFICE
2012 MAY 31 P 2:46
PHOENIX, AZ

The location monument on which this notice is posted is situated within Section 15,
Township 17 South, Range 12 East, Gila and Salt River Base and Meridian, Arizona and this claim
encompasses portions of the following quarter section (s), section (s), Township (s), and Range (s) NW ¼
and NE ¼ of Section 15, Township 17 South, Range 12 East Gila and Salt River Base and Meridian,
Arizona.

The locality of this claim with reference to some natural or permanent monument and additional information
(if any) concerning its locality are as follows: Begin at the survey monument located at the SW corner
of Section 11, Township 17 South, Range 12 East, thence westerly 3120 feet, thence northerly 0 feet
to NW corner of CWT #491.

DATED AND POSTED on the ground this 3rd day of May 2012.

LOCATOR (s) AGENT OF MAG Exploration Services, Inc.

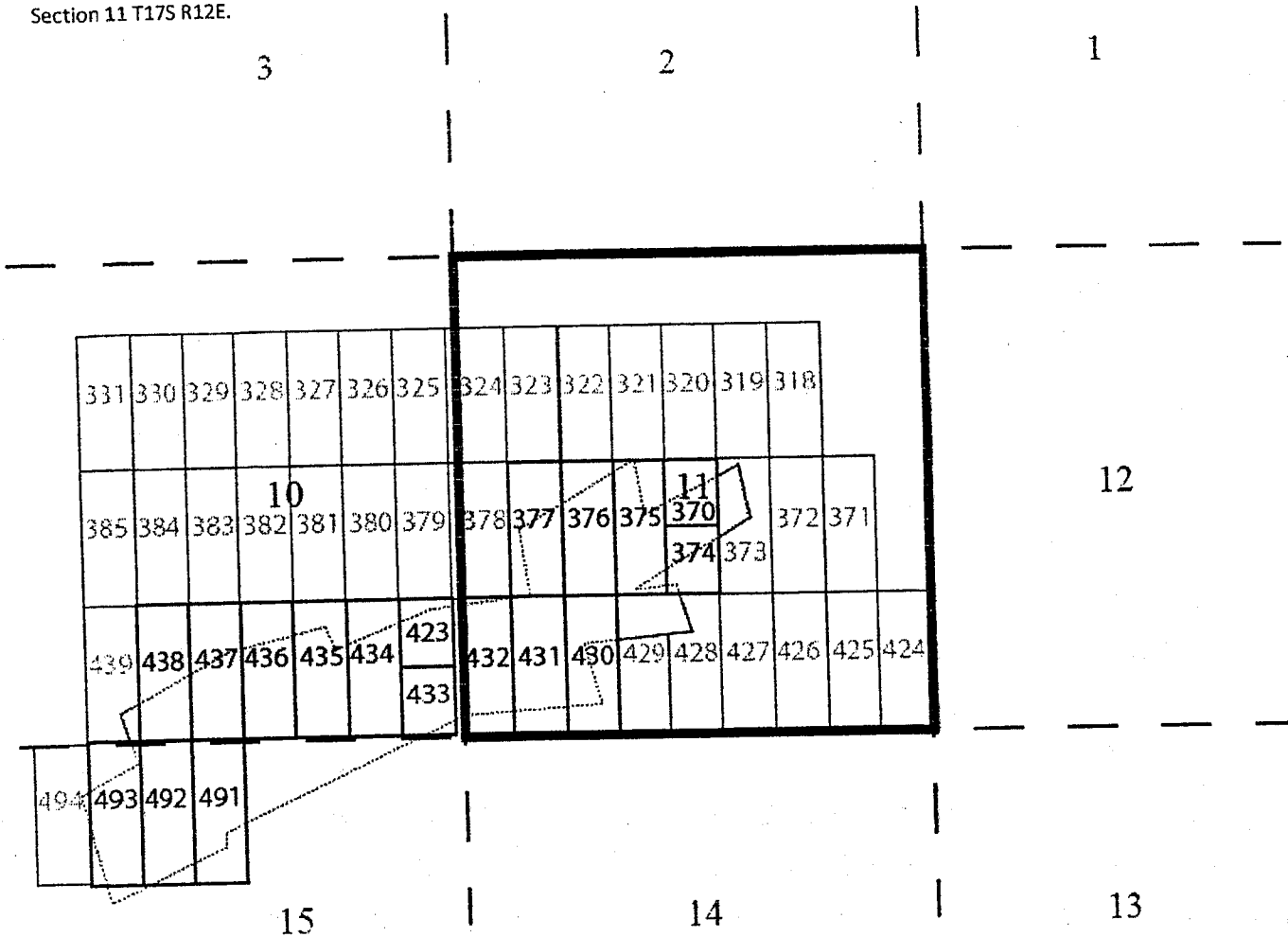


AMC416086

LODE

The NW corner of CWT #491 is located about 3120' west and 0' north of the survey monument located at the SW corner of Section 11 T17S R12E.

MINING CLAIM MAP



Scale: 1" = 2000feet



The above map depicts the CWT #491 mining claim, which is located in Section (s) 15, Township 17 South, Range 12 East, Gila and Salt River Base and Meridian, Pima County, Arizona.

The types of corner and location monuments used are as follows: Rock and Post.

All claims depicted on the map are 1500 feet between each end and 600 feet between each side. The bearings between all claim corners are north-south and east-west as depicted on the map.

Trace ?

When Recorded Mail To:
MAG Exploration Services, Inc.
510 10th Ave. #A3
Apache Junction, AZ 85119

LOCATION NOTICE FOR LODE MINING CLAIM

NOTICE IS HEREBY GIVEN that the CWT #492 lode mining claim has been located by MAG Exploration Services. Whose current mailing address is 510 10th Ave #A3, Apache Junction, AZ 85119.

BLM
Date
Stamp

The general course of this claim is South to North and is situated in Pima County, Arizona. This claim is 1500 feet in length and 600 feet in width. This claim runs from the location monument on which this location notice is posted approximately 1490 feet in a Northerly direction to the North end line and 10 feet in a Southerly direction to the South end line. This claim is marked by six monuments, one at each corner and one at the center of each end line of the claim.

RECEIVED
B.L.M. AZ STATE OFFICE
2012 MAY 31 P 2:46
PHOENIX, AZ

The location monument on which this notice is posted is situated within Section 15, Township 17 South, Range 12 East, Gila and Salt River Base and Meridian, Arizona and this claim encompasses portions of the following quarter section (s), section (s), Township (s), and Range (s) NW 1/4 of Section 15, Township 17 South, Range 12 East Gila and Salt River Base and Meridian, Arizona.

The locality of this claim with reference to some natural or permanent monument and additional information (if any) concerning its locality are as follows: Begin at the survey monument located at the SW corner of Section 11, Township 17 South, Range 12 East, thence westerly 3720 feet, thence northerly 0 feet to NW corner of CWT #492.

DATED AND POSTED on the ground this 3rd day of May 2012.

LOCATOR (s) AGENT OF MAG Exploration Services, Inc.

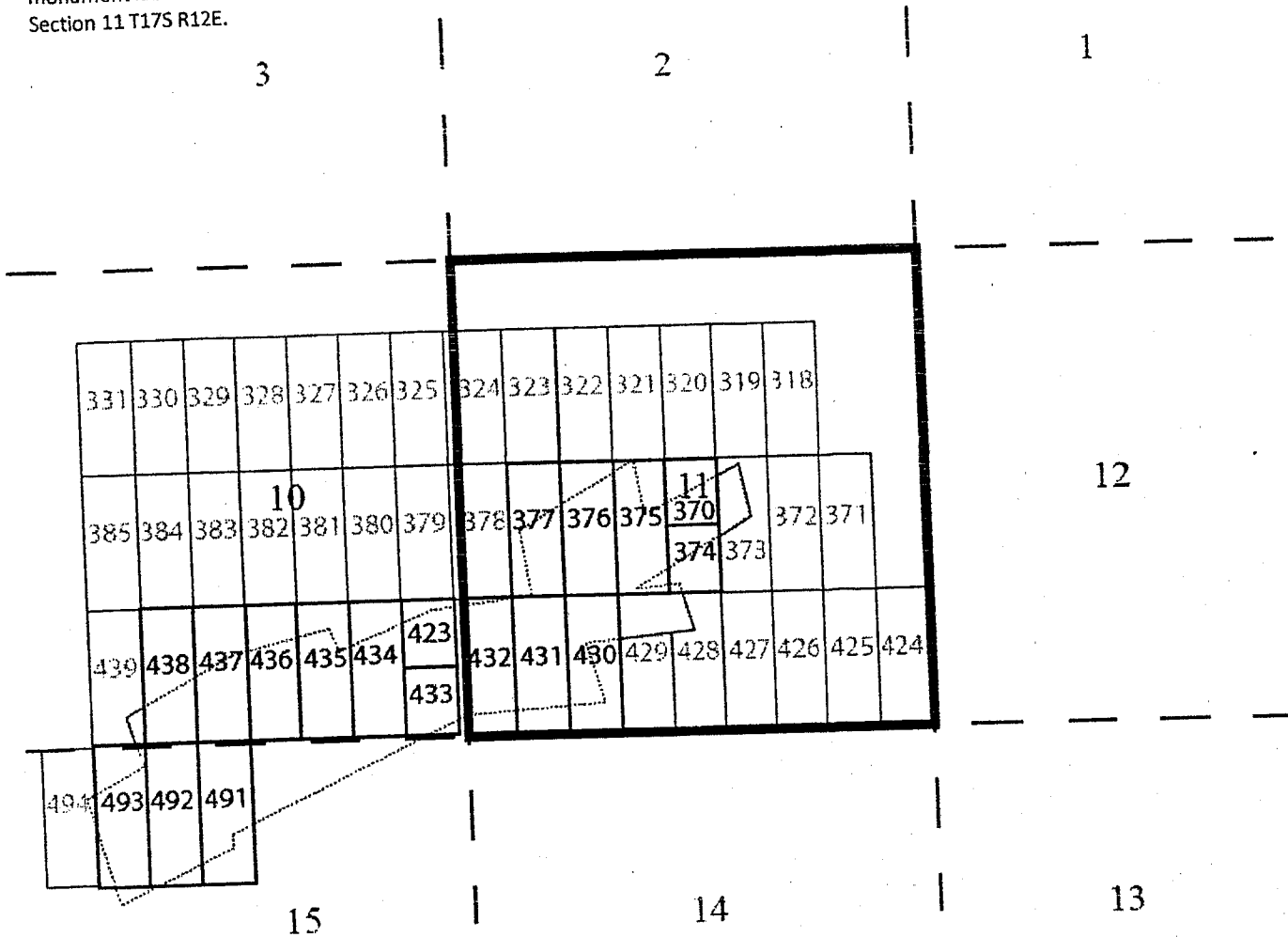


ANCH 16087

LODE

MINING CLAIM MAP

The NW corner of CWT #492 is located about 3720' west and 0' north of the survey monument located at the SW corner of Section 11 T17S R12E.



Scale: 1" = 2000feet



The above map depicts the CWT #492 mining claim, which is located in Section (s) 15, Township 17 South, Range 12 East, Gila and Salt River Base and Meridian, Pima County, Arizona.

The types of corner and location monuments used are as follows: Rock and Post.

All claims depicted on the map are 1500 feet between each end and 600 feet between each side. The bearings between all claim corners are north-south and east-west as depicted on the map.

Phase 7

When Recorded Mail To:
MAG Exploration Services, Inc.
510 10th Ave. #A3
Apache Junction, AZ 85119

LOCATION NOTICE FOR LODE MINING CLAIM

NOTICE IS HEREBY GIVEN that the CWT #493 lode
mining claim has been located by MAG Exploration Services.
Whose current mailing address is 510 10th Ave #A3,
Apache Junction, AZ 85119.

BLM
Date
Stamp

The general course of this claim is North to South and is situated
in Pima County, Arizona. This claim is 1500 feet in length and 600 feet
in width. This claim runs from the location monument on which this
location notice is posted approximately 1490 feet in a Southerly
direction to the South end line and 10 feet in a Northerly
direction to the North end line. This claim is marked by six
monuments, one at each corner and one at the center of each end line
of the claim.


RECEIVED
B.L.M. AZ STATE OFFICE
2012 MAY 31 P 2:46
PHOENIX, AZ

The location monument on which this notice is posted is situated within Section 15,
Township 17 South, Range 12 East, Gila and Salt River Base and Meridian, Arizona and this claim
encompasses portions of the following quarter section (s), section (s), Township (s), and Range (s) NW 1/4
of Section 15, Township 17 South, Range 12 East Gila and Salt River Base and Meridian, Arizona.

The locality of this claim with reference to some natural or permanent monument and additional information
(if any) concerning its locality are as follows: Begin at the survey monument located at the SW corner
of Section 11, Township 17 South, Range 12 East, thence westerly 4320 feet, thence northerly 0 feet
to NW corner of CWT #493.

DATED AND POSTED on the ground this 3rd day of May 2012.

LOCATOR(s) AGENT OF MAG Exploration Services, Inc.

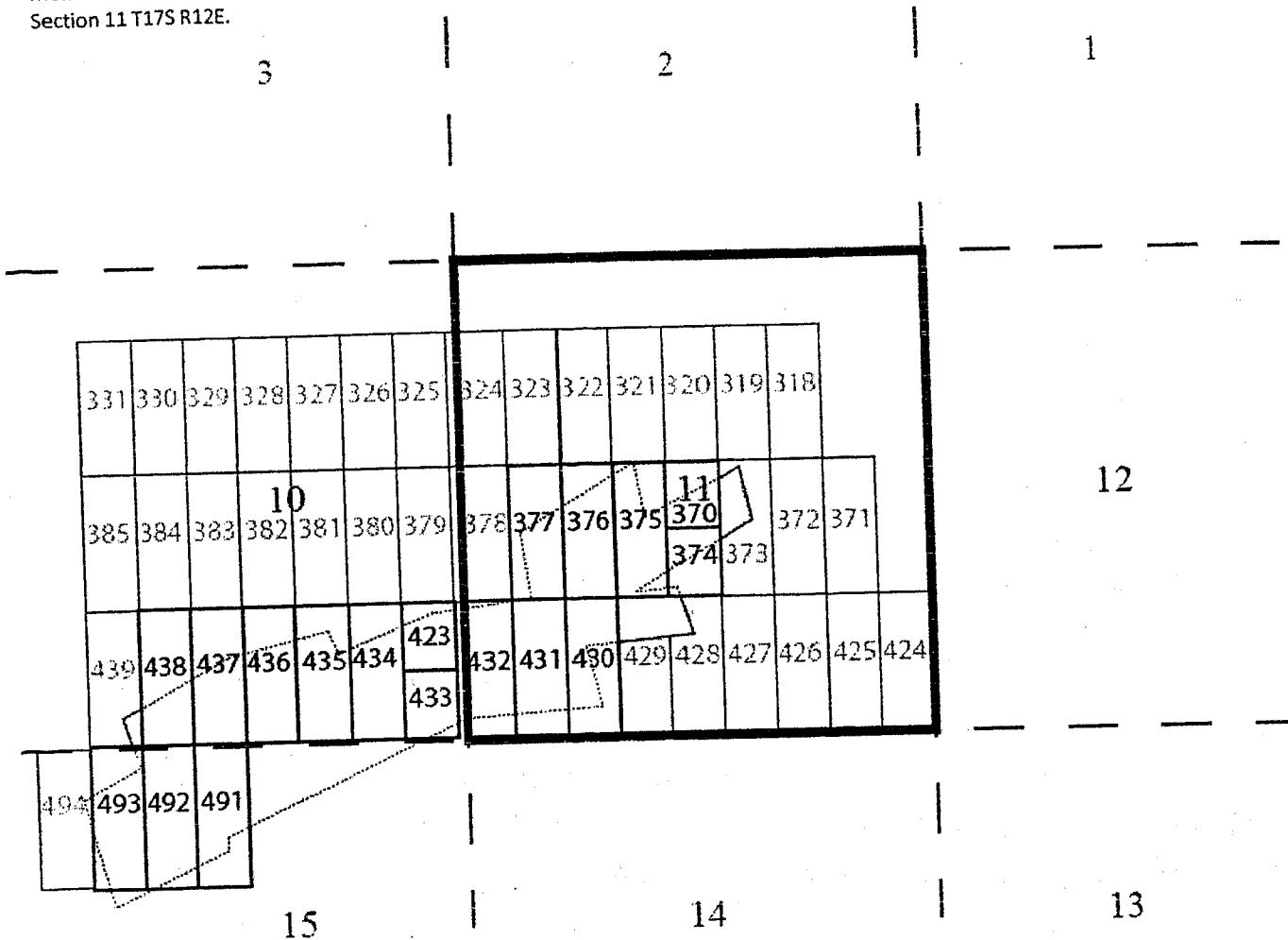


AMC416088

LODE

MINING CLAIM MAP

The NW corner of CWT #493 is located about 4320' west and 0' north of the survey monument located at the SW corner of Section 11 T17S R12E.



Scale: 1" = 2000feet



The above map depicts the CWT #493 mining claim, which is located in Section (s) 15, Township 17 South, Range 12 East, Gila and Salt River Base and Meridian, Pima County, Arizona.

The types of corner and location monuments used are as follows: Rock and Post.

All claims depicted on the map are 1500 feet between each end and 600 feet between each side. The bearings between all claim corners are north-south and east-west as depicted on the map.

When Recorded Mail To:
MAG Exploration Services, Inc.
510 10th Ave. #A3
Apache Junction, AZ 85119

LOCATION NOTICE FOR LODE MINING CLAIM

NOTICE IS HEREBY GIVEN that the CWT #494 lode
mining claim has been located by MAG Exploration Services.
Whose current mailing address is 510 10th Ave #A3,
Apache Junction, AZ 85119.

BLM
Date
Stamp

The general course of this claim is South to North and is situated
in Pima County, Arizona. This claim is 1500 feet in length and 600 feet
in width. This claim runs from the location monument on which this
location notice is posted approximately 1490 feet in a Northerly
direction to the North end line and 10 feet in a Southerly
direction to the South end line. This claim is marked by six
monuments, one at each corner and one at the center of each end line
of the claim.

RECEIVED
B.L.M. AZ STATE OFFICE
2012 MAY 31 P 2:46
PHOENIX, AZ

The location monument on which this notice is posted is situated within Section 15,
Township 17 South, Range 12 East, Gila and Salt River Base and Meridian, Arizona and this claim
encompasses portions of the following quarter section (s), section (s), Township (s), and Range (s) NW ¼
of Section 15, Township 17 South, Range 12 East Gila and Salt River Base and Meridian, Arizona.

The locality of this claim with reference to some natural or permanent monument and additional information
(if any) concerning its locality are as follows: Begin at the survey monument located at the SW corner
of Section 23, Township 17 South, Range 12 East, thence westerly 4920 feet, thence northerly 10500
feet to NW corner of CWT #494.

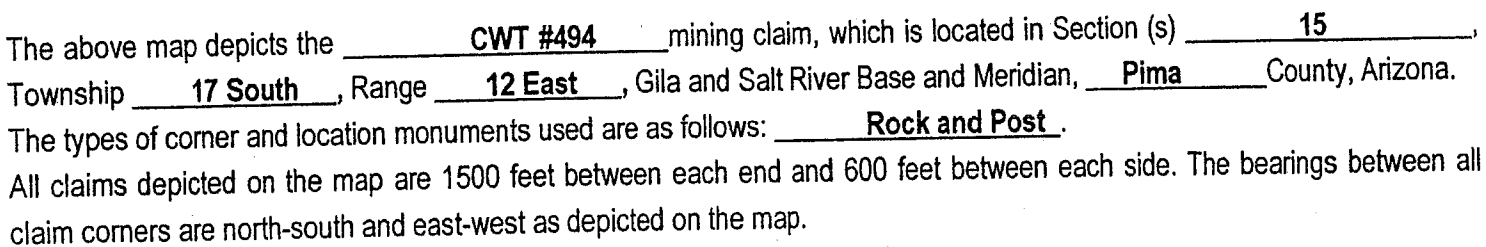
DATED AND POSTED on the ground this 15th day of March 2012.

LOCATOR(s) AGENT OF MAG Exploration Services, Inc.



ANCH 16089

The NW corner of CWT #494 is located about 4920' west and 10500' north of the survey monument located at the SW corner of Section 23 T17S R12E.



When Recorded Mail To:
MAG Exploration Services, Inc.
510 10th Ave. #A3
Apache Junction, AZ 85119

LOCATION NOTICE FOR LODE MINING CLAIM

NOTICE IS HEREBY GIVEN that the CWT #528 lode
mining claim has been located by MAG Exploration Services.
Whose current mailing address is 510 10th Ave #A3,
Apache Junction, AZ 85119.

BLM
Date
Stamp

The general course of this claim is South to North and is situated
in Pima County, Arizona. This claim is 1500 feet in length and 600 feet
in width. This claim runs from the location monument on which this
location notice is posted approximately 1490 feet in a Northerly
direction to the North end line and 10 feet in a Southerly
direction to the South end line. This claim is marked by six
monuments, one at each corner and one at the center of each end line
of the claim.

RECEIVED
B.L.M. AZ STATE OFFICE
2012 MAY 31 P 2:46
PHOENIX, AZ

The location monument on which this notice is posted is situated within Section 13,
Township 17 South, Range 12 East, Gila and Salt River Base and Meridian, Arizona and this claim
encompasses portions of the following quarter section (s), section (s), Township (s), and Range (s) NW ¼
and SW ¼ of Section 13, Township 17 South, Range 12 East Gila and Salt River Base and Meridian,
Arizona.

The locality of this claim with reference to some natural or permanent monument and additional information
(if any) concerning its locality are as follows: Begin at the survey monument located at the SW corner
of Section 23, Township 17 South, Range 12 East, thence easterly 7080 feet, thence northerly 9000
feet to NW corner of CWT #528.

DATED AND POSTED on the ground this 15 day of April 2012.

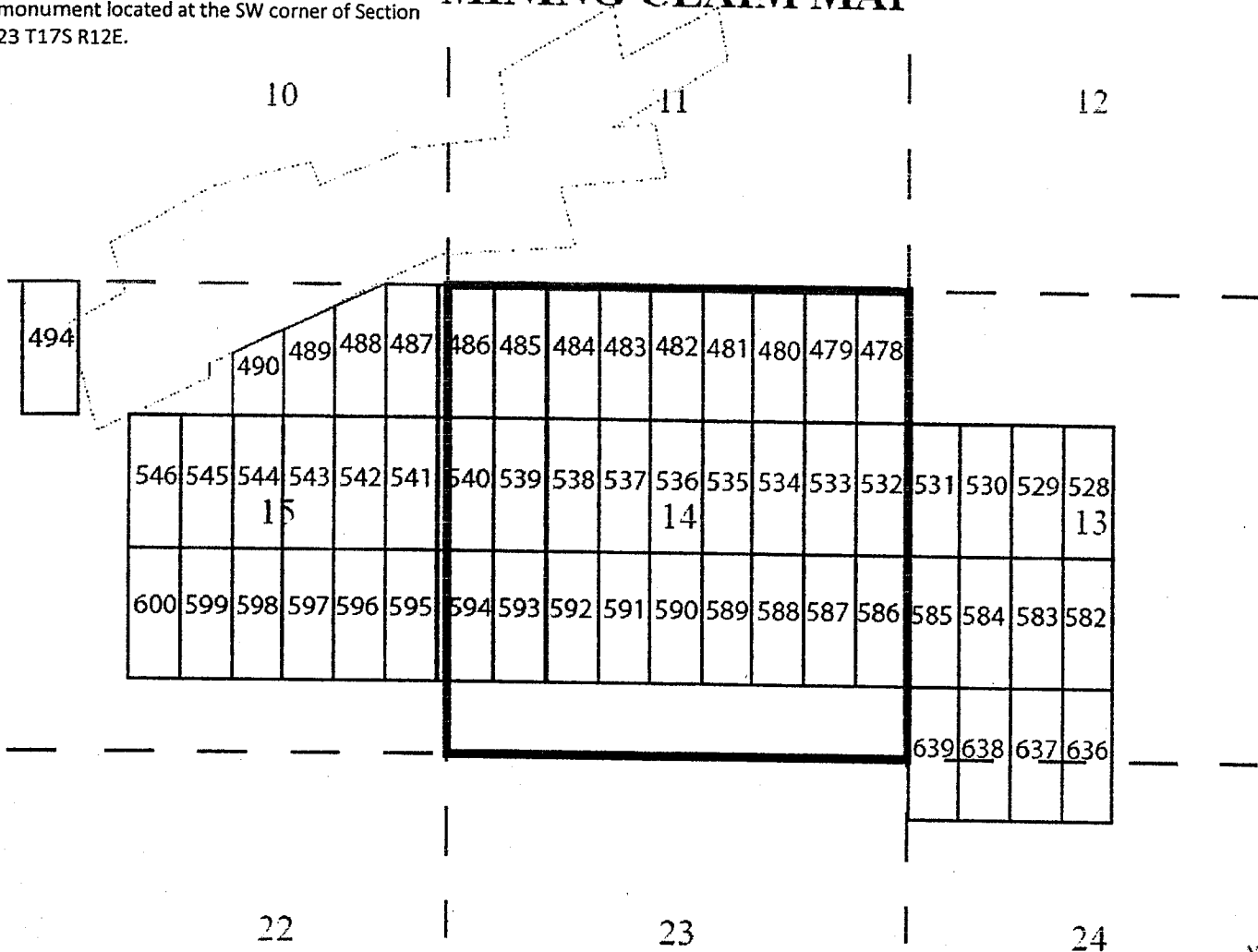
LOCATOR (s) AGENT OF MAG Exploration Services, Inc.

Mark P. Leach

ANCH 16090

The NW corner of CWT #528 is located about 7080' east and 9000' north of the survey monument located at the SW corner of Section 23 T17S R12E.

LODE MINING CLAIM MAP



Scale: 1" = 2000feet



The above map depicts the CWT #528 mining claim, which is located in Section (s) 13, Township 17 South, Range 12 East, Gila and Salt River Base and Meridian, Pima County, Arizona. The types of corner and location monuments used are as follows: Rock and Post. All claims depicted on the map are 1500 feet between each end and 600 feet between each side. The bearings between all claim corners are north-south and east-west as depicted on the map.

When Recorded Mail To:
MAG Exploration Services, Inc.
510 10th Ave. #A3
Apache Junction, AZ 85119

LOCATION NOTICE FOR LODE MINING CLAIM

NOTICE IS HEREBY GIVEN that the CWT #529 lode
mining claim has been located by MAG Exploration Services.
Whose current mailing address is 510 10th Ave #A3,
Apache Junction, AZ 85119.

BLM
Date
Stamp

The general course of this claim is South to North and is situated
in Pima County, Arizona. This claim is 1500 feet in length and 600 feet
in width. This claim runs from the location monument on which this
location notice is posted approximately 1490 feet in a Northerly
direction to the North end line and 10 feet in a Southerly
direction to the South end line. This claim is marked by six
monuments, one at each corner and one at the center of each end line
of the claim.

RECEIVED
B.L.M. AZ STATE OFFICE
2012 MAY 31 P 2:46
PHOENIX, AZ

The location monument on which this notice is posted is situated within Section 13,
Township 17 South, Range 12 East, Gila and Salt River Base and Meridian, Arizona and this claim
encompasses portions of the following quarter section (s), section (s), Township (s), and Range (s) NW ¼
and SW ¼ of Section 13, Township 17 South, Range 12 East Gila and Salt River Base and Meridian,
Arizona.

The locality of this claim with reference to some natural or permanent monument and additional information
(if any) concerning its locality are as follows: Begin at the survey monument located at the SW corner
of Section 23, Township 17 South, Range 12 East, thence easterly 6480 feet, thence northerly 9000
feet to NW corner of CWT #529.

DATED AND POSTED on the ground this 15 day of MARCH 2012.

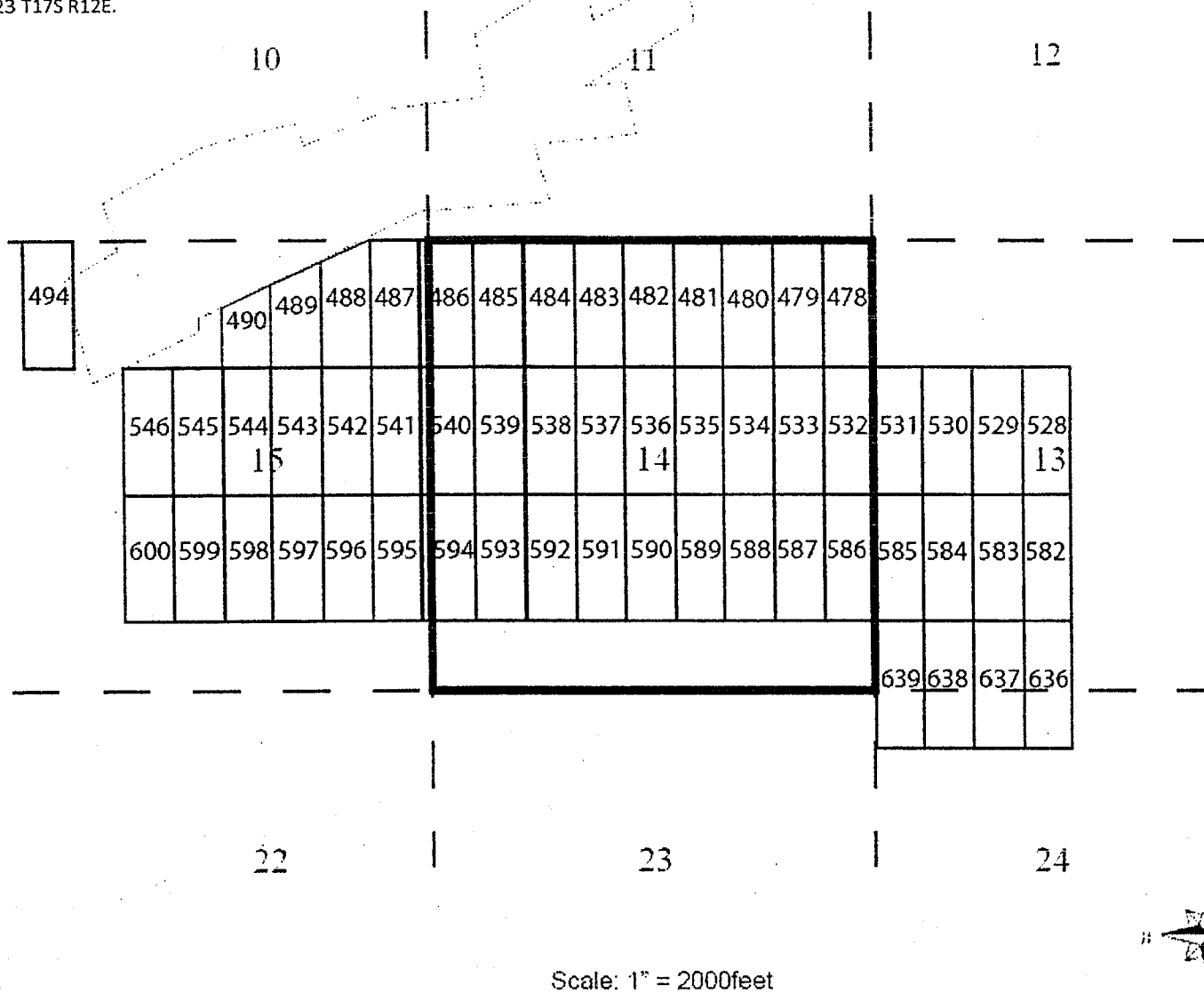
LOCATOR (s) AGENT OF MAG Exploration Services, Inc.



ARCH 16091

LODE MINING CLAIM MAP

The NW corner of CWT #529 is located about 6480' east and 9000' north of the survey monument located at the SW corner of Section 23 T17S R12E.



The above map depicts the CWT #529 mining claim, which is located in Section (s) 13, Township 17 South, Range 12 East, Gila and Salt River Base and Meridian, Pima County, Arizona. The types of corner and location monuments used are as follows: Rock and Post. All claims depicted on the map are 1500 feet between each end and 600 feet between each side. The bearings between all claim corners are north-south and east-west as depicted on the map.

When Recorded Mail To:
MAG Exploration Services, Inc.
510 10th Ave. #A3
Apache Junction, AZ 85119

LOCATION NOTICE FOR LODE MINING CLAIM

NOTICE IS HEREBY GIVEN that the CWT #530 lode
mining claim has been located by MAG Exploration Services.
Whose current mailing address is 510 10th Ave #A3,
Apache Junction, AZ 85119.

BLM
Date
Stamp

The general course of this claim is South to North and is situated
in Pima County, Arizona. This claim is 1500 feet in length and 600 feet
in width. This claim runs from the location monument on which this
location notice is posted approximately 1490 feet in a Northerly
direction to the North end line and 10 feet in a Southerly
direction to the South end line. This claim is marked by six
monuments, one at each corner and one at the center of each end line
of the claim.


RECEIVED
BLM, AZ STATE OFFICE
2012 MAY 31 P 2:46
PHOENIX, AZ

The location monument on which this notice is posted is situated within Section 13,
Township 17 South, Range 12 East, Gila and Salt River Base and Meridian, Arizona and this claim
encompasses portions of the following quarter section (s), section (s), Township (s), and Range (s) NW ¼
and SW ¼ of Section 13, Township 17 South, Range 12 East Gila and Salt River Base and Meridian,
Arizona.

The locality of this claim with reference to some natural or permanent monument and additional information
(if any) concerning its locality are as follows: Begin at the survey monument located at the SW corner
of Section 23, Township 17 South, Range 12 East, thence easterly 5880 feet, thence northerly 9000
feet to NW corner of CWT #530.

DATED AND POSTED on the ground this 15 day of MARCH 2012.

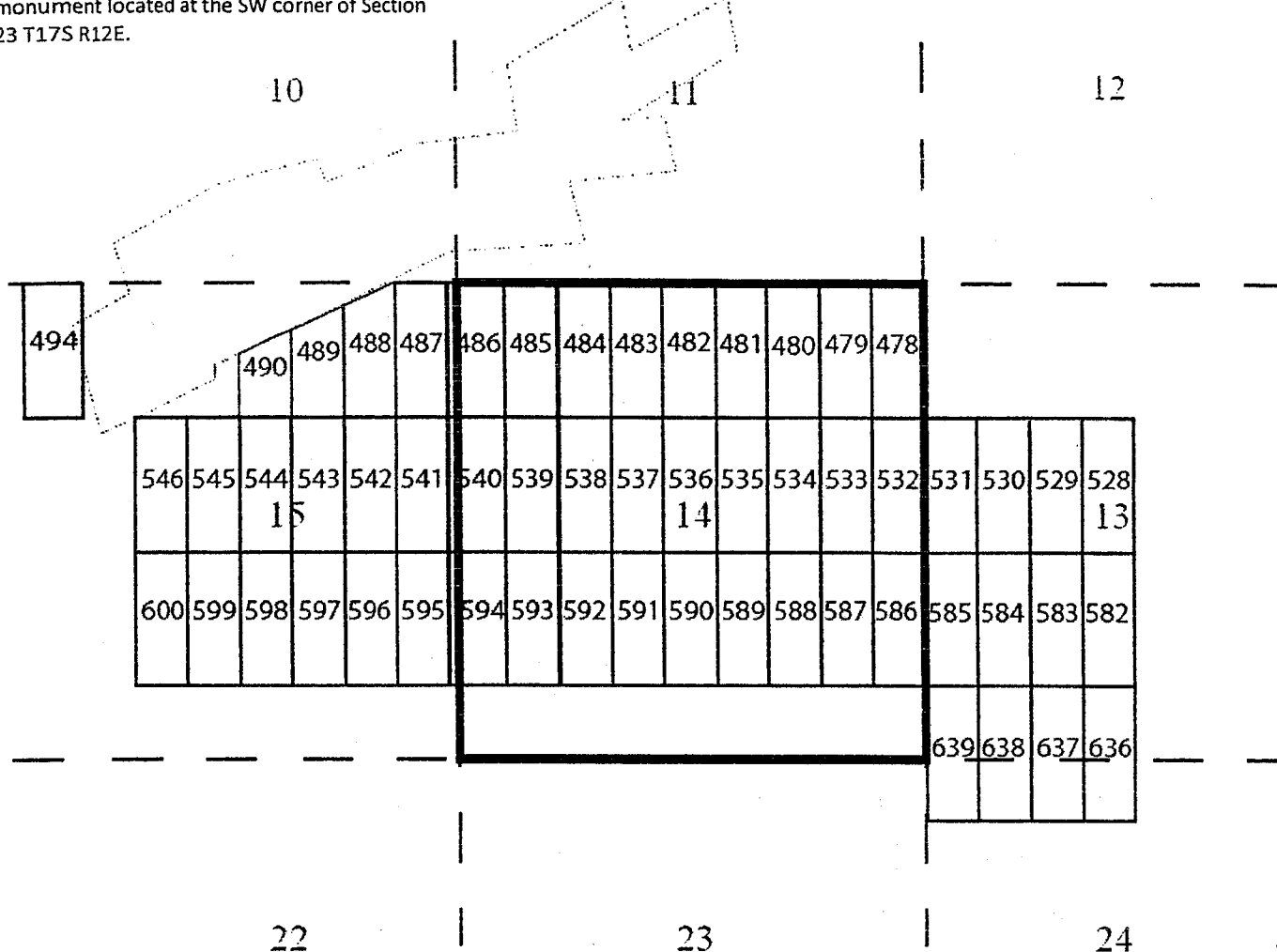
LOCATOR (s) AGENT OF MAG Exploration Services, Inc.



AMC416092

LODE MINING CLAIM MAP

The NW corner of CWT #530 is located about 5880' east and 9000' north of the survey monument located at the SW corner of Section 23 T17S R12E.



Scale: 1" = 2000feet



The above map depicts the CWT #530 mining claim, which is located in Section (s) 13, Township 17 South, Range 12 East, Gila and Salt River Base and Meridian, Pima County, Arizona. The types of corner and location monuments used are as follows: Rock and Post. All claims depicted on the map are 1500 feet between each end and 600 feet between each side. The bearings between all claim corners are north-south and east-west as depicted on the map.

When Recorded Mail To:
MAG Exploration Services, Inc.
510 10th Ave. #A3
Apache Junction, AZ 85119

LOCATION NOTICE FOR LODE MINING CLAIM

NOTICE IS HEREBY GIVEN that the CWT #531 lode
mining claim has been located by MAG Exploration Services.
Whose current mailing address is 510 10th Ave #A3,
Apache Junction, AZ 85119.

BLM
Date
Stamp

RECEIVED
B.L.M. AZ STATE OFFICE
2012 MAY 31 P 2:47
PHOENIX, AZ

The general course of this claim is South to North and is situated
in Pima County, Arizona. This claim is 1500 feet in length and 600 feet
in width. This claim runs from the location monument on which this
location notice is posted approximately 1490 feet in a Northerly
direction to the North end line and 10 feet in a Southerly
direction to the South end line. This claim is marked by six
monuments, one at each corner and one at the center of each end line
of the claim.

The location monument on which this notice is posted is situated within Section 13,
Township 17 South, Range 12 East, Gila and Salt River Base and Meridian, Arizona and this claim
encompasses portions of the following quarter section (s), section (s), Township (s), and Range (s) NW ¼
and SW ¼ of Section 13, Township 17 South, Range 12 East Gila and Salt River Base and Meridian,
Arizona.

The locality of this claim with reference to some natural or permanent monument and additional information
(if any) concerning its locality are as follows: Begin at the survey monument located at the SW corner
of Section 23, Township 17 South, Range 12 East, thence easterly 5280 feet, thence northerly 9000
feet to NW corner of CWT #531.

DATED AND POSTED on the ground this 15 day of March 2012.

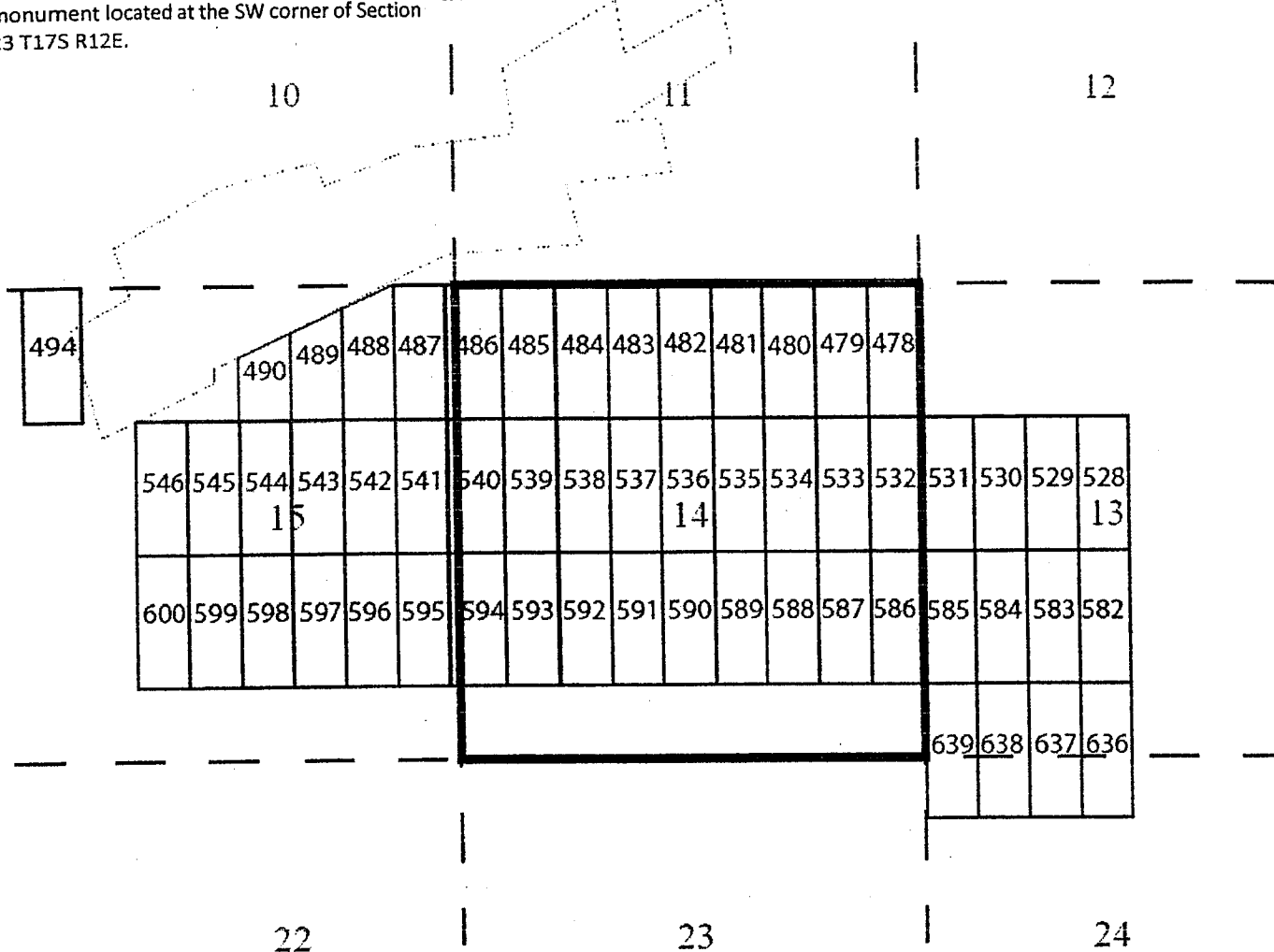
LOCATOR (s) AGENT OF MAG Exploration Services, Inc.

Mark Henry

ARCH 16093

The NW corner of CWT #531 is located about 5280' east and 9000' north of the survey monument located at the SW corner of Section 23 T17S R12E.

LODE MINING CLAIM MAP



Scale: 1" = 2000feet



The above map depicts the CWT #531 mining claim, which is located in Section (s) 13, Township 17 South, Range 12 East, Gila and Salt River Base and Meridian, Pima County, Arizona. The types of corner and location monuments used are as follows: Rock and Post. All claims depicted on the map are 1500 feet between each end and 600 feet between each side. The bearings between all claim corners are north-south and east-west as depicted on the map.

When Recorded Mail To:
MAG Exploration Services, Inc.
510 10th Ave. #A3
Apache Junction, AZ 85119

LOCATION NOTICE FOR LOPE MINING CLAIM

NOTICE IS HEREBY GIVEN that the CWT #532 lode
mining claim has been located by MAG Exploration Services.
Whose current mailing address is 510 10th Ave #A3,
Apache Junction, AZ 85119.

BLM
Date
Stamp

The general course of this claim is South to North and is situated
in Pima County, Arizona. This claim is 1500 feet in length and 600 feet
in width. This claim runs from the location monument on which this
location notice is posted approximately 1490 feet in a Northerly
direction to the North end line and 10 feet in a Southerly
direction to the South end line. This claim is marked by six
monuments, one at each corner and one at the center of each end line
of the claim.

RECEIVED
B.L.M. AZ STATE OFFICE
2012 MAY 31 P 2:47
PHOENIX, AZ

The location monument on which this notice is posted is situated within Section 14,
Township 17 South, Range 12 East, Gila and Salt River Base and Meridian, Arizona and this claim
encompasses portions of the following quarter section (s), section (s), Township (s), and Range (s) NE ¼
and SE ¼ of Section 14, Township 17 South, Range 12 East Gila and Salt River Base and Meridian,
Arizona.

The locality of this claim with reference to some natural or permanent monument and additional information
(if any) concerning its locality are as follows: Begin at the survey monument located at the SW corner
of Section 23, Township 17 South, Range 12 East, thence easterly 4680 feet, thence northerly 9000
feet to NW corner of CWT #532.

DATED AND POSTED on the ground this 15 day of March 2012.

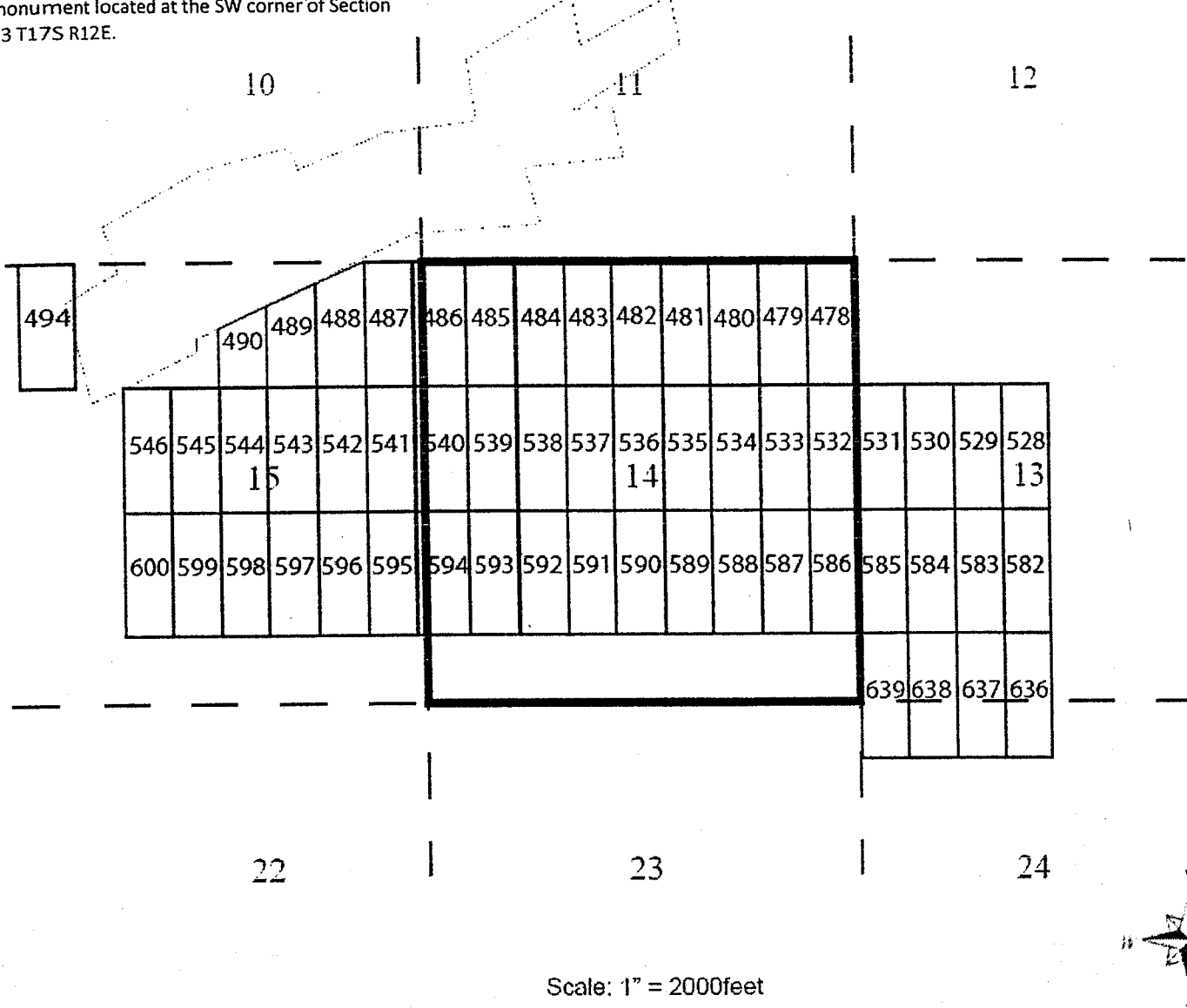
LOCATOR (s) AGENT OF MAG Exploration Services, Inc.

Mark [Signature]

AMC 416094

The NW corner of CWT #532 is located about 4680' east and 9000' north of the survey monument located at the SW corner of Section 23 T17S R12E.

LODE MINING CLAIM MAP



The above map depicts the CWT #532 mining claim, which is located in Section (s) 14, Township 17 South, Range 12 East, Gila and Salt River Base and Meridian, Pima County, Arizona. The types of corner and location monuments used are as follows: Rock and Post. All claims depicted on the map are 1500 feet between each end and 600 feet between each side. The bearings between all claim corners are north-south and east-west as depicted on the map.

When Recorded Mail To:
MAG Exploration Services, Inc.
510 10th Ave. #A3
Apache Junction, AZ 85119

LOCATION NOTICE FOR LODE MINING CLAIM

NOTICE IS HEREBY GIVEN that the CWT #533 lode
mining claim has been located by MAG Exploration Services.
Whose current mailing address is 510 10th Ave #A3,
Apache Junction, AZ 85119.

BLM
Date
Stamp

The general course of this claim is South to North and is situated
in Pima County, Arizona. This claim is 1500 feet in length and 600 feet
in width. This claim runs from the location monument on which this
location notice is posted approximately 1490 feet in a Northerly
direction to the North end line and 10 feet in a Southerly
direction to the South end line. This claim is marked by six
monuments, one at each corner and one at the center of each end line
of the claim.

RECEIVED
B.L.M. AZ STATE OFFICE
2012 MAY 31 P 2:47
PHOENIX, AZ

The location monument on which this notice is posted is situated within Section 14,
Township 17 South, Range 12 East, Gila and Salt River Base and Meridian, Arizona and this claim
encompasses portions of the following quarter section (s), section (s), Township (s), and Range (s) NE ¼
and SE ¼ of Section 14, Township 17 South, Range 12 East Gila and Salt River Base and Meridian,
Arizona.

The locality of this claim with reference to some natural or permanent monument and additional information
(if any) concerning its locality are as follows: Begin at the survey monument located at the SW corner
of Section 23, Township 17 South, Range 12 East, thence easterly 4080 feet, thence northerly 9000
feet to NW corner of CWT #533.

DATED AND POSTED on the ground this 15 day of March 2012.

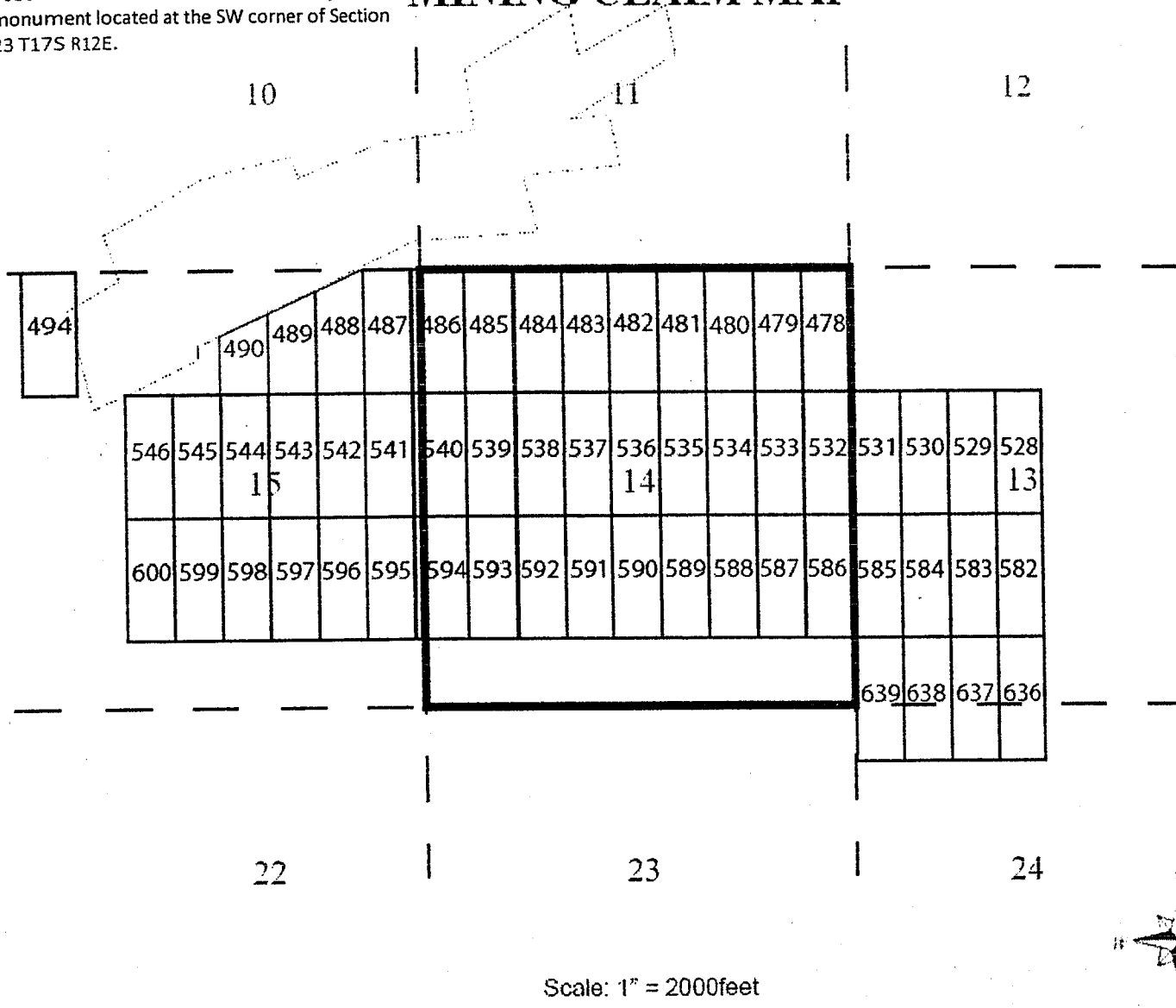
LOCATOR (s) AGENT OF MAG Exploration Services, Inc.

Paul L. Lee

AMC416095

The NW corner of CWT #533 is located about 4080' east and 9000' north of the survey monument located at the SW corner of Section 23 T17S R12E.

LODE MINING CLAIM MAP



The above map depicts the CWT #533 mining claim, which is located in Section (s) 14, Township 17 South, Range 12 East, Gila and Salt River Base and Meridian, Pima County, Arizona. The types of corner and location monuments used are as follows: Rock and Post. All claims depicted on the map are 1500 feet between each end and 600 feet between each side. The bearings between all claim corners are north-south and east-west as depicted on the map.

When Recorded Mail To:
MAG Exploration Services, Inc.
510 10th Ave. #A3
Apache Junction, AZ 85119

LOCATION NOTICE FOR LODE MINING CLAIM

NOTICE IS HEREBY GIVEN that the CWT #534 lode
mining claim has been located by MAG Exploration Services.
Whose current mailing address is 510 10th Ave #A3,
Apache Junction, AZ 85119.

BLM
Date
Stamp

The general course of this claim is South to North and is situated
in Pima County, Arizona. This claim is 1500 feet in length and 600 feet
in width. This claim runs from the location monument on which this
location notice is posted approximately 1490 feet in a Northerly
direction to the North end line and 10 feet in a Southerly
direction to the South end line. This claim is marked by six
monuments, one at each corner and one at the center of each end line
of the claim.


RECEIVED
B.L.M. AZ STATE OFFICE
2012 MAY 31 P 2:47
PHOENIX, AZ

The location monument on which this notice is posted is situated within Section 14,
Township 17 South, Range 12 East, Gila and Salt River Base and Meridian, Arizona and this claim
encompasses portions of the following quarter section (s), section (s), Township (s), and Range (s) NE ¼
and SE ¼ of Section 14, Township 17 South, Range 12 East Gila and Salt River Base and Meridian,
Arizona.

The locality of this claim with reference to some natural or permanent monument and additional information
(if any) concerning its locality are as follows: Begin at the survey monument located at the SW corner
of Section 23, Township 17 South, Range 12 East, thence easterly 3480 feet, thence northerly 9000
feet to NW corner of CWT #534.

DATED AND POSTED on the ground this 15 day of March 2012.

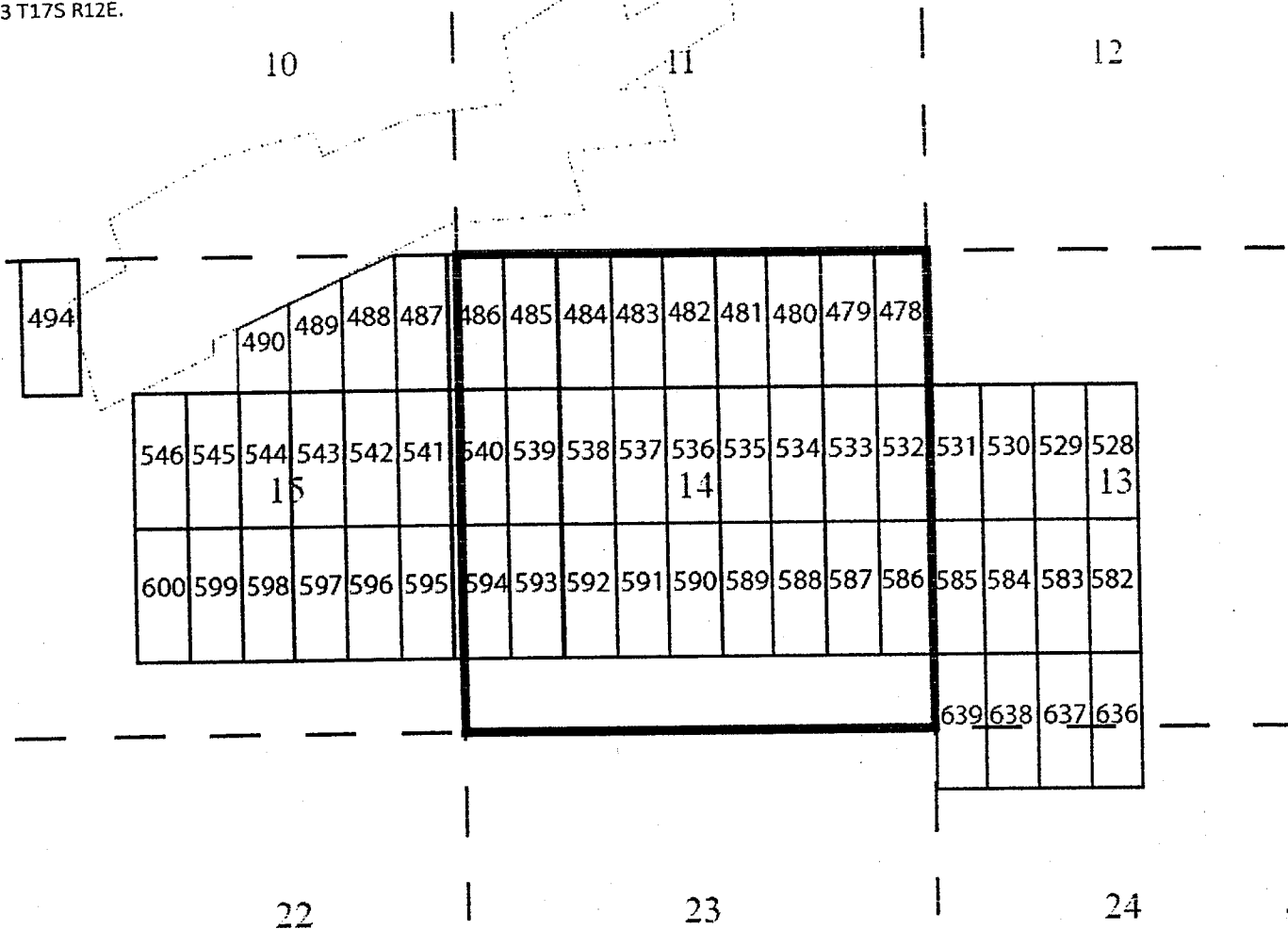
LOCATOR(s) AGENT OF MAG Exploration Services, Inc.




ANCH 16096

LODE MINING CLAIM MAP

The NW corner of CWT #534 is located about 3480' east and 9000' north of the survey monument located at the SW corner of Section 23 T17S R12E.



Scale: 1" = 2000feet



The above map depicts the CWT #534 mining claim, which is located in Section (s) 14, Township 17 South, Range 12 East, Gila and Salt River Base and Meridian, Pima County, Arizona. The types of corner and location monuments used are as follows: Rock and Post. All claims depicted on the map are 1500 feet between each end and 600 feet between each side. The bearings between all claim corners are north-south and east-west as depicted on the map.

When Recorded Mail To:
MAG Exploration Services, Inc.
510 10th Ave. #A3
Apache Junction, AZ 85119

LOCATION NOTICE FOR LODE MINING CLAIM

NOTICE IS HEREBY GIVEN that the CWT #535 lode
mining claim has been located by MAG Exploration Services.
Whose current mailing address is 510 10th Ave #A3,
Apache Junction, AZ 85119.

BLM
Date
Stamp

RECEIVED
B.L.M. AZ STATE OFFICE
2012 MAY 31 P 2:47
PHOENIX, AZ

The general course of this claim is South to North and is situated
in Pima County, Arizona. This claim is 1500 feet in length and 600 feet
in width. This claim runs from the location monument on which this
location notice is posted approximately 1490 feet in a Northerly
direction to the North end line and 10 feet in a Southerly
direction to the South end line. This claim is marked by six
monuments, one at each corner and one at the center of each end line
of the claim.

The location monument on which this notice is posted is situated within Section 14,
Township 17 South, Range 12 East, Gila and Salt River Base and Meridian, Arizona and this claim
encompasses portions of the following quarter section (s), section (s), Township (s), and Range (s) NE ¼
and SE ¼ of Section 14, Township 17 South, Range 12 East Gila and Salt River Base and Meridian,
Arizona.

The locality of this claim with reference to some natural or permanent monument and additional information
(if any) concerning its locality are as follows: Begin at the survey monument located at the SW corner
of Section 23, Township 17 South, Range 12 East, thence easterly 2880 feet, thence northerly 9000
feet to NW corner of CWT #535.

DATED AND POSTED on the ground this 15 day of March 2012.

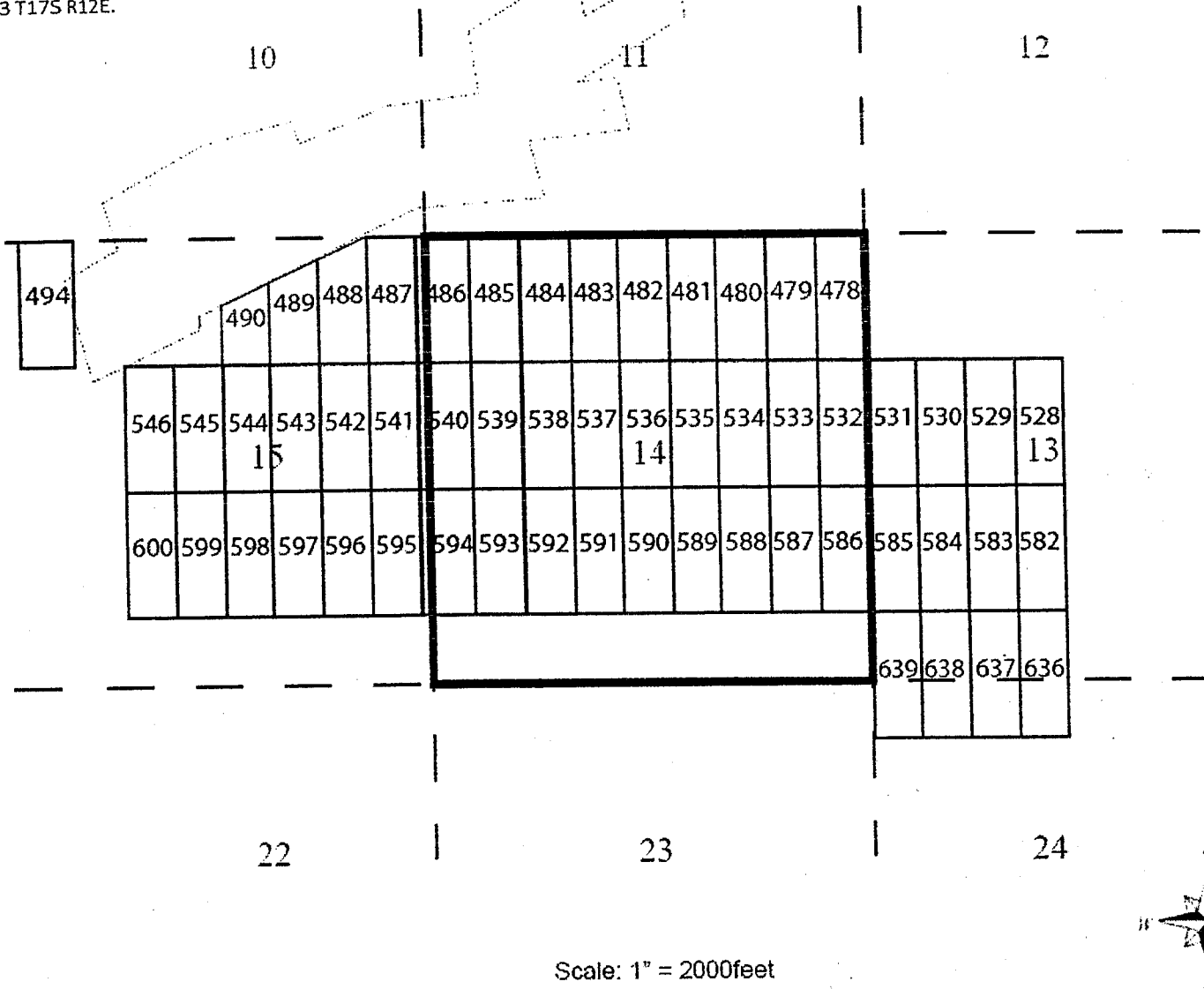
LOCATOR (s) AGENT OF MAG Exploration Services, Inc.

Mark Blum

ANCH 16097

The NW corner of CWT #535 is located about 2880' east and 9000' north of the survey monument located at the SW corner of Section 23 T17S R12E.

LODE MINING CLAIM MAP



The above map depicts the CWT #535 mining claim, which is located in Section (s) 14, Township 17 South, Range 12 East, Gila and Salt River Base and Meridian, Pima County, Arizona. The types of corner and location monuments used are as follows: Rock and Post. All claims depicted on the map are 1500 feet between each end and 600 feet between each side. The bearings between all claim corners are north-south and east-west as depicted on the map.

When Recorded Mail To:
MAG Exploration Services, Inc.
510 10th Ave. #A3
Apache Junction, AZ 85119

LOCATION NOTICE FOR LOPE MINING CLAIM

NOTICE IS HEREBY GIVEN that the CWT #536 lode
mining claim has been located by MAG Exploration Services.
Whose current mailing address is 510 10th Ave #A3,
Apache Junction, AZ 85119.

BLM
Date
Stamp

The general course of this claim is South to North and is situated
in Pima County, Arizona. This claim is 1500 feet in length and 600 feet
in width. This claim runs from the location monument on which this
location notice is posted approximately 1490 feet in a Northerly
direction to the North end line and 10 feet in a Southerly
direction to the South end line. This claim is marked by six
monuments, one at each corner and one at the center of each end line
of the claim.

PHOENIX, AZ

2012 MAY 31 P 2:47

RECEIVED
BLM, AZ STATE OFFICE

The location monument on which this notice is posted is situated within Section 14,
Township 17 South, Range 12 East, Gila and Salt River Base and Meridian, Arizona and this claim
encompasses portions of the following quarter section (s), section (s), Township (s), and Range (s) NW ¼,
NE ¼ and SW ¼, SE ¼ of Section 14, Township 17 South, Range 12 East Gila and Salt River Base and
Meridian, Arizona.

The locality of this claim with reference to some natural or permanent monument and additional information
(if any) concerning its locality are as follows: Begin at the survey monument located at the SW corner
of Section 23, Township 17 South, Range 12 East, thence easterly 2280 feet, thence northerly 9000
feet to NW corner of CWT #536.

DATED AND POSTED on the ground this 15 day of MARCH 2012.

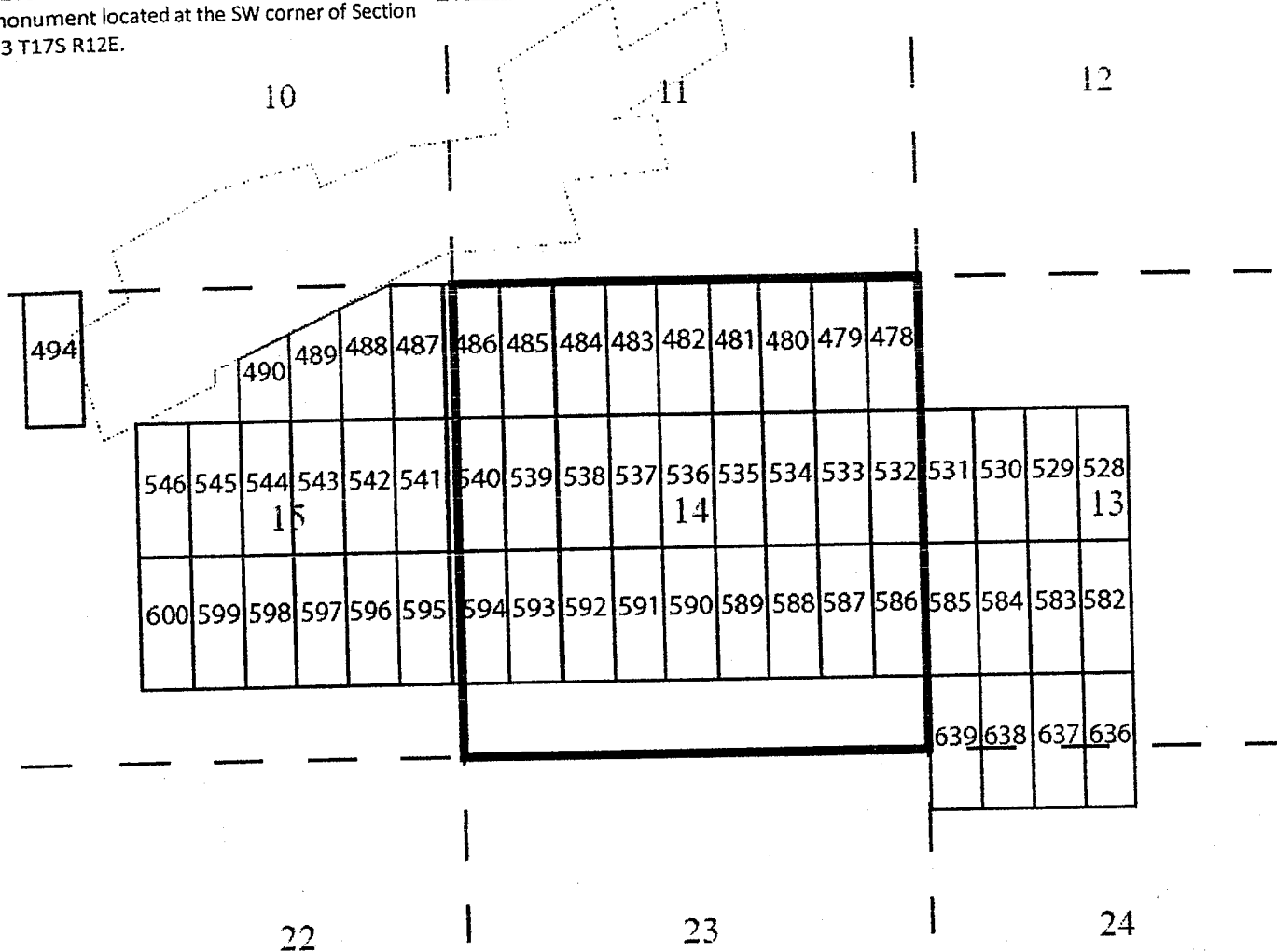
LOCATOR (s) AGENT OF MAG Exploration Services, Inc.

Mark Rogers


AMC 116098

The NW corner of CWT #536 is located about 2280' east and 9000' north of the survey monument located at the SW corner of Section 23 T17S R12E.

LODE MINING CLAIM MAP



Scale: 1" = 2000feet



The above map depicts the CWT #536 mining claim, which is located in Section (s) 14, Township 17 South, Range 12 East, Gila and Salt River Base and Meridian, Pima County, Arizona. The types of corner and location monuments used are as follows: Rock and Post. All claims depicted on the map are 1500 feet between each end and 600 feet between each side. The bearings between all claim corners are north-south and east-west as depicted on the map.

When Recorded Mail To:
MAG Exploration Services, Inc.
510 10th Ave. #A3
Apache Junction, AZ 85119

LOCATION NOTICE FOR LOPE MINING CLAIM

NOTICE IS HEREBY GIVEN that the CWT #537 lode
mining claim has been located by MAG Exploration Services.
Whose current mailing address is 510 10th Ave #A3,
Apache Junction, AZ 85119.

BLM
Date
Stamp

The general course of this claim is South to North and is situated
in Pima County, Arizona. This claim is 1500 feet in length and 600 feet
in width. This claim runs from the location monument on which this
location notice is posted approximately 1490 feet in a Northerly
direction to the North end line and 10 feet in a Southerly
direction to the South end line. This claim is marked by six
monuments, one at each corner and one at the center of each end line
of the claim.

RECEIVED
BLM, AZ STATE OFFICE
2012 MAY 31 P 2:47
PHOENIX, AZ

The location monument on which this notice is posted is situated within Section 14,
Township 17 South, Range 12 East, Gila and Salt River Base and Meridian, Arizona and this claim
encompasses portions of the following quarter section (s), section (s), Township (s), and Range (s) NW ¼
and SW ¼ of Section 14, Township 17 South, Range 12 East Gila and Salt River Base and Meridian,
Arizona.

The locality of this claim with reference to some natural or permanent monument and additional information
(if any) concerning its locality are as follows: Begin at the survey monument located at the SW corner
of Section 23, Township 17 South, Range 12 East, thence easterly 1680 feet, thence northerly 9000
feet to NW corner of CWT #537.

DATED AND POSTED on the ground this 15 day of March 2012.

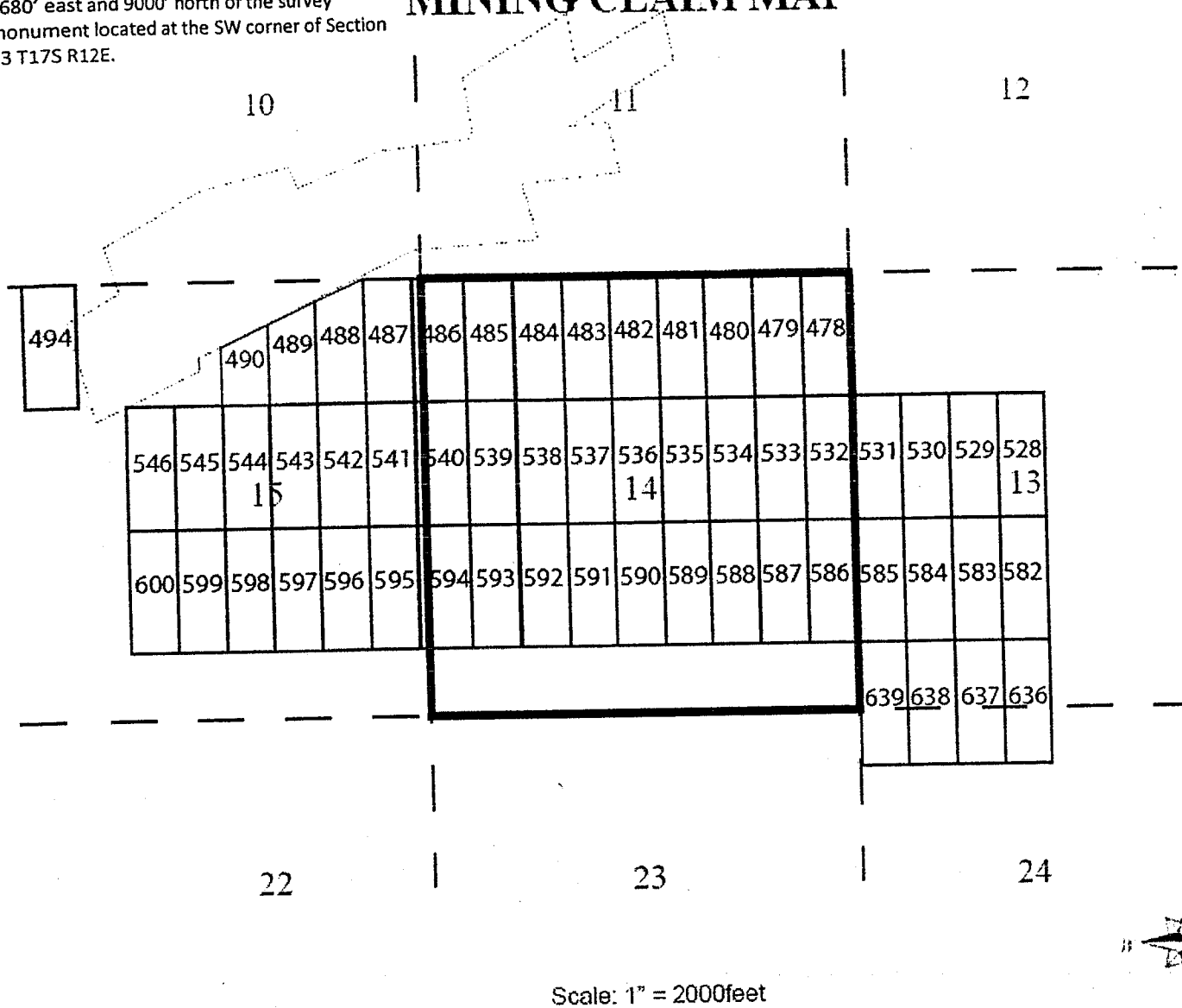
LOCATOR (s) AGENT OF MAG Exploration Services, Inc.

Mark Allen

ANCH 16099

The NW corner of CWT #537 is located about 1680' east and 9000' north of the survey monument located at the SW corner of Section 23 T17S R12E.

LODE MINING CLAIM MAP



The above map depicts the CWT #537 mining claim, which is located in Section (s) 14, Township 17 South, Range 12 East, Gila and Salt River Base and Meridian, Pima County, Arizona. The types of corner and location monuments used are as follows: Rock and Post. All claims depicted on the map are 1500 feet between each end and 600 feet between each side. The bearings between all claim corners are north-south and east-west as depicted on the map.

When Recorded Mail To:
MAG Exploration Services, Inc.
510 10th Ave. #A3
Apache Junction, AZ 85119

LOCATION NOTICE FOR LODE MINING CLAIM

NOTICE IS HEREBY GIVEN that the CWT #538 lode
mining claim has been located by MAG Exploration Services.
Whose current mailing address is 510 10th Ave #A3,
Apache Junction, AZ 85119.

BLM
Date
Stamp

PHOENIX, AZ

2012 MAY 31 P 2:47

RECEIVED
B.L.M. AZ STATE OFFICE

The general course of this claim is South to North and is situated
in Pima County, Arizona. This claim is 1500 feet in length and 600 feet
in width. This claim runs from the location monument on which this
location notice is posted approximately 1490 feet in a Northerly
direction to the North end line and 10 feet in a Southerly
direction to the South end line. This claim is marked by six
monuments, one at each corner and one at the center of each end line
of the claim.

The location monument on which this notice is posted is situated within Section 14,
Township 17 South, Range 12 East, Gila and Salt River Base and Meridian, Arizona and this claim
encompasses portions of the following quarter section (s), section (s), Township (s), and Range (s) NW ¼
and SW ¼ of Section 14, Township 17 South, Range 12 East Gila and Salt River Base and Meridian,
Arizona.

The locality of this claim with reference to some natural or permanent monument and additional information
(if any) concerning its locality are as follows: Begin at the survey monument located at the SW corner
of Section 23, Township 17 South, Range 12 East, thence easterly 1080 feet, thence northerly 9000
feet to NW corner of CWT #538.

DATED AND POSTED on the ground this 15 day of MARCH 2012.

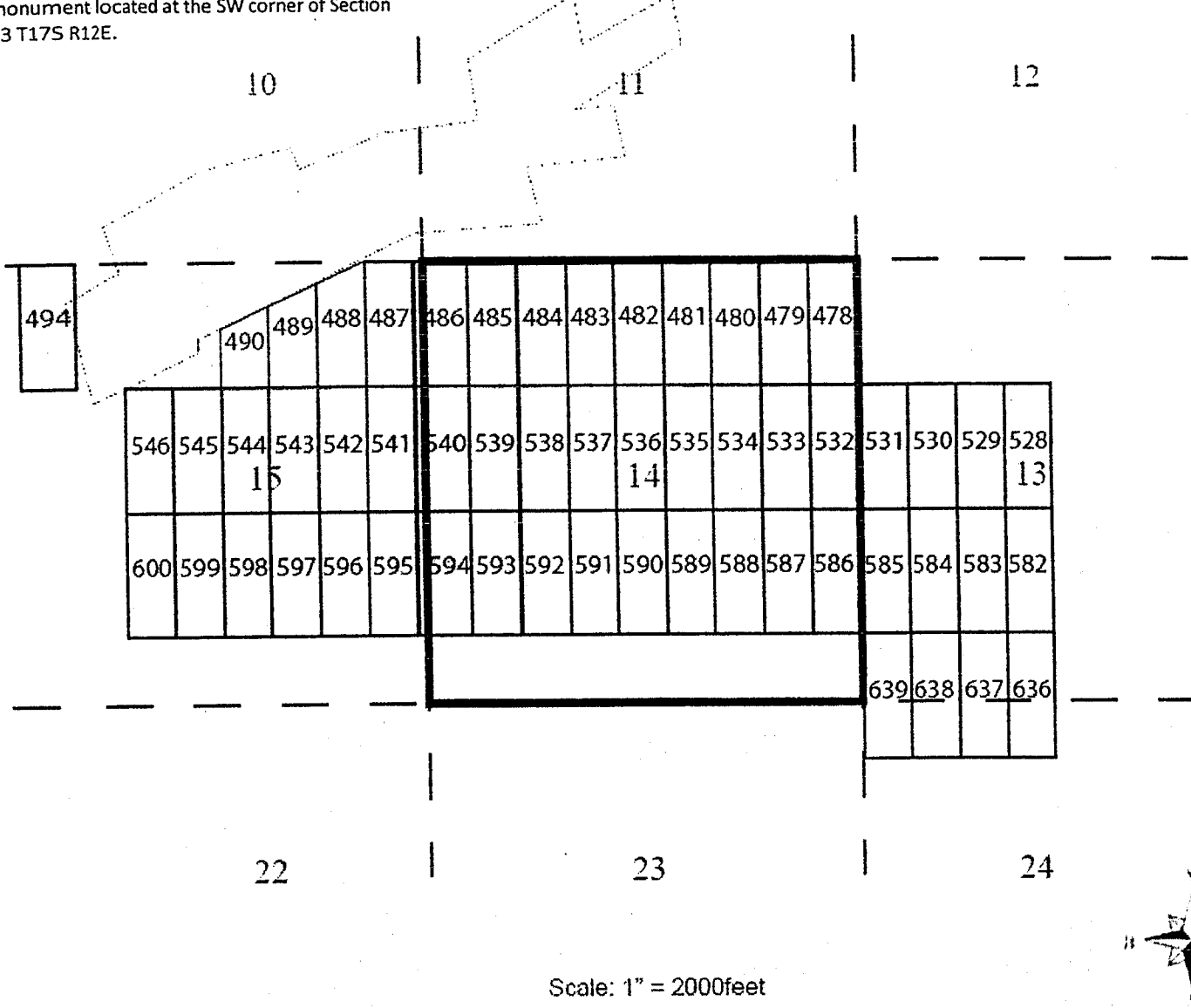
LOCATOR (s) AGENT OF MAG Exploration Services, Inc.

Mark Allen

ANCH 16100

The NW corner of CWT #538 is located about 1080' east and 9000' north of the survey monument located at the SW corner of Section 23 T17S R12E.

LODE MINING CLAIM MAP



The above map depicts the CWT #538 mining claim, which is located in Section (s) 14, Township 17 South, Range 12 East, Gila and Salt River Base and Meridian, Pima County, Arizona. The types of corner and location monuments used are as follows: Rock and Post. All claims depicted on the map are 1500 feet between each end and 600 feet between each side. The bearings between all claim corners are north-south and east-west as depicted on the map.

When Recorded Mail To:
MAG Exploration Services, Inc.
510 10th Ave. #A3
Apache Junction, AZ 85119

LOCATION NOTICE FOR LODE MINING CLAIM

NOTICE IS HEREBY GIVEN that the CWT #539 lode
mining claim has been located by MAG Exploration Services.
Whose current mailing address is 510 10th Ave #A3,
Apache Junction, AZ 85119.

BLM
Date
Stamp

RECEIVED
BLM, AZ STATE OFFICE
2012 MAY 31 P 2:47
PHOENIX, AZ

The general course of this claim is South to North and is situated
in Pima County, Arizona. This claim is 1500 feet in length and 600 feet
in width. This claim runs from the location monument on which this
location notice is posted approximately 1490 feet in a Northerly
direction to the North end line and 10 feet in a Southerly
direction to the South end line. This claim is marked by six
monuments, one at each corner and one at the center of each end line
of the claim.

The location monument on which this notice is posted is situated within Section 14,
Township 17 South, Range 12 East, Gila and Salt River Base and Meridian, Arizona and this claim
encompasses portions of the following quarter section (s), section (s), Township (s), and Range (s) NW ¼
and SW ¼ of Section 14, Township 17 South, Range 12 East Gila and Salt River Base and Meridian,
Arizona.

The locality of this claim with reference to some natural or permanent monument and additional information
(if any) concerning its locality are as follows: Begin at the survey monument located at the SW corner
of Section 23, Township 17 South, Range 12 East, thence easterly 480 feet, thence northerly 9000
feet to NW corner of CWT #539.

DATED AND POSTED on the ground this 15 day of MARCH 2012.

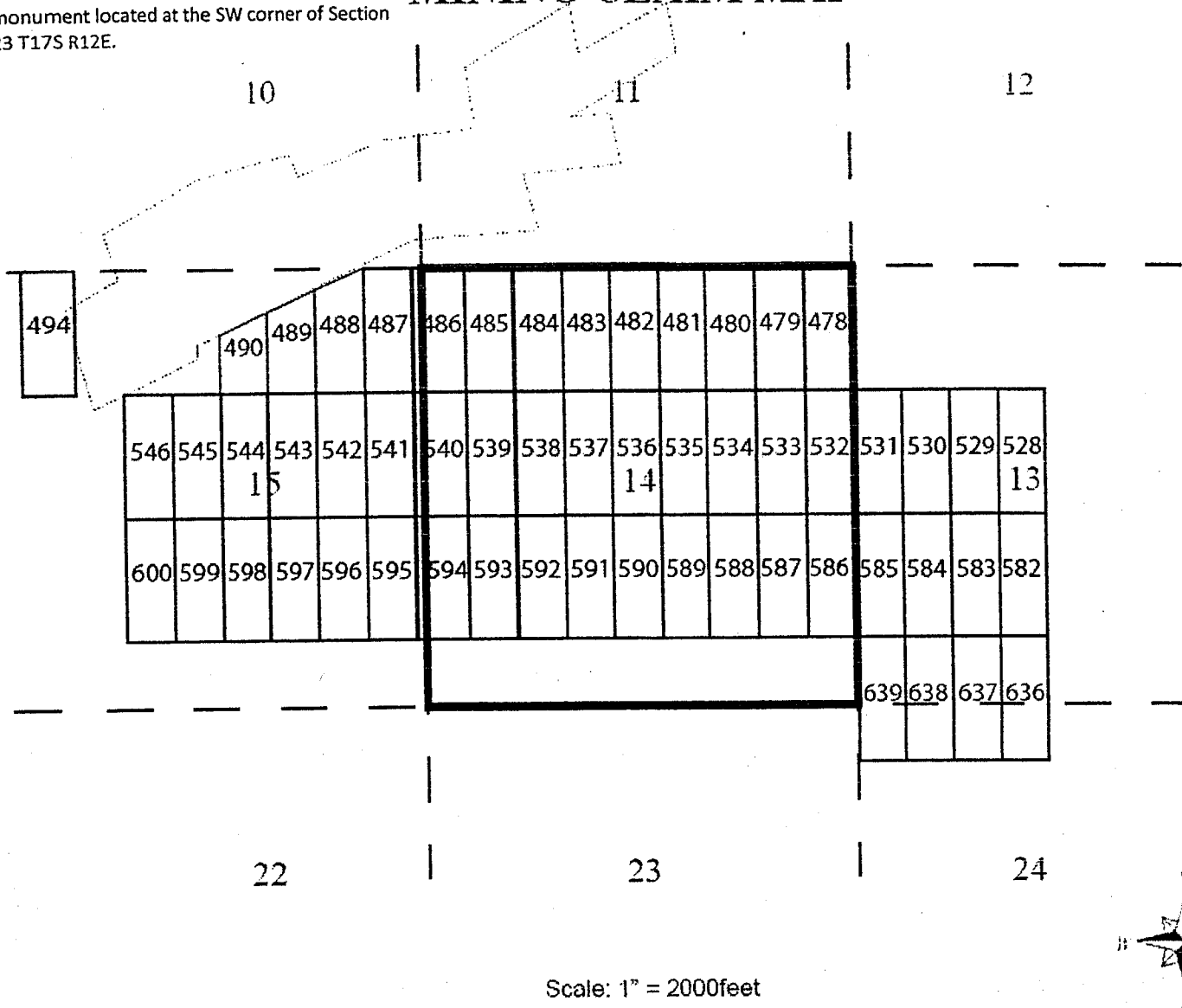
LOCATOR (s) AGENT OF MAG Exploration Services, Inc.

MAG

ANCH 16101

The NW corner of CWT #539 is located about 480' east and 9000' north of the survey monument located at the SW corner of Section 23 T17S R12E.

LODE MINING CLAIM MAP



Scale: 1" = 2000feet



The above map depicts the CWT #539 mining claim, which is located in Section (s) 14, Township 17 South, Range 12 East, Gila and Salt River Base and Meridian, Pima County, Arizona. The types of corner and location monuments used are as follows: Rock and Post. All claims depicted on the map are 1500 feet between each end and 600 feet between each side. The bearings between all claim corners are north-south and east-west as depicted on the map.

When Recorded Mail To:
MAG Exploration Services, Inc.
510 10th Ave. #A3
Apache Junction, AZ 85119

LOCATION NOTICE FOR LODE MINING CLAIM

NOTICE IS HEREBY GIVEN that the CWT #540 lode
mining claim has been located by MAG Exploration Services.
Whose current mailing address is 510 10th Ave #A3,
Apache Junction, AZ 85119.

BLM
Date
Stamp

RECEIVED
BLM, AZ STATE OFFICE
2012 MAY 31 P 2:47
PHOENIX, AZ


The general course of this claim is South to North and is situated
in Pima County, Arizona. This claim is 1500 feet in length and 600 feet
in width. This claim runs from the location monument on which this
location notice is posted approximately 1490 feet in a Northerly
direction to the North end line and 10 feet in a Southerly
direction to the South end line. This claim is marked by six
monuments, one at each corner and one at the center of each end line
of the claim.

The location monument on which this notice is posted is situated within Section 14,
Township 17 South, Range 12 East, Gila and Salt River Base and Meridian, Arizona and this claim
encompasses portions of the following quarter section (s), section (s), Township (s), and Range (s) NE ¼
and SE ¼ of Section 15, NW ¼ and SW ¼ of Section 14, Township 17 South, Range 12 East Gila and
Salt River Base and Meridian, Arizona.

The locality of this claim with reference to some natural or permanent monument and additional information
(if any) concerning its locality are as follows: Begin at the survey monument located at the SW corner
of Section 23, Township 17 South, Range 12 East, thence westerly 120 feet, thence northerly 9000
feet to NW corner of CWT #540.

DATED AND POSTED on the ground this 15 day of March 2012.

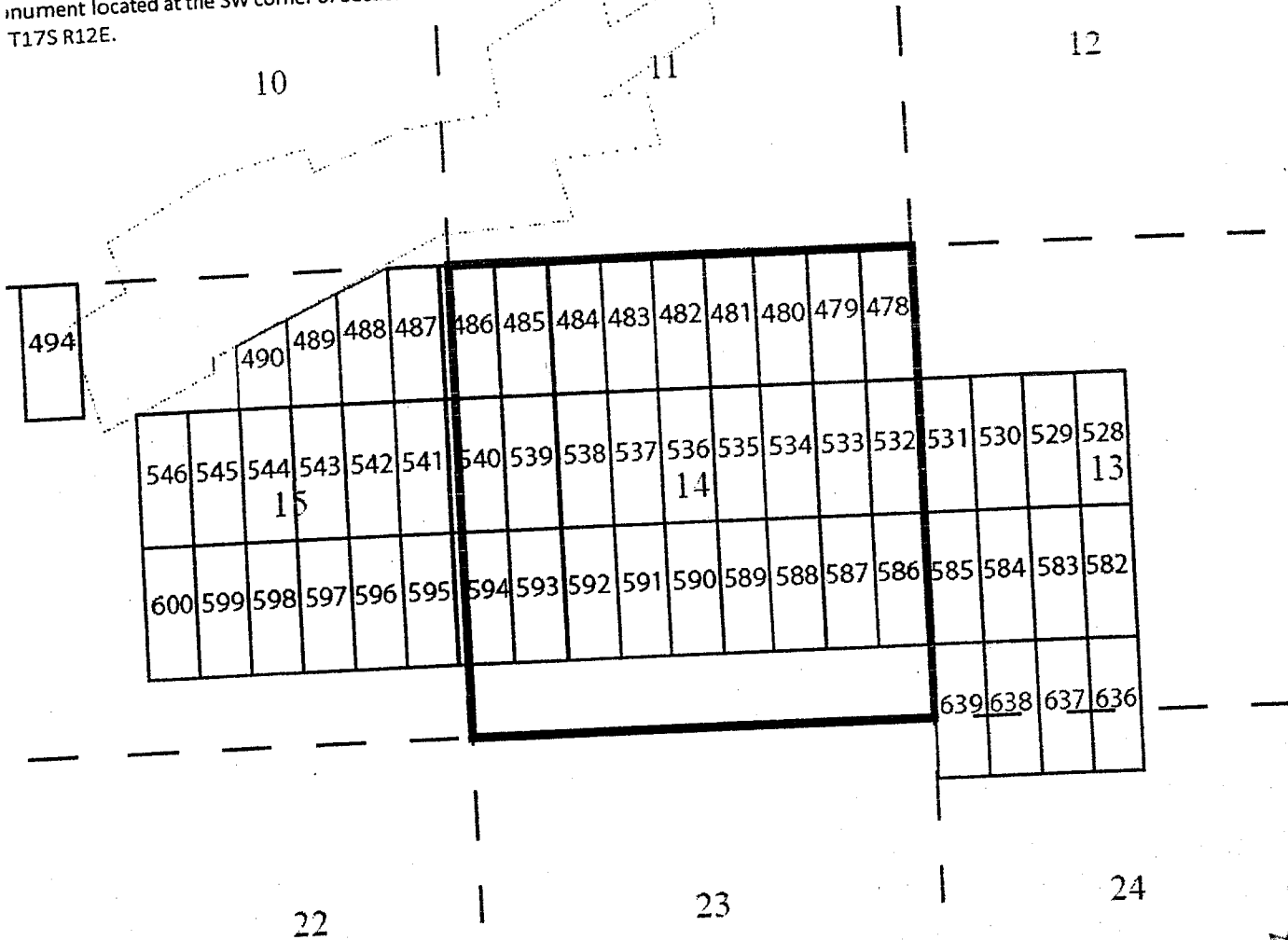
LOCATOR (s) AGENT OF MAG Exploration Services, Inc.



AMC416102

LODE MINING CLAIM MAP

± NW corner of CWT #540 is located about
3' west and 9000' north of the survey
monument located at the SW corner of Section
T17S R12E.



Scale: 1" = 2000feet

The above map depicts the CWT #540 mining claim, which is located in Section (s) 14, 15,
Township 17 South, Range 12 East, Gila and Salt River Base and Meridian, Pima County, Arizona.
The types of corner and location monuments used are as follows: Rock and Post.
All claims depicted on the map are 1500 feet between each end and 600 feet between each side. The bearings between all
claim corners are north-south and east-west as depicted on the map.

When Recorded Mail To:
MAG Exploration Services, Inc.
510 10th Ave. #A3
Apache Junction, AZ 85119

LOCATION NOTICE FOR LODE MINING CLAIM

NOTICE IS HEREBY GIVEN that the CWT #541 lode
mining claim has been located by MAG Exploration Services.
Whose current mailing address is 510 10th Ave #A3,
Apache Junction, AZ 85119.

BLM
Date
Stamp

The general course of this claim is South to North and is situated
in Pima County, Arizona. This claim is 1500 feet in length and 600 feet
in width. This claim runs from the location monument on which this
location notice is posted approximately 1490 feet in a Northerly
direction to the North end line and 10 feet in a Southerly
direction to the South end line. This claim is marked by six
monuments, one at each corner and one at the center of each end line
of the claim.


RECEIVED
BLM, AZ STATE OFFICE
2012 MAY 31 P 2:47
PHOENIX, AZ

The location monument on which this notice is posted is situated within Section 15,
Township 17 South, Range 12 East, Gila and Salt River Base and Meridian, Arizona and this claim
encompasses portions of the following quarter section (s), section (s), Township (s), and Range (s) NE ¼
and SE ¼ of Section 15, Township 17 South, Range 12 East Gila and Salt River Base and Meridian,
Arizona.

The locality of this claim with reference to some natural or permanent monument and additional information
(if any) concerning its locality are as follows: Begin at the survey monument located at the SW corner
of Section 23, Township 17 South, Range 12 East, thence westerly 720 feet, thence northerly 9000
feet to NW corner of CWT #541.

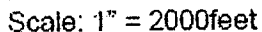
DATED AND POSTED on the ground this 15 day of March 2012.

LOCATOR (s) AGENT OF MAG Exploration Services, Inc.



AMC416103

The NW corner of CWT #541 is located about 720' west and 9000' north of the survey monument located at the SW corner of Section 23 T17S R12E.



The types of corner and location monuments used are as follows: Rock and Post.

All claims depicted on the map are 1500 feet between each end and 600 feet between each side. The bearings between all claim corners are north-south and east-west as depicted on the map.

When Recorded Mail To:
MAG Exploration Services, Inc.
510 10th Ave. #A3
Apache Junction, AZ 85119

LOCATION NOTICE FOR LOPE MINING CLAIM

NOTICE IS HEREBY GIVEN that the CWT #542 lode
mining claim has been located by MAG Exploration Services.
Whose current mailing address is 510 10th Ave #A3,
Apache Junction, AZ 85119.

BLM
Date
Stamp

The general course of this claim is South to North and is situated
in Pima County, Arizona. This claim is 1500 feet in length and 600 feet
in width. This claim runs from the location monument on which this
location notice is posted approximately 1490 feet in a Northerly
direction to the North end line and 10 feet in a Southerly
direction to the South end line. This claim is marked by six
monuments, one at each corner and one at the center of each end line
of the claim.

RECEIVED
D.L.M. AZ STATE OFFICE
2012 MAY 31 P 2:47
PHOENIX, AZ

The location monument on which this notice is posted is situated within Section 15,
Township 17 South, Range 12 East, Gila and Salt River Base and Meridian, Arizona and this claim
encompasses portions of the following quarter section (s), section (s), Township (s), and Range (s) NE ¼
and SE ¼ of Section 15, Township 17 South, Range 12 East Gila and Salt River Base and Meridian,
Arizona.

The locality of this claim with reference to some natural or permanent monument and additional information
(if any) concerning its locality are as follows: Begin at the survey monument located at the SW corner
of Section 23, Township 17 South, Range 12 East, thence westerly 1320 feet, thence northerly 9000
feet to NW corner of CWT #542.

DATED AND POSTED on the ground this 15 day of MARCH 2012.

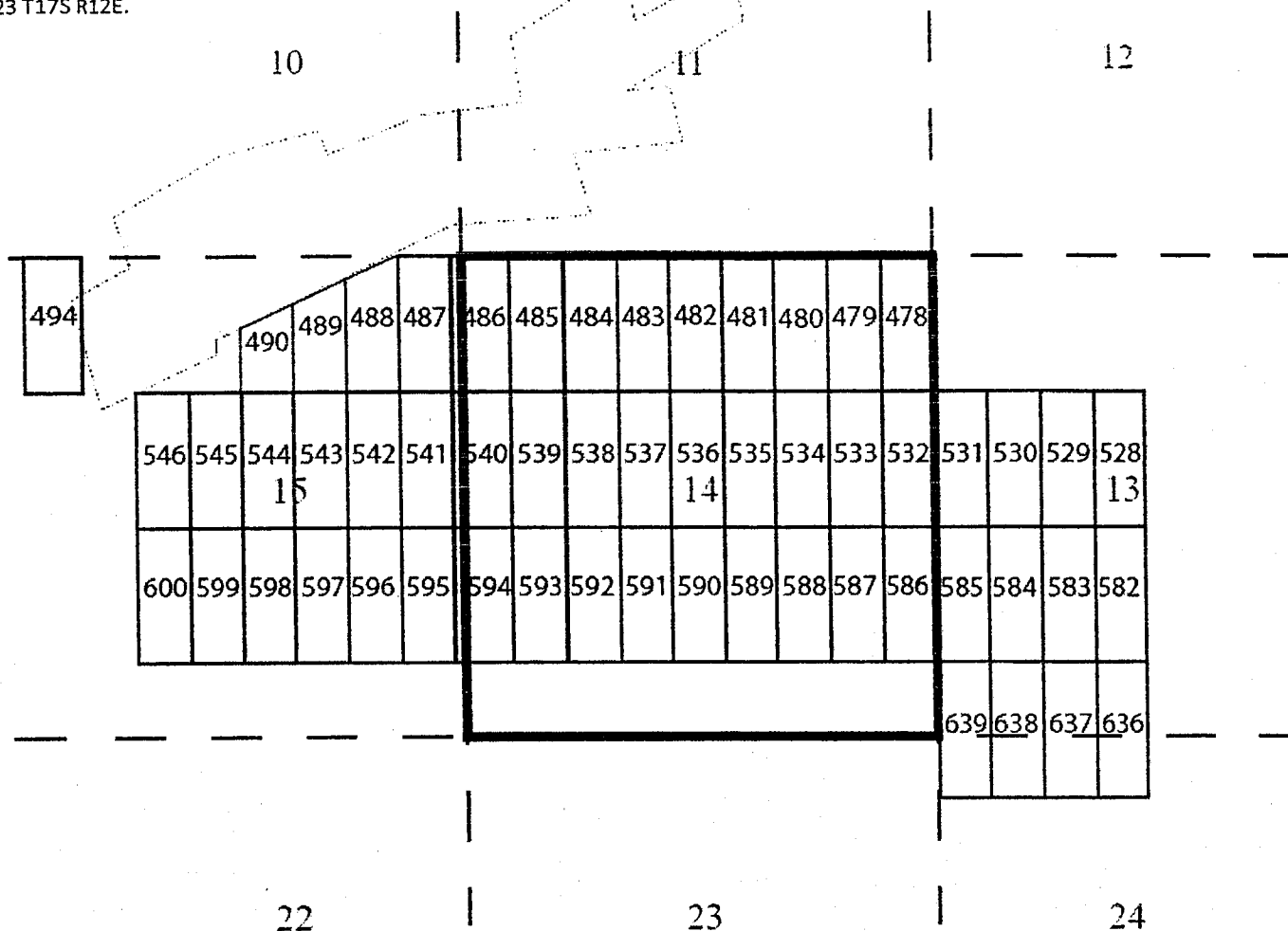
LOCATOR (s) AGENT OF MAG Exploration Services, Inc.

Mark R. Rasmussen

AMC416104

LODE MINING CLAIM MAP

The NW corner of CWT #542 is located about 1320' west and 9000' north of the survey monument located at the SW corner of Section 23 T17S R12E.



Scale: 1" = 2000feet



The above map depicts the CWT #542 mining claim, which is located in Section (s) 15, Township 17 South, Range 12 East, Gila and Salt River Base and Meridian, Pima County, Arizona. The types of corner and location monuments used are as follows: Rock and Post. All claims depicted on the map are 1500 feet between each end and 600 feet between each side. The bearings between all claim corners are north-south and east-west as depicted on the map.

When Recorded Mail To:
MAG Exploration Services, Inc.
510 10th Ave. #A3
Apache Junction, AZ 85119

LOCATION NOTICE FOR LODE MINING CLAIM

NOTICE IS HEREBY GIVEN that the CWT #543 lode
mining claim has been located by MAG Exploration Services.
Whose current mailing address is 510 10th Ave #A3,
Apache Junction, AZ 85119.

BLM
Date
Stamp

The general course of this claim is South to North and is situated
in Pima County, Arizona. This claim is 1500 feet in length and 600 feet
in width. This claim runs from the location monument on which this
location notice is posted approximately 1490 feet in a Northerly
direction to the North end line and 10 feet in a Southerly
direction to the South end line. This claim is marked by six
monuments, one at each corner and one at the center of each end line
of the claim.

RECEIVED
BLM, AZ STATE OFFICE
2012 MAY 31 P 2:47
PHOENIX, AZ

The location monument on which this notice is posted is situated within Section 15,
Township 17 South, Range 12 East, Gila and Salt River Base and Meridian, Arizona and this claim
encompasses portions of the following quarter section (s), section (s), Township (s), and Range (s) NE ¼
and SE ¼ of Section 15, Township 17 South, Range 12 East Gila and Salt River Base and Meridian,
Arizona.

The locality of this claim with reference to some natural or permanent monument and additional information
(if any) concerning its locality are as follows: Begin at the survey monument located at the SW corner
of Section 23, Township 17 South, Range 12 East, thence westerly 1920 feet, thence northerly 9000
feet to NW corner of CWT #543.

DATED AND POSTED on the ground this 15 day of MARCH 2012.

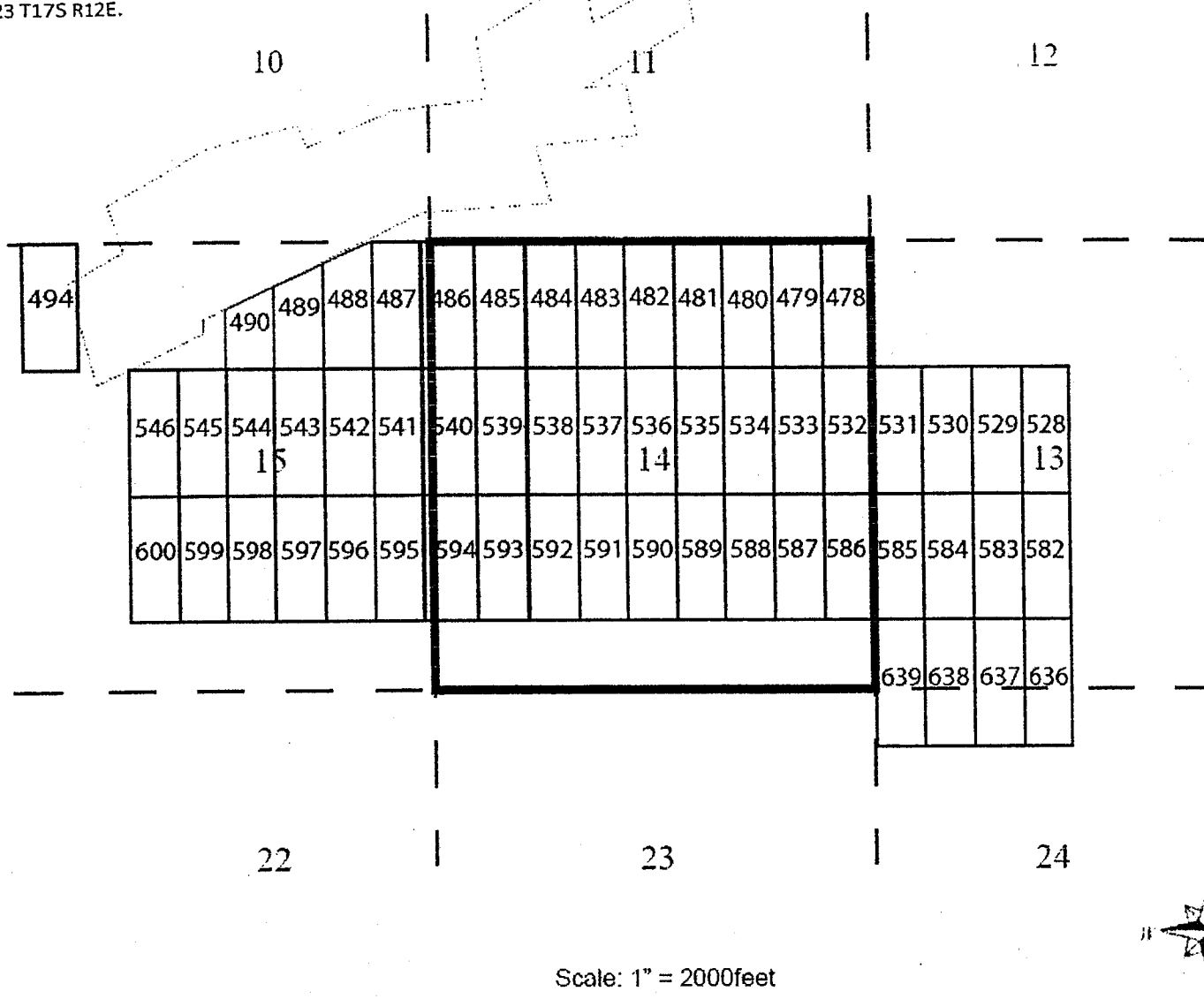
LOCATOR (s) AGENT OF MAG Exploration Services, Inc.

Mark Hous

AMC416105

The NW corner of CWT #543 is located about 1920' west and 9000' north of the survey monument located at the SW corner of Section 23 T17S R12E.

LODE MINING CLAIM MAP



The above map depicts the CWT #543 mining claim, which is located in Section (s) 15, Township 17 South, Range 12 East, Gila and Salt River Base and Meridian, Pima County, Arizona. The types of corner and location monuments used are as follows: Rock and Post. All claims depicted on the map are 1500 feet between each end and 600 feet between each side. The bearings between all claim corners are north-south and east-west as depicted on the map.

When Recorded Mail To:
MAG Exploration Services, Inc.
510 10th Ave. #A3
Apache Junction, AZ 85119

LOCATION NOTICE FOR LODE MINING CLAIM

NOTICE IS HEREBY GIVEN that the CWT #544 lode
mining claim has been located by MAG Exploration Services.
Whose current mailing address is 510 10th Ave #A3,
Apache Junction, AZ 85119.

BLM
Date
Stamp

RECEIVED
B.L.M. AZ STATE OFFICE
2012 MAY 31 P 2:47
PHOENIX, AZ


The general course of this claim is South to North and is situated
in Pima County, Arizona. This claim is 1500 feet in length and 600 feet
in width. This claim runs from the location monument on which this
location notice is posted approximately 1490 feet in a Northerly
direction to the North end line and 10 feet in a Southerly
direction to the South end line. This claim is marked by six
monuments, one at each corner and one at the center of each end line
of the claim.

The location monument on which this notice is posted is situated within Section 15,
Township 17 South, Range 12 East, Gila and Salt River Base and Meridian, Arizona and this claim
encompasses portions of the following quarter section (s), section (s), Township (s), and Range (s) NE ¼
and SE ¼ of Section 15, Township 17 South, Range 12 East Gila and Salt River Base and Meridian,
Arizona.

The locality of this claim with reference to some natural or permanent monument and additional information
(if any) concerning its locality are as follows: Begin at the survey monument located at the SW corner
of Section 23, Township 17 South, Range 12 East, thence westerly 2520 feet, thence northerly 9000
feet to NW corner of CWT #544.

DATED AND POSTED on the ground this 15 day of MARCH 2012.

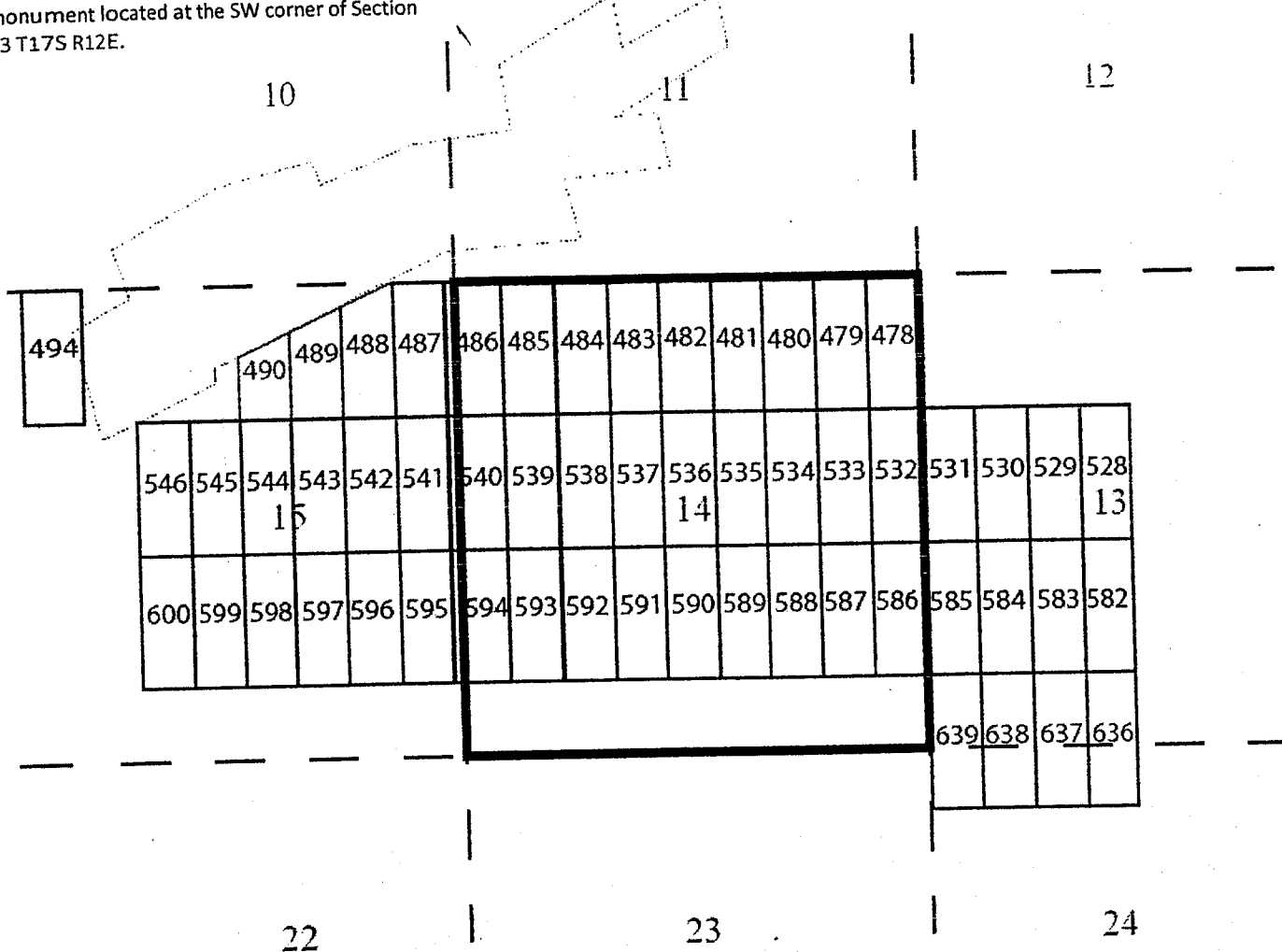
LOCATOR (s) AGENT OF MAG Exploration Services, Inc.



ANCH 16106

The NW corner of CWT #544 is located about 2520' west and 9000' north of the survey monument located at the SW corner of Section 23 T17S R12E.

LODE MINING CLAIM MAP



Scale: 1" = 2000feet



The above map depicts the CWT #544 mining claim, which is located in Section (s) 15, Township 17 South, Range 12 East, Gila and Salt River Base and Meridian, Pima County, Arizona. The types of corner and location monuments used are as follows: Rock and Post. All claims depicted on the map are 1500 feet between each end and 600 feet between each side. The bearings between all claim corners are north-south and east-west as depicted on the map.

When Recorded Mail To:
MAG Exploration Services, Inc.
510 10th Ave. #A3
Apache Junction, AZ 85119

LOCATION NOTICE FOR LODE MINING CLAIM

NOTICE IS HEREBY GIVEN that the CWT #545 lode
mining claim has been located by MAG Exploration Services.
Whose current mailing address is 510 10th Ave #A3,
Apache Junction, AZ 85119.

BLM
Date
Stamp

The general course of this claim is South to North and is situated
in Pima County, Arizona. This claim is 1500 feet in length and 600 feet
in width. This claim runs from the location monument on which this
location notice is posted approximately 1490 feet in a Northerly
direction to the North end line and 10 feet in a Southerly
direction to the South end line. This claim is marked by six
monuments, one at each corner and one at the center of each end line
of the claim.


RECEIVED
B.L.M. AZ STATE OFFICE
2012 MAY 31 P 2:47
PHOENIX, AZ

The location monument on which this notice is posted is situated within Section 15,
Township 17 South, Range 12 East, Gila and Salt River Base and Meridian, Arizona and this claim
encompasses portions of the following quarter section (s), section (s), Township (s), and Range (s) NW ¼,
NE ¼ and SW ¼, SE ¼ of Section 15, Township 17 South, Range 12 East Gila and Salt River Base and
Meridian, Arizona.

The locality of this claim with reference to some natural or permanent monument and additional information
(if any) concerning its locality are as follows: Begin at the survey monument located at the SW corner
of Section 23, Township 17 South, Range 12 East, thence westerly 3120 feet, thence northerly 9000
feet to NW corner of CWT #545.

DATED AND POSTED on the ground this 15 day of MARCH 2012.

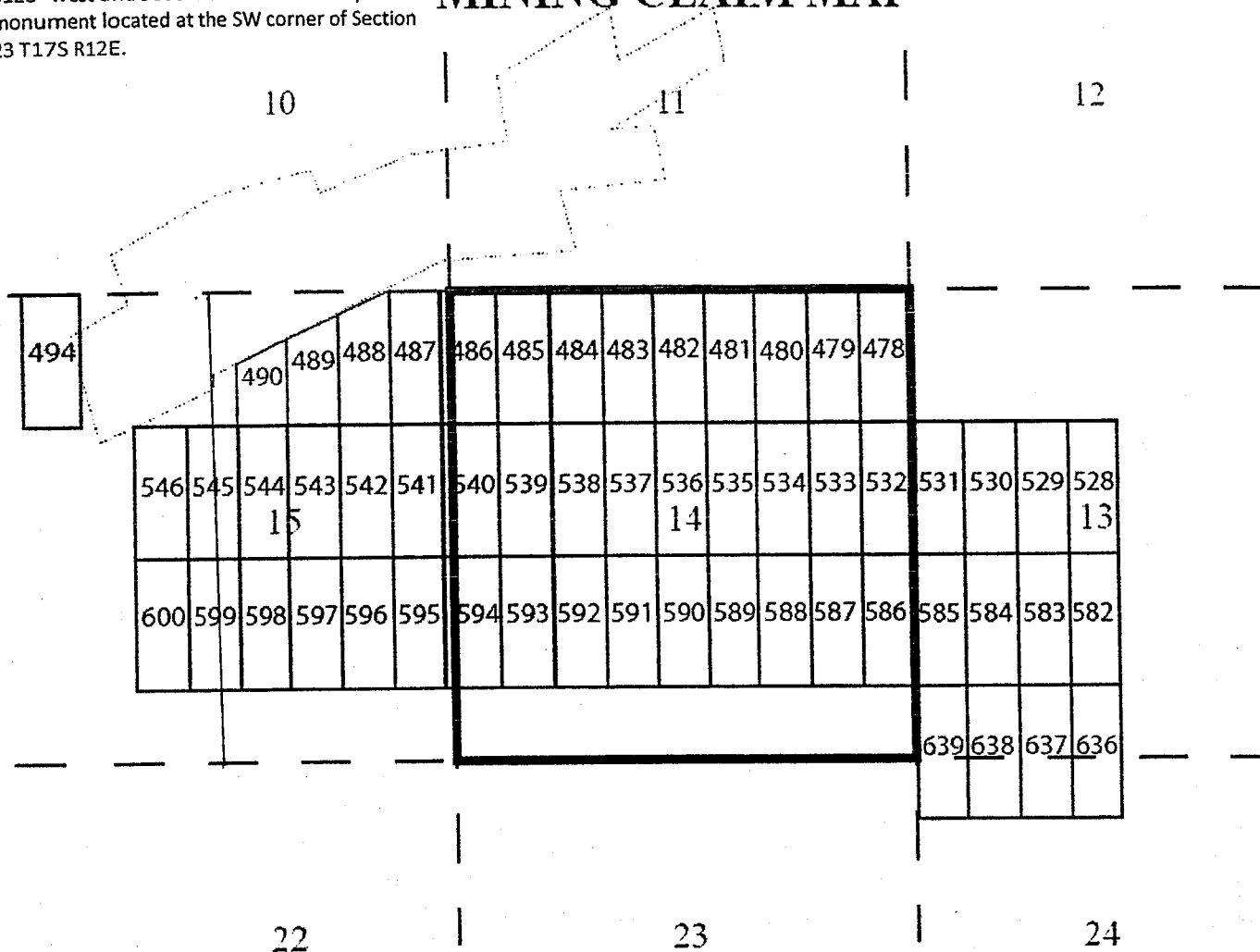
LOCATOR (s) AGENT OF MAG Exploration Services, Inc.



AMC416107

LODE MINING CLAIM MAP

The NW corner of CWT #545 is located about 3120' west and 9000' north of the survey monument located at the SW corner of Section 23 T17S R12E.



Scale: 1" = 2000feet



The above map depicts the CWT #545 mining claim, which is located in Section (s) 15, Township 17 South, Range 12 East, Gila and Salt River Base and Meridian, Pima County, Arizona. The types of corner and location monuments used are as follows: Rock and Post. All claims depicted on the map are 1500 feet between each end and 600 feet between each side. The bearings between all claim corners are north-south and east-west as depicted on the map.

When Recorded Mail To:
MAG Exploration Services, Inc.
510 10th Ave. #A3
Apache Junction, AZ 85119

LOCATION NOTICE FOR LODE MINING CLAIM

NOTICE IS HEREBY GIVEN that the CWT #546 lode
mining claim has been located by MAG Exploration Services.
Whose current mailing address is 510 10th Ave #A3,
Apache Junction, AZ 85119.

BLM
Date
Stamp

PHOENIX, AZ

2012 MAY 31 P 2:47

RECEIVED
BLM, AZ STATE OFFICE

The general course of this claim is South to North and is situated
in Pima County, Arizona. This claim is 1500 feet in length and 600 feet
in width. This claim runs from the location monument on which this
location notice is posted approximately 1490 feet in a Northerly
direction to the North end line and 10 feet in a Southerly
direction to the South end line. This claim is marked by six
monuments, one at each corner and one at the center of each end line
of the claim.

The location monument on which this notice is posted is situated within Section 15,
Township 17 South, Range 12 East, Gila and Salt River Base and Meridian, Arizona and this claim
encompasses portions of the following quarter section (s), section (s), Township (s), and Range (s) NW ¼
and SW ¼ of Section 15, Township 17 South, Range 12 East Gila and Salt River Base and Meridian,
Arizona.

The locality of this claim with reference to some natural or permanent monument and additional information
(if any) concerning its locality are as follows: Begin at the survey monument located at the SW corner
of Section 23, Township 17 South, Range 12 East, thence westerly 3720 feet, thence northerly 9000
feet to NW corner of CWT #546.

DATED AND POSTED on the ground this 5 day of April 2012.

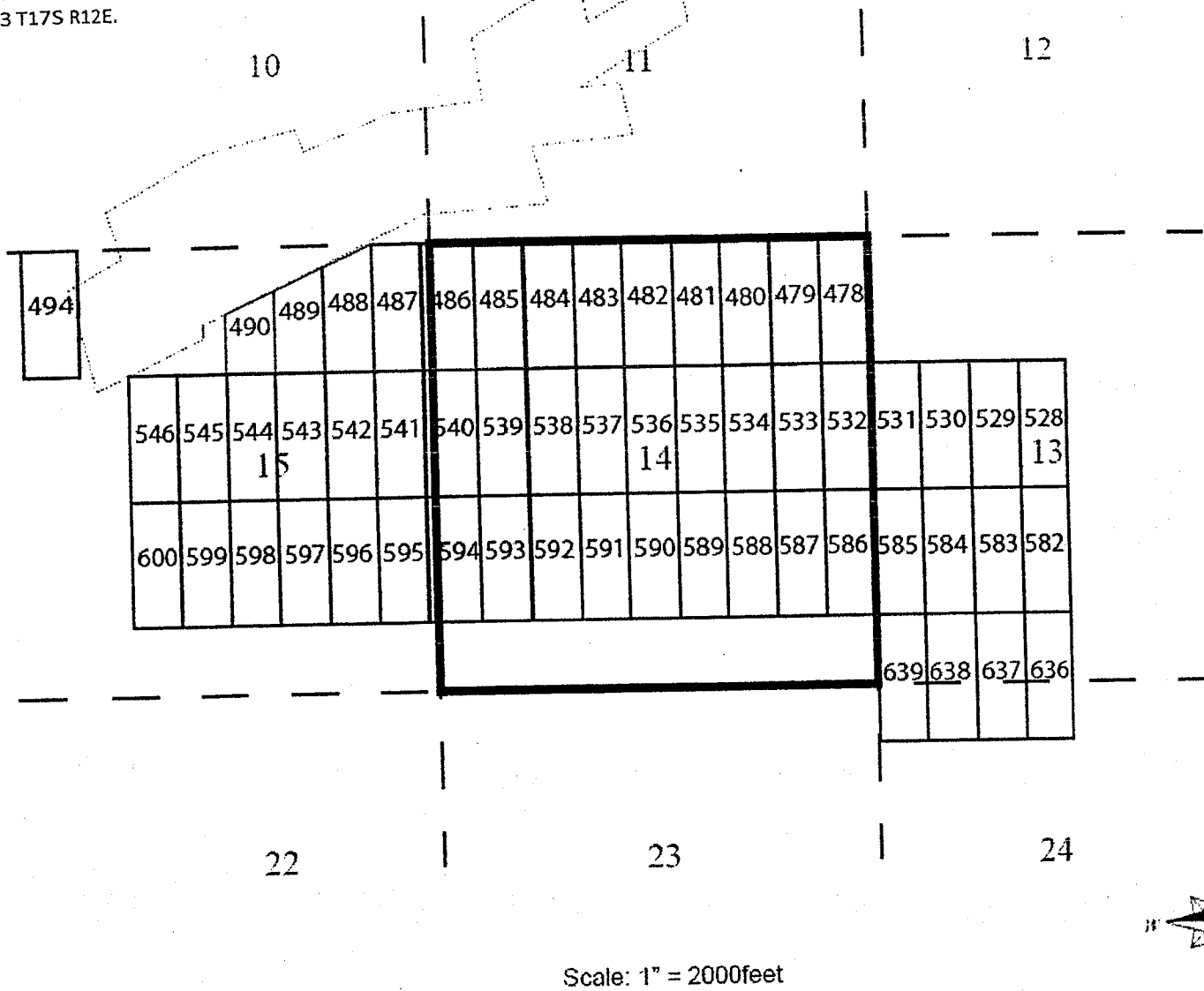
LOCATOR (s) AGENT OF MAG Exploration Services, Inc.

Mark O'Leary

ANC416108

The NW corner of CWT #546 is located about 3720' west and 9000' north of the survey monument located at the SW corner of Section 23 T17S R12E.

LODE MINING CLAIM MAP



The above map depicts the CWT #546 mining claim, which is located in Section (s) 15, Township 17 South, Range 12 East, Gila and Salt River Base and Meridian, Pima County, Arizona. The types of corner and location monuments used are as follows: Rock and Post. All claims depicted on the map are 1500 feet between each end and 600 feet between each side. The bearings between all claim corners are north-south and east-west as depicted on the map.

When Recorded Mail To:
MAG Exploration Services, Inc.
510 10th Ave. #A3
Apache Junction, AZ 85119

LOCATION NOTICE FOR LODE MINING CLAIM

NOTICE IS HEREBY GIVEN that the CWT #582 lode
mining claim has been located by MAG Exploration Services.
Whose current mailing address is 510 10th Ave #A3,
Apache Junction, AZ 85119.

BLM
Date
Stamp

The general course of this claim is North to South and is situated
in Pima County, Arizona. This claim is 1500 feet in length and 600 feet
in width. This claim runs from the location monument on which this
location notice is posted approximately 1490 feet in a Southerly
direction to the South end line and 10 feet in a Northerly
direction to the North end line. This claim is marked by six
monuments, one at each corner and one at the center of each end line
of the claim.

RECEIVED
B.L.M. AZ STATE OFFICE
2012 MAY 31 P 2:47
PHOENIX, AZ

The location monument on which this notice is posted is situated within Section 13,
Township 17 South, Range 12 East, Gila and Salt River Base and Meridian, Arizona and this claim
encompasses portions of the following quarter section (s), section (s), Township (s), and Range (s) SW ¼
of Section 13, Township 17 South, Range 12 East Gila and Salt River Base and Meridian, Arizona.

The locality of this claim with reference to some natural or permanent monument and additional information
(if any) concerning its locality are as follows: Begin at the survey monument located at the SW corner
of Section 23, Township 17 South, Range 12 East, thence easterly 7080 feet, thence northerly 7500
feet to NW corner of CWT #582.

DATED AND POSTED on the ground this 15 day of March 2012.

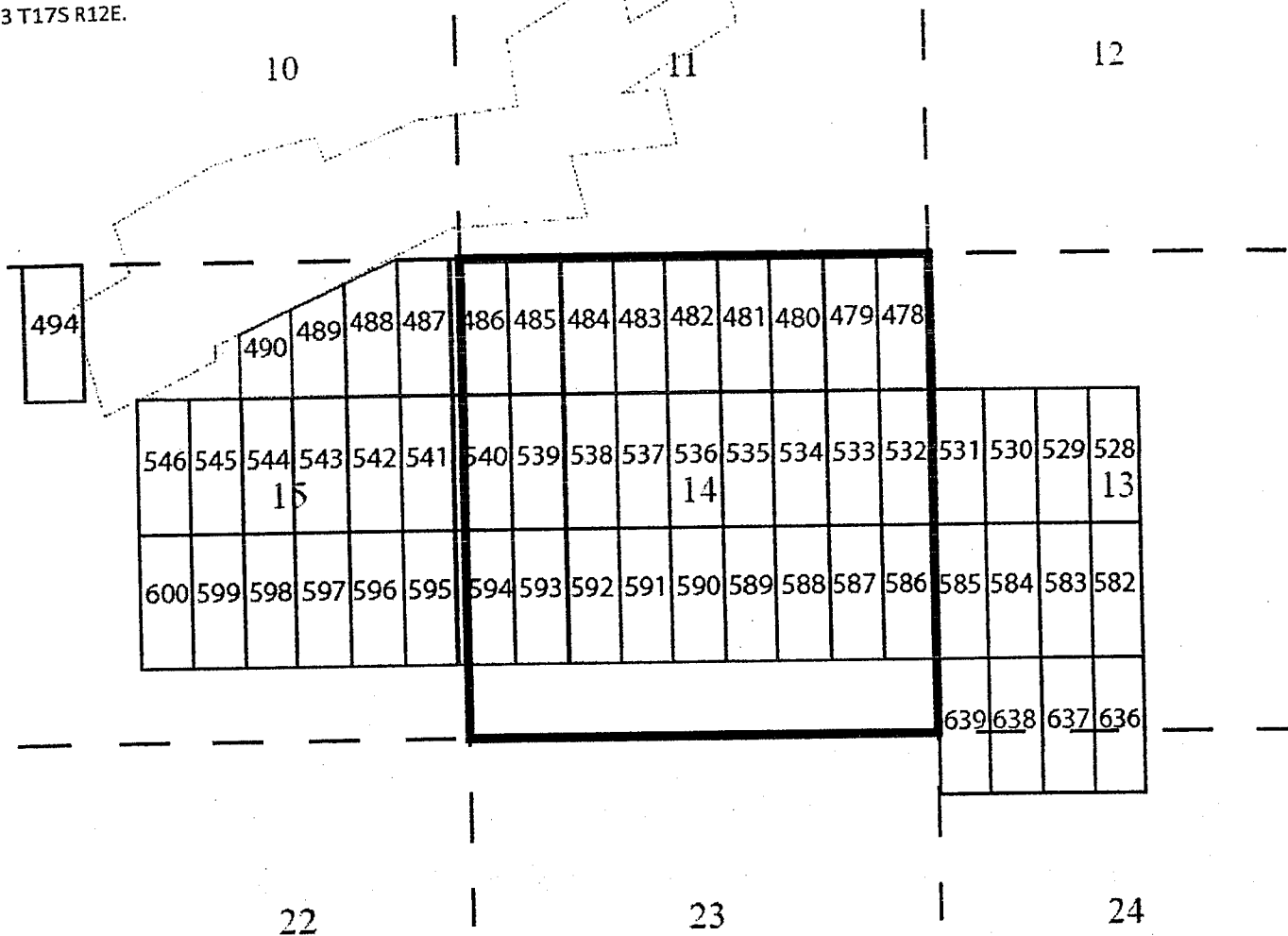
LOCATOR (s) AGENT OF MAG Exploration Services, Inc.

Mark Allen

ANCH 16109

The NW corner of CWT #582 is located about 7080' east and 7500' north of the survey monument located at the SW corner of Section 23 T17S R12E.

LODE MINING CLAIM MAP



Scale: 1" = 2000feet



The above map depicts the CWT #582 mining claim, which is located in Section (s) 13, Township 17 South, Range 12 East, Gila and Salt River Base and Meridian, Pima County, Arizona. The types of corner and location monuments used are as follows: Rock and Post. All claims depicted on the map are 1500 feet between each end and 600 feet between each side. The bearings between all claim corners are north-south and east-west as depicted on the map.

When Recorded Mail To:
MAG Exploration Services, Inc.
510 10th Ave. #A3
Apache Junction, AZ 85119

LOCATION NOTICE FOR LODE MINING CLAIM

NOTICE IS HEREBY GIVEN that the CWT #583 lode
mining claim has been located by MAG Exploration Services.
Whose current mailing address is 510 10th Ave #A3,
Apache Junction, AZ 85119.

BLM
Date
Stamp

PHOENIX, AZ

2012 MAY 31 P 2:47

RECEIVED
BLM, AZ STATE OFFICE

The general course of this claim is North to South and is situated
in Pima County, Arizona. This claim is 1500 feet in length and 600 feet
in width. This claim runs from the location monument on which this
location notice is posted approximately 1490 feet in a Southerly
direction to the South end line and 10 feet in a Northerly
direction to the North end line. This claim is marked by six
monuments, one at each corner and one at the center of each end line
of the claim.

The location monument on which this notice is posted is situated within Section 13,
Township 17 South, Range 12 East, Gila and Salt River Base and Meridian, Arizona and this claim
encompasses portions of the following quarter section (s), section (s), Township (s), and Range (s) SW ¼
of Section 13, Township 17 South, Range 12 East Gila and Salt River Base and Meridian, Arizona.

The locality of this claim with reference to some natural or permanent monument and additional information
(if any) concerning its locality are as follows: Begin at the survey monument located at the SW corner
of Section 23, Township 17 South, Range 12 East, thence easterly 6480 feet, thence northerly 7500
feet to NW corner of CWT #583.

DATED AND POSTED on the ground this 15 day of March 2012.

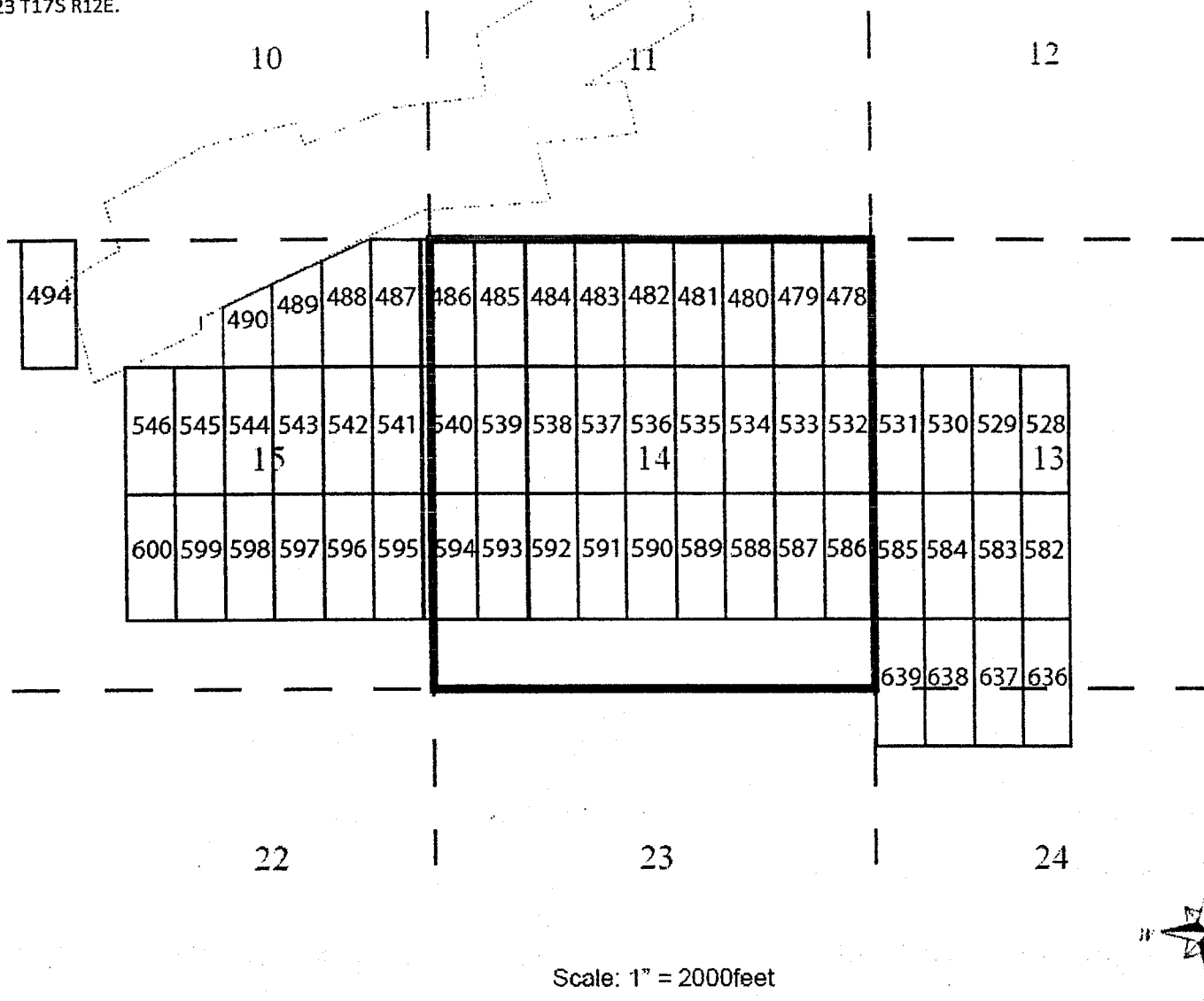
LOCATOR (s) AGENT OF MAG Exploration Services, Inc.

Mark Sklar

ANCH 16110

The NW corner of CWT #583 is located about 6480' east and 7500' north of the survey monument located at the SW corner of Section 23 T17S R12E.

LODE MINING CLAIM MAP



The above map depicts the CWT #583 mining claim, which is located in Section (s) 13, Township 17 South, Range 12 East, Gila and Salt River Base and Meridian, Pima County, Arizona. The types of corner and location monuments used are as follows: Rock and Post. All claims depicted on the map are 1500 feet between each end and 600 feet between each side. The bearings between all claim corners are north-south and east-west as depicted on the map.

When Recorded Mail To:
MAG Exploration Services, Inc.
510 10th Ave. #A3
Apache Junction, AZ 85119

LOCATION NOTICE FOR LOPE MINING CLAIM

NOTICE IS HEREBY GIVEN that the CWT #584 lode
mining claim has been located by MAG Exploration Services.
Whose current mailing address is 510 10th Ave #A3,
Apache Junction, AZ 85119.

BLM
Date
Stamp

The general course of this claim is North to South and is situated
in Pima County, Arizona. This claim is 1500 feet in length and 600 feet
in width. This claim runs from the location monument on which this
location notice is posted approximately 1490 feet in a Southerly
direction to the South end line and 10 feet in a Northerly
direction to the North end line. This claim is marked by six
monuments, one at each corner and one at the center of each end line
of the claim.

RECEIVED
BLM, AZ STATE OFFICE
2012 MAY 31 P 2:47
PHOENIX, AZ

The location monument on which this notice is posted is situated within Section 13,
Township 17 South, Range 12 East, Gila and Salt River Base and Meridian, Arizona and this claim
encompasses portions of the following quarter section (s), section (s), Township (s), and Range (s) SW 1/4
of Section 13, Township 17 South, Range 12 East Gila and Salt River Base and Meridian, Arizona.

The locality of this claim with reference to some natural or permanent monument and additional information
(if any) concerning its locality are as follows: Begin at the survey monument located at the SW corner
of Section 23, Township 17 South, Range 12 East, thence easterly 5880 feet, thence northerly 7500
feet to NW corner of CWT #584.

DATED AND POSTED on the ground this 15 day of March 2012.

LOCATOR (s) AGENT OF MAG Exploration Services, Inc.



ANCH 16111

LODE MINING CLAIM MAP

The NW corner of CWT #584 is located about 5880' east and 7500' north of the survey monument located at the SW corner of Section 23 T17S R12E.



Scale: 1" = 2000feet



The above map depicts the CWT #584 mining claim, which is located in Section (s) 13, Township 17 South, Range 12 East, Gila and Salt River Base and Meridian, Pima County, Arizona. The types of corner and location monuments used are as follows: Rock and Post. All claims depicted on the map are 1500 feet between each end and 600 feet between each side. The bearings between all claim corners are north-south and east-west as depicted on the map.

When Recorded Mail To:
MAG Exploration Services, Inc.
510 10th Ave. #A3
Apache Junction, AZ 85119

LOCATION NOTICE FOR LODE MINING CLAIM

NOTICE IS HEREBY GIVEN that the CWT #585 lode
mining claim has been located by MAG Exploration Services.
Whose current mailing address is 510 10th Ave #A3,
Apache Junction, AZ 85119.

BLM
Date
Stamp

The general course of this claim is North to South and is situated
in Pima County, Arizona. This claim is 1500 feet in length and 600 feet
in width. This claim runs from the location monument on which this
location notice is posted approximately 1490 feet in a Southerly
direction to the South end line and 10 feet in a Northerly
direction to the North end line. This claim is marked by six
monuments, one at each corner and one at the center of each end line
of the claim.


RECEIVED
BLM, AZ STATE OFFICE
2012 MAY 31 P 2:47
PHOENIX, AZ

The location monument on which this notice is posted is situated within Section 13,
Township 17 South, Range 12 East, Gila and Salt River Base and Meridian, Arizona and this claim
encompasses portions of the following quarter section (s), section (s), Township (s), and Range (s) SW ¼
of Section 13, Township 17 South, Range 12 East Gila and Salt River Base and Meridian, Arizona.

The locality of this claim with reference to some natural or permanent monument and additional information
(if any) concerning its locality are as follows: Begin at the survey monument located at the SW corner
of Section 23, Township 17 South, Range 12 East, thence easterly 5280 feet, thence northerly 7500
feet to NW corner of CWT #585.

DATED AND POSTED on the ground this 15 day of March 2012.

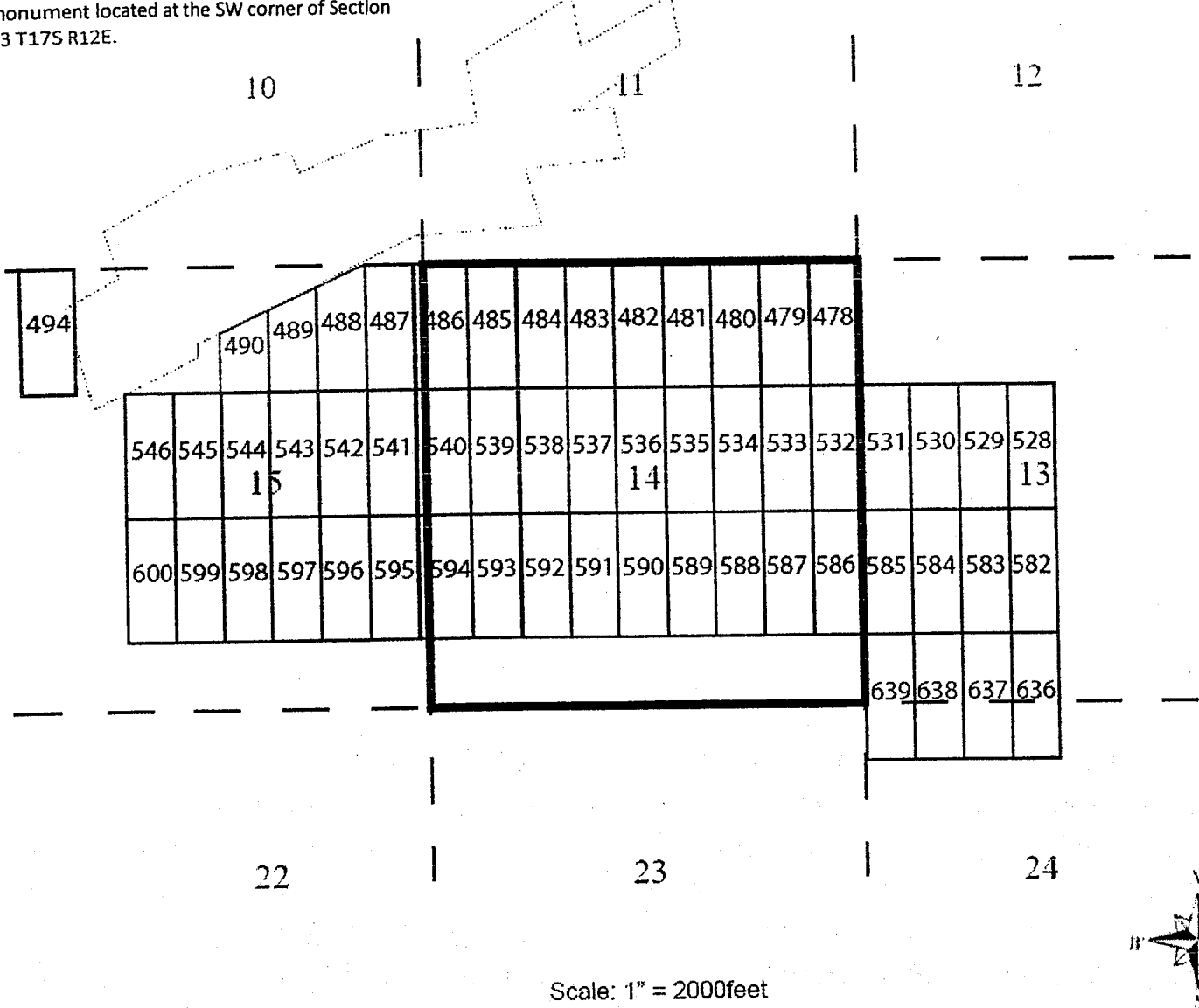
LOCATOR (s) AGENT OF MAG Exploration Services, Inc.



AMC416112

The NW corner of CWT #585 is located about 5280' east and 7500' north of the survey monument located at the SW corner of Section 23 T17S R12E.

LODE MINING CLAIM MAP



The above map depicts the CWT #585 mining claim, which is located in Section (s) 13, Township 17 South, Range 12 East, Gila and Salt River Base and Meridian, Pima County, Arizona. The types of corner and location monuments used are as follows: Rock and Post. All claims depicted on the map are 1500 feet between each end and 600 feet between each side. The bearings between all claim corners are north-south and east-west as depicted on the map.

When Recorded Mail To:
MAG Exploration Services, Inc.
510 10th Ave. #A3
Apache Junction, AZ 85119

LOCATION NOTICE FOR LODE MINING CLAIM

NOTICE IS HEREBY GIVEN that the CWT #586 lode
mining claim has been located by MAG Exploration Services.
Whose current mailing address is 510 10th Ave #A3,
Apache Junction, AZ 85119.

BLM
Date
Stamp

The general course of this claim is North to South and is situated
in Pima County, Arizona. This claim is 1500 feet in length and 600 feet
in width. This claim runs from the location monument on which this
location notice is posted approximately 1490 feet in a Southerly
direction to the South end line and 10 feet in a Northerly
direction to the North end line. This claim is marked by six
monuments, one at each corner and one at the center of each end line
of the claim.

RECEIVED
BLM, AZ STATE OFFICE
2012 MAY 31 P 2:47
PHOENIX, AZ

The location monument on which this notice is posted is situated within Section 14,
Township 17 South, Range 12 East, Gila and Salt River Base and Meridian, Arizona and this claim
encompasses portions of the following quarter section (s), section (s), Township (s), and Range (s) SE ¼
of Section 14, Township 17 South, Range 12 East Gila and Salt River Base and Meridian, Arizona.

The locality of this claim with reference to some natural or permanent monument and additional information
(if any) concerning its locality are as follows: Begin at the survey monument located at the SW corner
of Section 23, Township 17 South, Range 12 East, thence easterly 4680 feet, thence northerly 7500
feet to NW corner of CWT #586.

DATED AND POSTED on the ground this 15 day of March 2012.

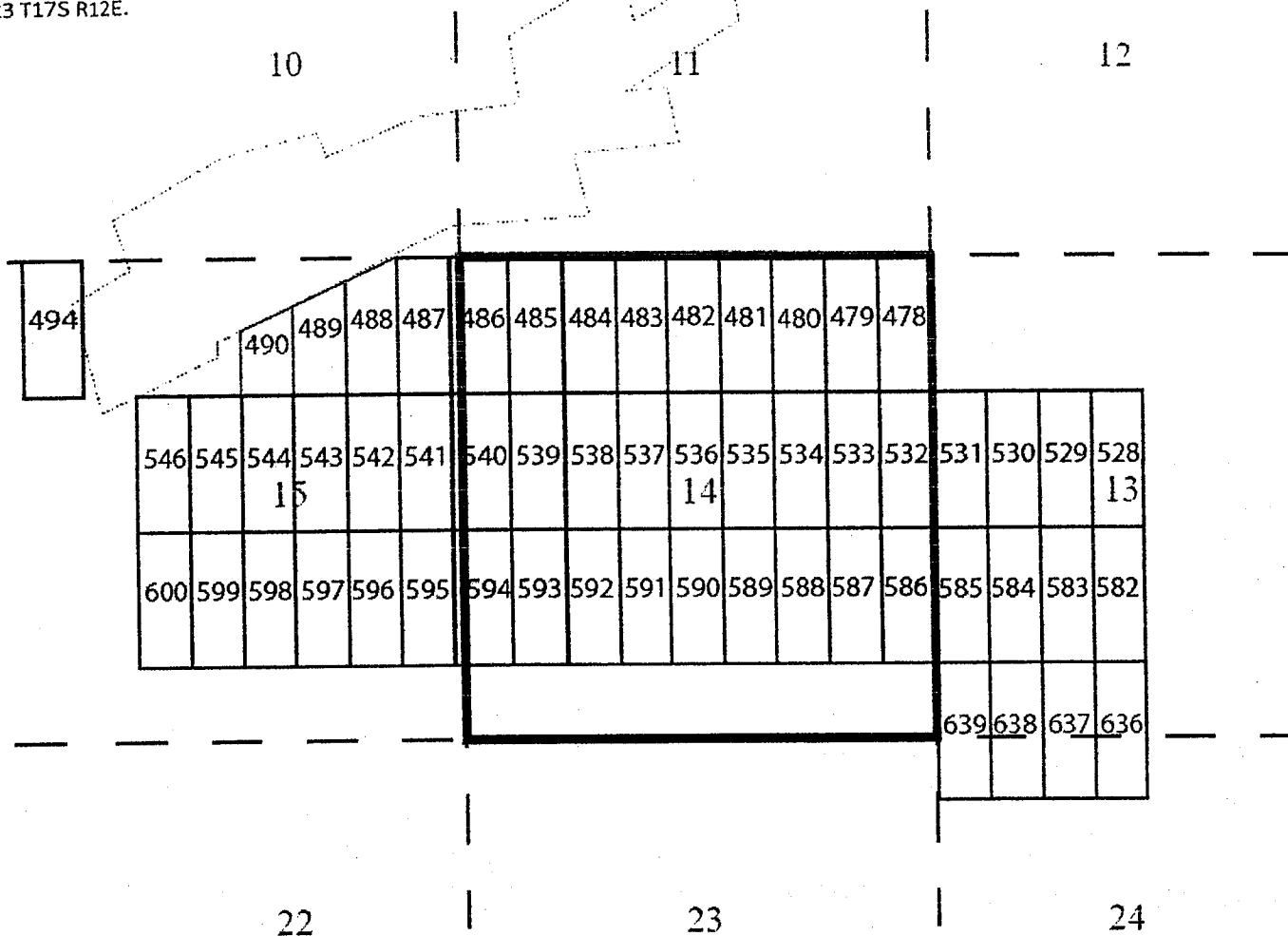
LOCATOR (s) AGENT OF MAG Exploration Services, Inc.

Mark Allen

AMC416113

The NW corner of CWT #586 is located about 4680' east and 7500' north of the survey monument located at the SW corner of Section 23 T17S R12E.

LODE MINING CLAIM MAP



Scale: 1" = 2000feet



The above map depicts the CWT #586 mining claim, which is located in Section (s) 14, Township 17 South, Range 12 East, Gila and Salt River Base and Meridian, Pima County, Arizona. The types of corner and location monuments used are as follows: Rock and Post. All claims depicted on the map are 1500 feet between each end and 600 feet between each side. The bearings between all claim corners are north-south and east-west as depicted on the map.

When Recorded Mail To:
MAG Exploration Services, Inc.
510 10th Ave. #A3
Apache Junction, AZ 85119

LOCATION NOTICE FOR LODE MINING CLAIM

NOTICE IS HEREBY GIVEN that the CWT #587 lode
mining claim has been located by MAG Exploration Services.
Whose current mailing address is 510 10th Ave #A3,
Apache Junction, AZ 85119.

BLM
Date
Stamp

The general course of this claim is North to South and is situated
in Pima County, Arizona. This claim is 1500 feet in length and 600 feet
in width. This claim runs from the location monument on which this
location notice is posted approximately 1490 feet in a Southerly
direction to the South end line and 10 feet in a Northerly
direction to the North end line. This claim is marked by six
monuments, one at each corner and one at the center of each end line
of the claim.

RECEIVED
B.L.M. AZ STATE OFFICE
2012 MAY 31 P 2:48
PHOENIX, AZ

The location monument on which this notice is posted is situated within Section 14,
Township 17 South, Range 12 East, Gila and Salt River Base and Meridian, Arizona and this claim
encompasses portions of the following quarter section (s), section (s), Township (s), and Range (s) SE ¼
of Section 14, Township 17 South, Range 12 East Gila and Salt River Base and Meridian, Arizona.

The locality of this claim with reference to some natural or permanent monument and additional information
(if any) concerning its locality are as follows: Begin at the survey monument located at the SW corner
of Section 23, Township 17 South, Range 12 East, thence easterly 4080 feet, thence northerly 7500
feet to NW corner of CWT #587.

DATED AND POSTED on the ground this 15 day of March 2012.

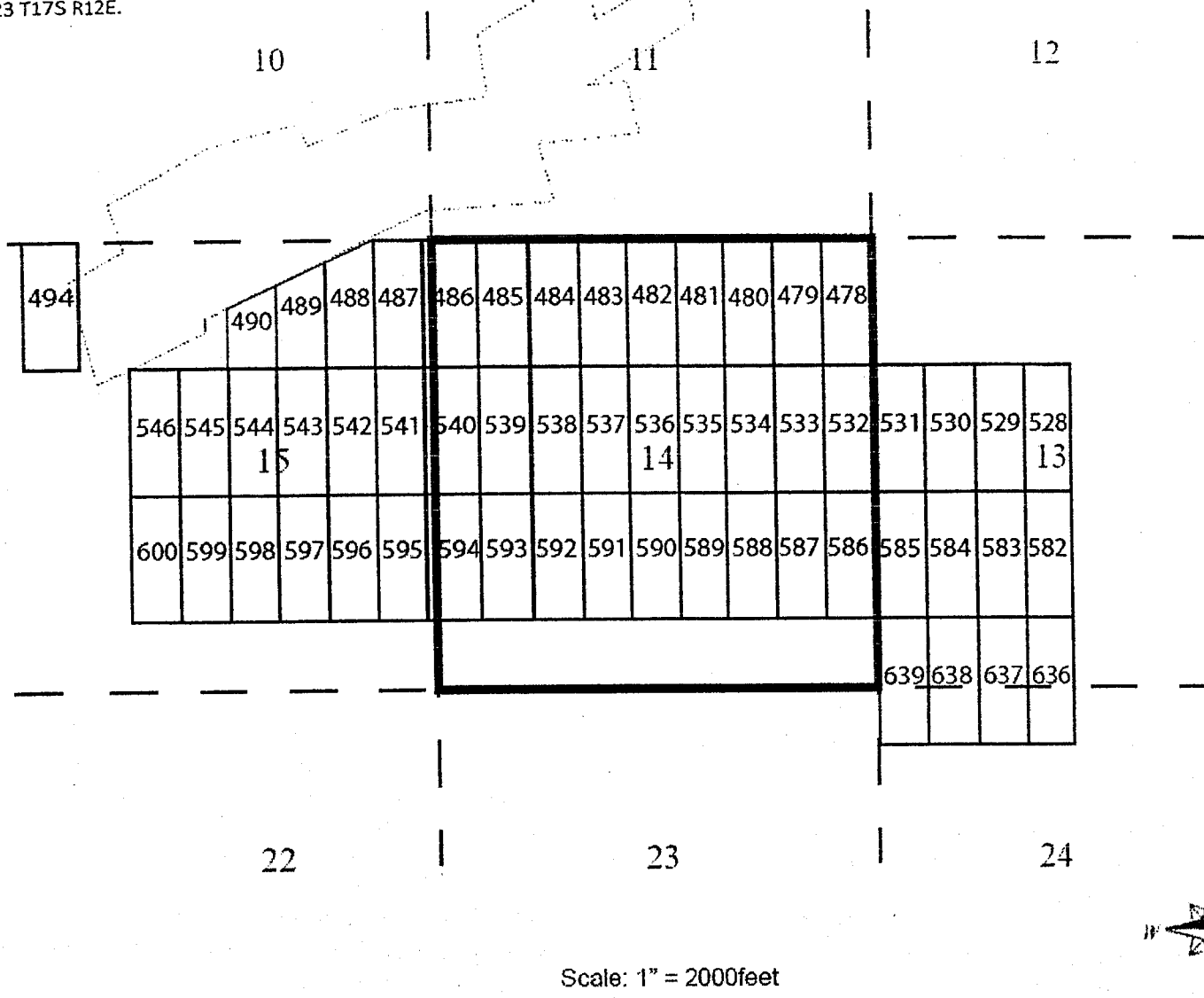
LOCATOR (s) AGENT OF MAG Exploration Services, Inc.



AMC416114

The NW corner of CWT #587 is located about 4080' east and 7500' north of the survey monument located at the SW corner of Section 23 T17S R12E.

LODE MINING CLAIM MAP



The above map depicts the CWT #587 mining claim, which is located in Section (s) 14, Township 17 South, Range 12 East, Gila and Salt River Base and Meridian, Pima County, Arizona. The types of corner and location monuments used are as follows: Rock and Post. All claims depicted on the map are 1500 feet between each end and 600 feet between each side. The bearings between all claim corners are north-south and east-west as depicted on the map.

When Recorded Mail To:
MAG Exploration Services, Inc.
510 10th Ave. #A3
Apache Junction, AZ 85119

LOCATION NOTICE FOR LODE MINING CLAIM

NOTICE IS HEREBY GIVEN that the CWT #588 lode
mining claim has been located by MAG Exploration Services.
Whose current mailing address is 510 10th Ave #A3,
Apache Junction, AZ 85119.

BLM
Date
Stamp

The general course of this claim is North to South and is situated
in Pima County, Arizona. This claim is 1500 feet in length and 600 feet
in width. This claim runs from the location monument on which this
location notice is posted approximately 1490 feet in a Southerly
direction to the South end line and 10 feet in a Northerly
direction to the North end line. This claim is marked by six
monuments, one at each corner and one at the center of each end line
of the claim.


RECEIVED
B.L.M. AZ STATE OFFICE
2012 MAY 31 P 2:48
PHOENIX, AZ

The location monument on which this notice is posted is situated within Section 14,
Township 17 South, Range 12 East, Gila and Salt River Base and Meridian, Arizona and this claim
encompasses portions of the following quarter section (s), section (s), Township (s), and Range (s) SE ¼
of Section 14, Township 17 South, Range 12 East Gila and Salt River Base and Meridian, Arizona.

The locality of this claim with reference to some natural or permanent monument and additional information
(if any) concerning its locality are as follows: Begin at the survey monument located at the SW corner
of Section 23, Township 17 South, Range 12 East, thence easterly 3480 feet, thence northerly 7500
feet to NW corner of CWT #588.

DATED AND POSTED on the ground this 15 day of March 2012.

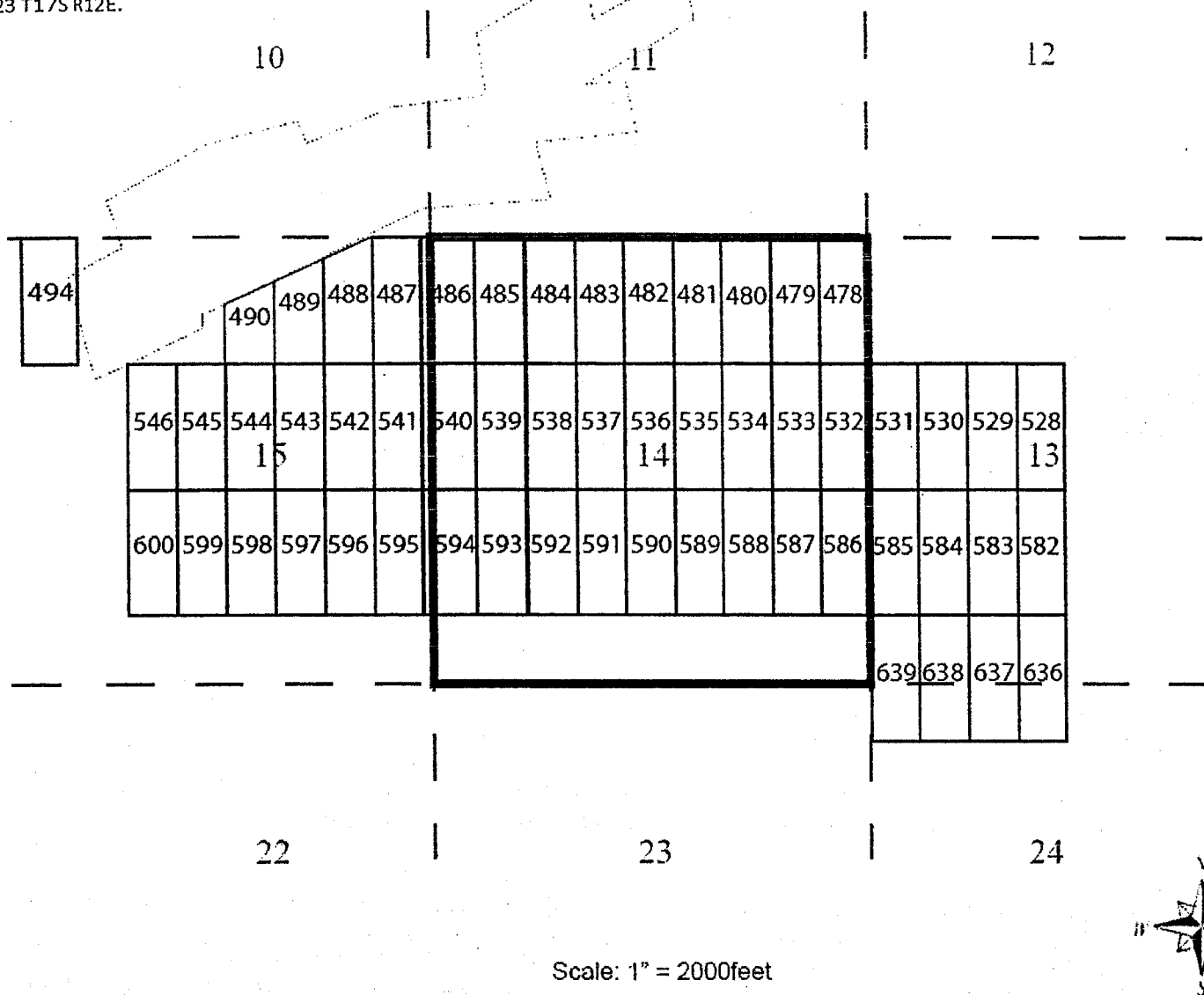
LOCATOR (s) AGENT OF MAG Exploration Services, Inc.



ANCH 16115

LODE MINING CLAIM MAP

The NW corner of CWT #588 is located about 3480' east and 7500' north of the survey monument located at the SW corner of Section 23 T17S R12E.



The above map depicts the CWT #588 mining claim, which is located in Section (s) 14, Township 17 South, Range 12 East, Gila and Salt River Base and Meridian, Pima County, Arizona. The types of corner and location monuments used are as follows: Rock and Post. All claims depicted on the map are 1500 feet between each end and 600 feet between each side. The bearings between all claim corners are north-south and east-west as depicted on the map.

When Recorded Mail To:
MAG Exploration Services, Inc.
510 10th Ave. #A3
Apache Junction, AZ 85119

LOCATION NOTICE FOR LODE MINING CLAIM

NOTICE IS HEREBY GIVEN that the CWT #589 lode
mining claim has been located by MAG Exploration Services.
Whose current mailing address is 510 10th Ave #A3,
Apache Junction, AZ 85119.

BLM
Date
Stamp

The general course of this claim is North to South and is situated
in Pima County, Arizona. This claim is 1500 feet in length and 600 feet
in width. This claim runs from the location monument on which this
location notice is posted approximately 1490 feet in a Southerly
direction to the South end line and 10 feet in a Northerly
direction to the North end line. This claim is marked by six
monuments, one at each corner and one at the center of each end line
of the claim.

RECEIVED
B.L.M. AZ STATE OFFICE
2012 MAY 31 P 2:48
PHOENIX, AZ

The location monument on which this notice is posted is situated within Section 14,
Township 17 South, Range 12 East, Gila and Salt River Base and Meridian, Arizona and this claim
encompasses portions of the following quarter section (s), section (s), Township (s), and Range (s) SE ¼
of Section 14, Township 17 South, Range 12 East Gila and Salt River Base and Meridian, Arizona.

The locality of this claim with reference to some natural or permanent monument and additional information
(if any) concerning its locality are as follows: Begin at the survey monument located at the SW corner
of Section 23, Township 17 South, Range 12 East, thence easterly 2880 feet, thence northerly 7500
feet to NW corner of CWT #589.

DATED AND POSTED on the ground this 15 day of March 2012.

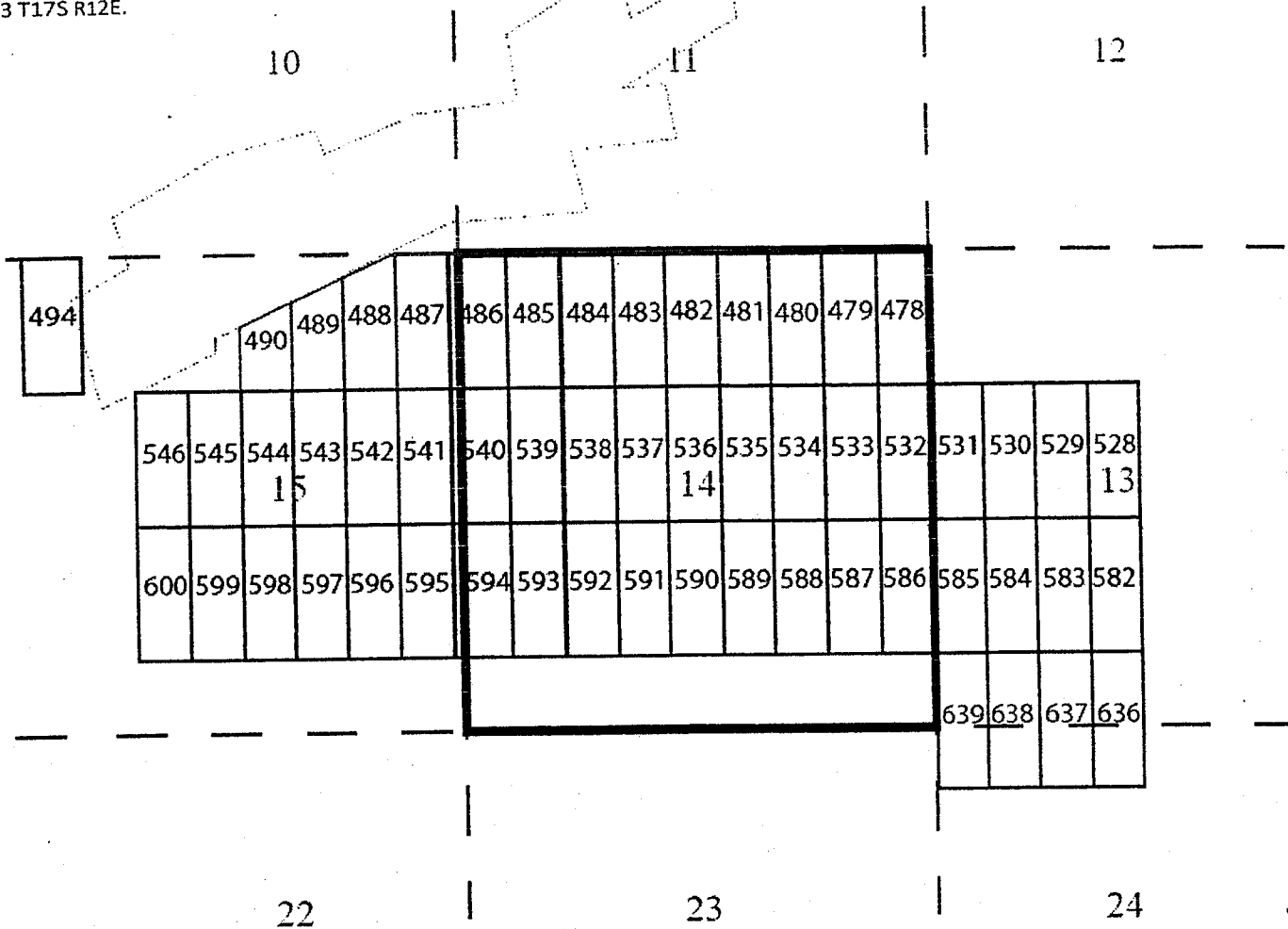
LOCATOR (s) AGENT OF MAG Exploration Services, Inc.

Mark Denny

ANCH416116

LODE MINING CLAIM MAP

The NW corner of CWT #589 is located about 2880' east and 7500' north of the survey monument located at the SW corner of Section 23 T17S R12E.



Scale: 1" = 2000feet



The above map depicts the CWT #589 mining claim, which is located in Section (s) 14, Township 17 South, Range 12 East, Gila and Salt River Base and Meridian, Pima County, Arizona. The types of corner and location monuments used are as follows: Rock and Post. All claims depicted on the map are 1500 feet between each end and 600 feet between each side. The bearings between all claim corners are north-south and east-west as depicted on the map.

When Recorded Mail To:
MAG Exploration Services, Inc.
510 10th Ave. #A3
Apache Junction, AZ 85119

LOCATION NOTICE FOR LOPE MINING CLAIM

NOTICE IS HEREBY GIVEN that the CWT #590 lode
mining claim has been located by MAG Exploration Services.
Whose current mailing address is 510 10th Ave #A3,
Apache Junction, AZ 85119.

BLM
Date
Stamp

The general course of this claim is North to South and is situated
in Pima County, Arizona. This claim is 1500 feet in length and 600 feet
in width. This claim runs from the location monument on which this
location notice is posted approximately 1490 feet in a Southerly
direction to the South end line and 10 feet in a Northerly
direction to the North end line. This claim is marked by six
monuments, one at each corner and one at the center of each end line
of the claim.

RECEIVED
B.L.M. AZ STATE OFFICE
2012 MAY 31 P 2:48
PHOENIX, AZ

The location monument on which this notice is posted is situated within Section 14,
Township 17 South, Range 12 East, Gila and Salt River Base and Meridian, Arizona and this claim
encompasses portions of the following quarter section (s), section (s), Township (s), and Range (s) SE ¼
and SW ¼ of Section 14, Township 17 South, Range 12 East Gila and Salt River Base and Meridian,
Arizona.

The locality of this claim with reference to some natural or permanent monument and additional information
(if any) concerning its locality are as follows: Begin at the survey monument located at the SW corner
of Section 23, Township 17 South, Range 12 East, thence easterly 2280 feet, thence northerly 7500
feet to NW corner of CWT #590.

DATED AND POSTED on the ground this 15 day of March 2012.

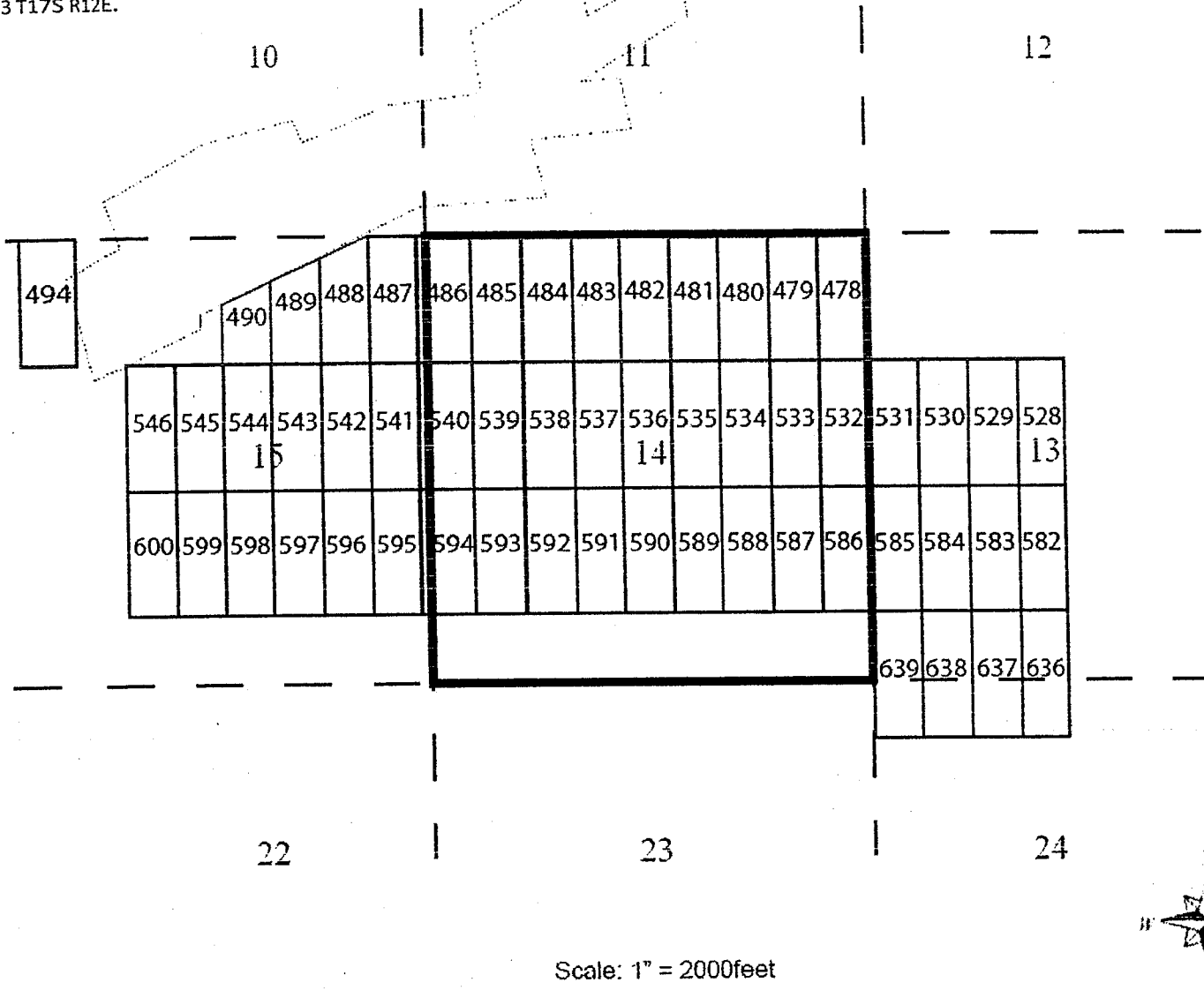
LOCATOR (s) AGENT OF MAG Exploration Services, Inc.

Mark Dyer

ANCH 16117

LODE MINING CLAIM MAP

The NW corner of CWT #590 is located about 2280' east and 7500' north of the survey monument located at the SW corner of Section 23 T17S R12E.



The above map depicts the CWT #590 mining claim, which is located in Section (s) 14, Township 17 South, Range 12 East, Gila and Salt River Base and Meridian, Pima County, Arizona. The types of corner and location monuments used are as follows: Rock and Post. All claims depicted on the map are 1500 feet between each end and 600 feet between each side. The bearings between all claim corners are north-south and east-west as depicted on the map.

When Recorded Mail To:
MAG Exploration Services, Inc.
510 10th Ave. #A3
Apache Junction, AZ 85119

LOCATION NOTICE FOR LODE MINING CLAIM

NOTICE IS HEREBY GIVEN that the CWT #591 lode
mining claim has been located by MAG Exploration Services.
Whose current mailing address is 510 10th Ave #A3,
Apache Junction, AZ 85119.

BLM
Date
Stamp

The general course of this claim is North to South and is situated
in Pima County, Arizona. This claim is 1500 feet in length and 600 feet
in width. This claim runs from the location monument on which this
location notice is posted approximately 1490 feet in a Southerly
direction to the South end line and 10 feet in a Northerly
direction to the North end line. This claim is marked by six
monuments, one at each corner and one at the center of each end line
of the claim.

RECEIVED
BLM, AZ STATE OFFICE
2012 MAY 31 P 2:48
PHOENIX, AZ

The location monument on which this notice is posted is situated within Section 14,
Township 17 South, Range 12 East, Gila and Salt River Base and Meridian, Arizona and this claim
encompasses portions of the following quarter section (s), section (s), Township (s), and Range (s) SW ¼
of Section 14, Township 17 South, Range 12 East Gila and Salt River Base and Meridian, Arizona.

The locality of this claim with reference to some natural or permanent monument and additional information
(if any) concerning its locality are as follows: Begin at the survey monument located at the SW corner
of Section 23, Township 17 South, Range 12 East, thence easterly 1680 feet, thence northerly 7500
feet to NW corner of CWT #591.

DATED AND POSTED on the ground this 15 day of March 2012.

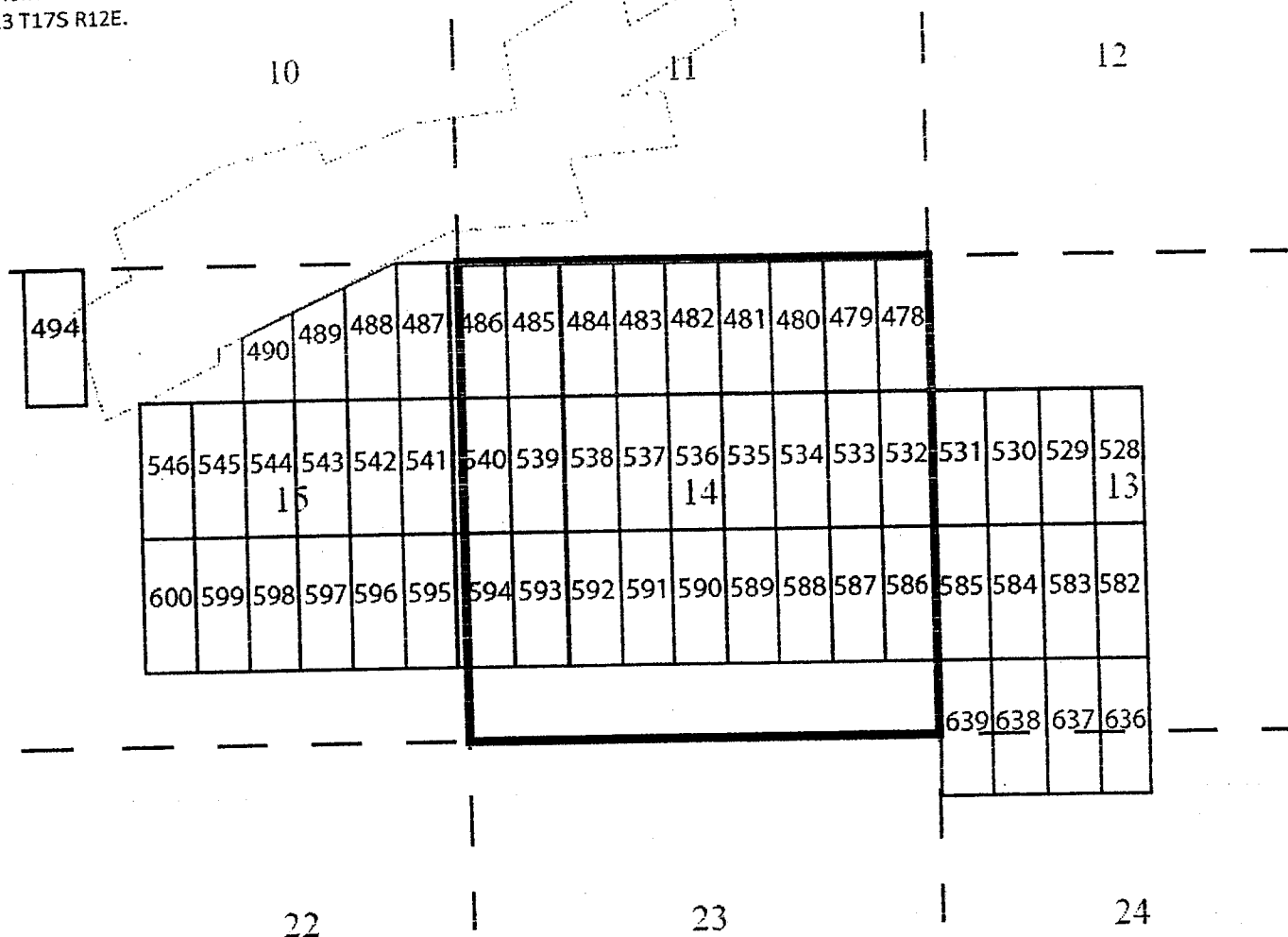
LOCATOR(s) AGENT OF MAG Exploration Services, Inc.



ANC416118

The NW corner of CWT #591 is located about 1680' east and 7500' north of the survey monument located at the SW corner of Section 23 T17S R12E.

LODE MINING CLAIM MAP



Scale: 1" = 2000feet



The above map depicts the CWT #591 mining claim, which is located in Section (s) 14, Township 17 South, Range 12 East, Gila and Salt River Base and Meridian, Pima County, Arizona. The types of corner and location monuments used are as follows: Rock and Post. All claims depicted on the map are 1500 feet between each end and 600 feet between each side. The bearings between all claim corners are north-south and east-west as depicted on the map.

When Recorded Mail To:
MAG Exploration Services, Inc.
510 10th Ave. #A3
Apache Junction, AZ 85119

LOCATION NOTICE FOR LOPE MINING CLAIM

NOTICE IS HEREBY GIVEN that the CWT #592 lode
mining claim has been located by MAG Exploration Services.
Whose current mailing address is 510 10th Ave #A3,
Apache Junction, AZ 85119.

BLM
Date
Stamp

The general course of this claim is North to South and is situated
in Pima County, Arizona. This claim is 1500 feet in length and 600 feet
in width. This claim runs from the location monument on which this
location notice is posted approximately 1490 feet in a Southerly
direction to the South end line and 10 feet in a Northerly
direction to the North end line. This claim is marked by six
monuments, one at each corner and one at the center of each end line
of the claim.

PHOENIX, AZ

2012 MAY 31 P 2:48

RECEIVED
B.L.M. AZ STATE OFFICE

The location monument on which this notice is posted is situated within Section 14,
Township 17 South, Range 12 East, Gila and Salt River Base and Meridian, Arizona and this claim
encompasses portions of the following quarter section (s), section (s), Township (s), and Range (s) SW 1/4
of Section 14, Township 17 South, Range 12 East Gila and Salt River Base and Meridian, Arizona.

The locality of this claim with reference to some natural or permanent monument and additional information
(if any) concerning its locality are as follows: Begin at the survey monument located at the SW corner
of Section 23, Township 17 South, Range 12 East, thence easterly 1080 feet, thence northerly 7500
feet to NW corner of CWT #592.

DATED AND POSTED on the ground this 15 day of March 2012.

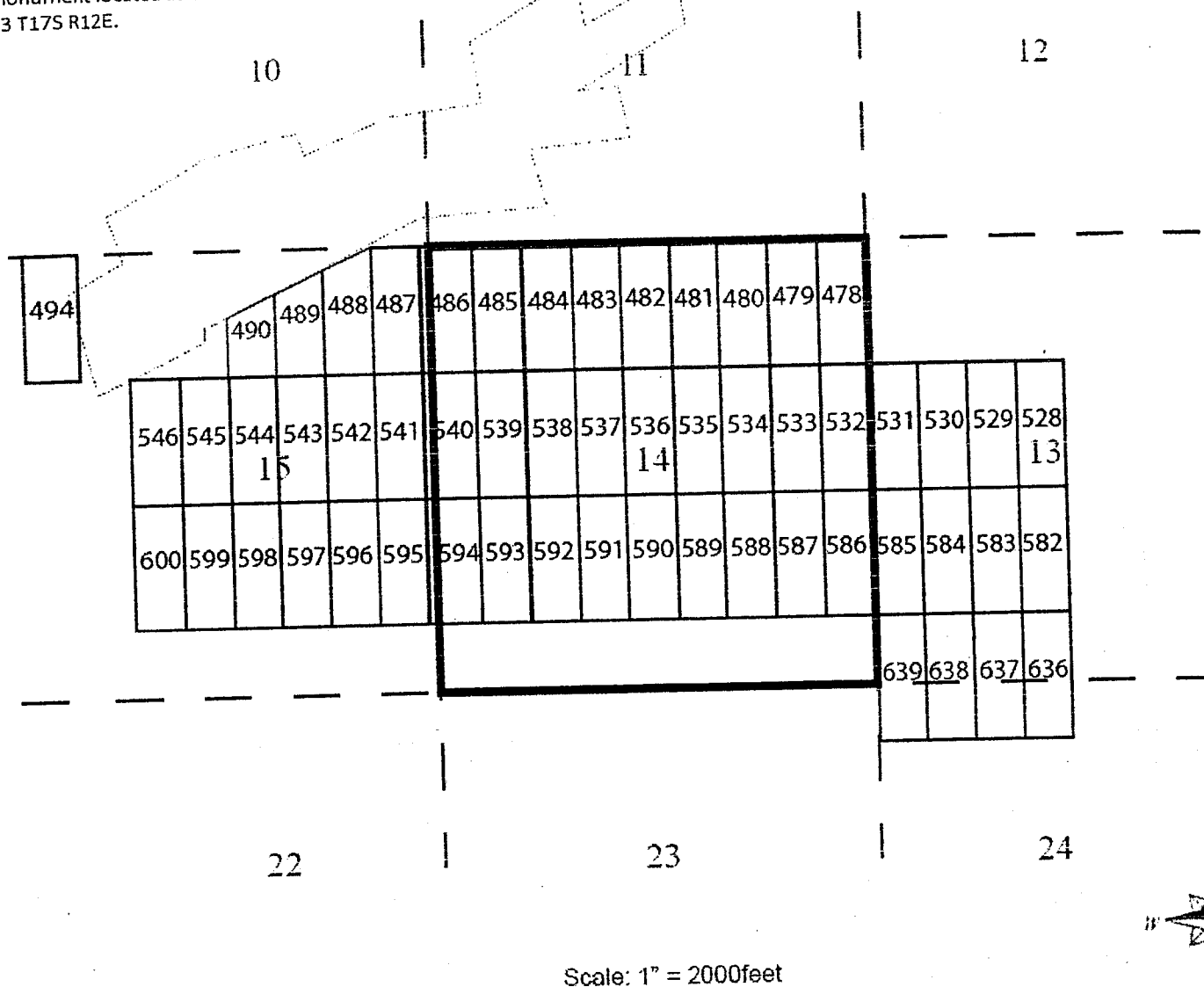
LOCATOR (s) AGENT OF MAG Exploration Services, Inc.



AMC416119

The NW corner of CWT #592 is located about 1080' east and 7500' north of the survey monument located at the SW corner of Section 23 T17S R12E.

LODE MINING CLAIM MAP



The above map depicts the CWT #592 mining claim, which is located in Section (s) 14, Township 17 South, Range 12 East, Gila and Salt River Base and Meridian, Pima County, Arizona. The types of corner and location monuments used are as follows: Rock and Post. All claims depicted on the map are 1500 feet between each end and 600 feet between each side. The bearings between all claim corners are north-south and east-west as depicted on the map.

When Recorded Mail To:
MAG Exploration Services, Inc.
510 10th Ave. #A3
Apache Junction, AZ 85119

LOCATION NOTICE FOR LODE MINING CLAIM

NOTICE IS HEREBY GIVEN that the CWT #593 lode
mining claim has been located by MAG Exploration Services.
Whose current mailing address is 510 10th Ave #A3,
Apache Junction, AZ 85119.

BLM
Date
Stamp

The general course of this claim is North to South and is situated
in Pima County, Arizona. This claim is 1500 feet in length and 600 feet
in width. This claim runs from the location monument on which this
location notice is posted approximately 1490 feet in a Southerly
direction to the South end line and 10 feet in a Northerly
direction to the North end line. This claim is marked by six
monuments, one at each corner and one at the center of each end line
of the claim.

RECEIVED
B.L.M. AZ STATE OFFICE
2012 MAY 31 P 2:48
PHOENIX, AZ

The location monument on which this notice is posted is situated within Section 14,
Township 17 South, Range 12 East, Gila and Salt River Base and Meridian, Arizona and this claim
encompasses portions of the following quarter section (s), section (s), Township (s), and Range (s) SW ¼
of Section 14, Township 17 South, Range 12 East Gila and Salt River Base and Meridian, Arizona.

The locality of this claim with reference to some natural or permanent monument and additional information
(if any) concerning its locality are as follows: Begin at the survey monument located at the SW corner
of Section 23, Township 17 South, Range 12 East, thence easterly 480 feet, thence northerly 7500
feet to NW corner of CWT #593.

DATED AND POSTED on the ground this 15 day of March 2012.

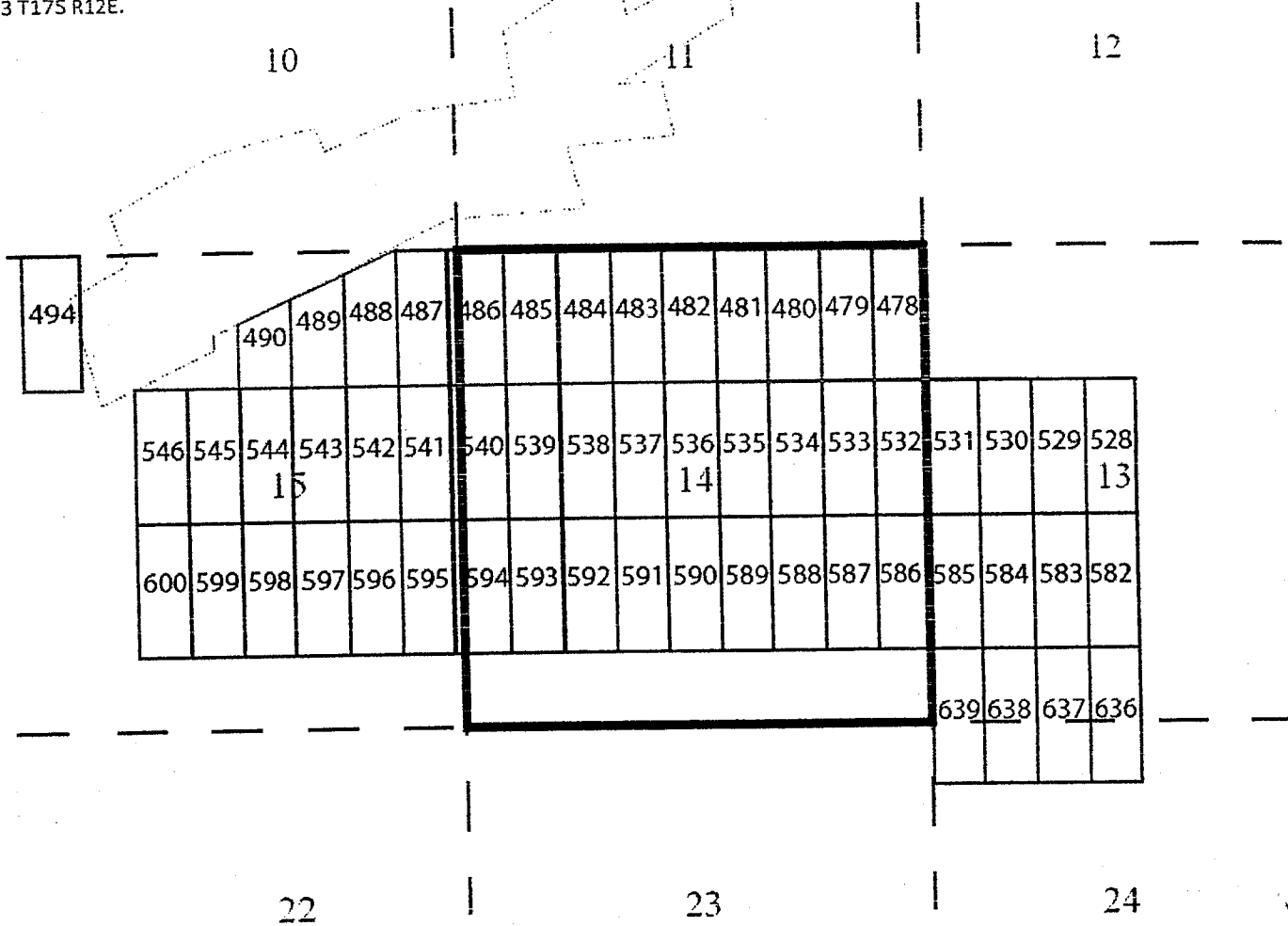
LOCATOR (s) AGENT OF MAG Exploration Services, Inc.



AMC416120

LODE MINING CLAIM MAP

The NW corner of CWT #593 is located about 480' east and 7500' north of the survey monument located at the SW corner of Section 23 T17S R12E.



Scale: 1" = 2000feet

The above map depicts the CWT #593 mining claim, which is located in Section (s) 14, Township 17 South, Range 12 East, Gila and Salt River Base and Meridian, Pima County, Arizona. The types of corner and location monuments used are as follows: Rock and Post. All claims depicted on the map are 1500 feet between each end and 600 feet between each side. The bearings between all claim corners are north-south and east-west as depicted on the map.

When Recorded Mail To:
MAG Exploration Services, Inc.
510 10th Ave. #A3
Apache Junction, AZ 85119

LOCATION NOTICE FOR LODE MINING CLAIM

NOTICE IS HEREBY GIVEN that the CWT #594 lode
mining claim has been located by MAG Exploration Services.
Whose current mailing address is 510 10th Ave #A3,
Apache Junction, AZ 85119.

BLM
Date
Stamp

The general course of this claim is North to South and is situated
in Pima County, Arizona. This claim is 1500 feet in length and 600 feet
in width. This claim runs from the location monument on which this
location notice is posted approximately 1490 feet in a Southerly
direction to the South end line and 10 feet in a Northerly
direction to the North end line. This claim is marked by six
monuments, one at each corner and one at the center of each end line
of the claim.


RECEIVED
B.L.M. AZ STATE OFFICE
2012 MAY 31 P 2:48
PHOENIX, AZ

The location monument on which this notice is posted is situated within Section 14,
Township 17 South, Range 12 East, Gila and Salt River Base and Meridian, Arizona and this claim
encompasses portions of the following quarter section (s), section (s), Township (s), and Range (s) SE ¼
of Section 15, SW ¼ of Section 14, Township 17 South, Range 12 East Gila and Salt River Base and
Meridian, Arizona.

The locality of this claim with reference to some natural or permanent monument and additional information
(if any) concerning its locality are as follows: Begin at the survey monument located at the SW corner
of Section 23, Township 17 South, Range 12 East, thence westerly 120 feet, thence northerly 7500
feet to NW corner of CWT #594.

DATED AND POSTED on the ground this 15 day of March 2012.

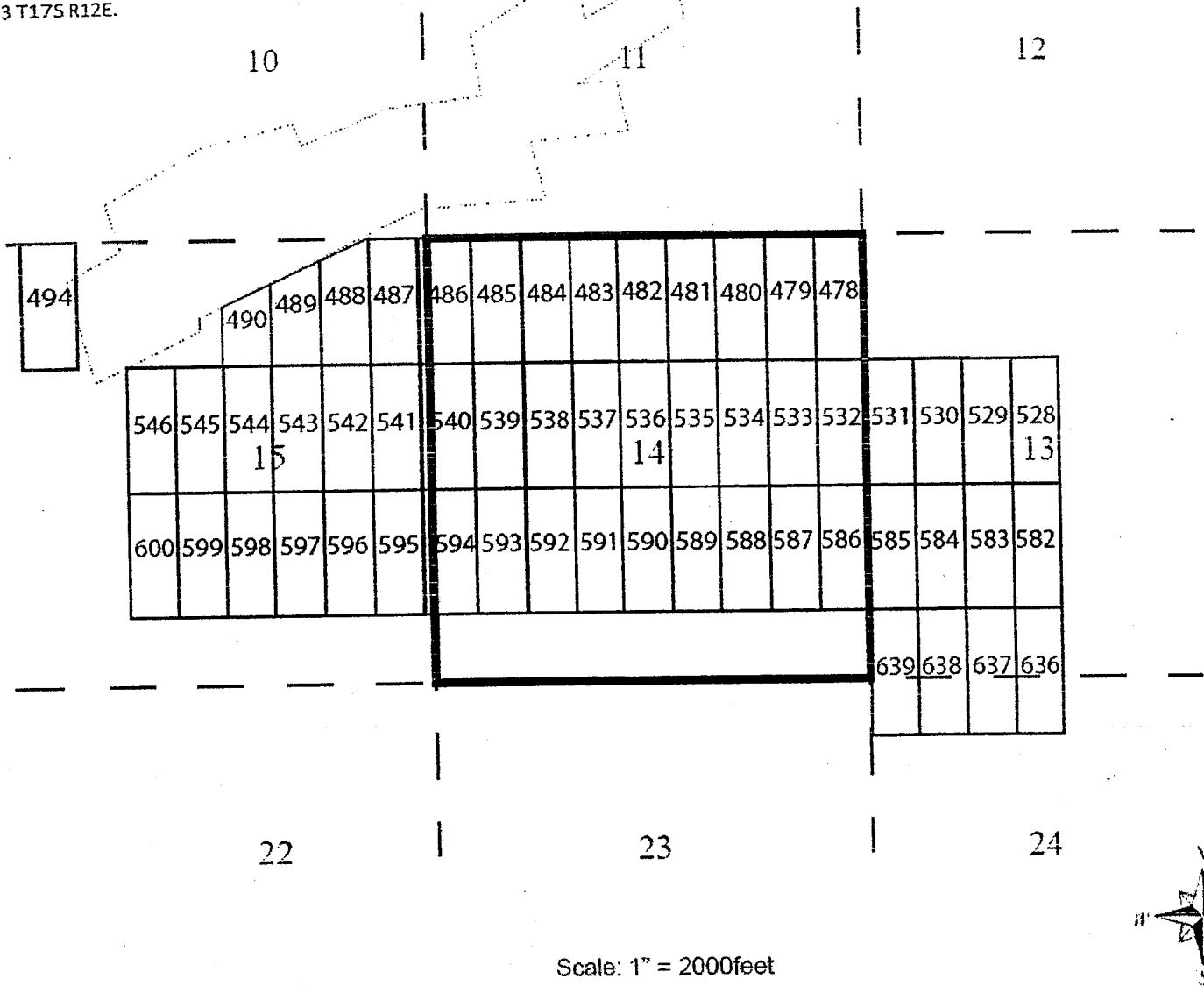
LOCATOR (s) AGENT OF MAG Exploration Services, Inc.



AMC416121

LODE MINING CLAIM MAP

The NW corner of CWT #594 is located about 120' west and 7500' north of the survey monument located at the SW corner of Section 23 T17S R12E.



The above map depicts the CWT #594 mining claim, which is located in Section (s) 14, 15, Township 17 South, Range 12 East, Gila and Salt River Base and Meridian, Pima County, Arizona. The types of corner and location monuments used are as follows: Rock and Post. All claims depicted on the map are 1500 feet between each end and 600 feet between each side. The bearings between all claim corners are north-south and east-west as depicted on the map.

When Recorded Mail To:
MAG Exploration Services, Inc.
510 10th Ave. #A3
Apache Junction, AZ 85119

LOCATION NOTICE FOR LODE MINING CLAIM

NOTICE IS HEREBY GIVEN that the CWT #595 lode
mining claim has been located by MAG Exploration Services.
Whose current mailing address is 510 10th Ave #A3,
Apache Junction, AZ 85119.

BLM
Date
Stamp

PHOENIX, AZ

2012 MAY 31 P 2:48

RECEIVED
B.L.M. AZ STATE OFFICE


The general course of this claim is North to South and is situated
in Pima County, Arizona. This claim is 1500 feet in length and 600 feet
in width. This claim runs from the location monument on which this
location notice is posted approximately 1490 feet in a Southerly
direction to the South end line and 10 feet in a Northerly
direction to the North end line. This claim is marked by six
monuments, one at each corner and one at the center of each end line
of the claim.

The location monument on which this notice is posted is situated within Section 15,
Township 17 South, Range 12 East, Gila and Salt River Base and Meridian, Arizona and this claim
encompasses portions of the following quarter section (s), section (s), Township (s), and Range (s) SE ¼
of Section 15, Township 17 South, Range 12 East Gila and Salt River Base and Meridian, Arizona.

The locality of this claim with reference to some natural or permanent monument and additional information
(if any) concerning its locality are as follows: Begin at the survey monument located at the SW corner
of Section 23, Township 17 South, Range 12 East, thence westerly 720 feet, thence northerly 7500
feet to NW corner of CWT #595.

DATED AND POSTED on the ground this 15 day of March 2012.

LOCATOR (s) AGENT OF MAG Exploration Services, Inc.



AMC416122

The NW corner of CWT #595 is located about 720' west and 7500' north of the survey monument located at the SW corner of Section 23 T17S R12E.

LODE MINING CLAIM MAP



Scale: 1" = 2000feet



The above map depicts the CWT #595 mining claim, which is located in Section (s) 15, Township 17 South, Range 12 East, Gila and Salt River Base and Meridian, Pima County, Arizona. The types of corner and location monuments used are as follows: Rock and Post. All claims depicted on the map are 1500 feet between each end and 600 feet between each side. The bearings between all claim corners are north-south and east-west as depicted on the map.

When Recorded Mail To:
MAG Exploration Services, Inc.
510 10th Ave. #A3
Apache Junction, AZ 85119

LOCATION NOTICE FOR LOPE MINING CLAIM

NOTICE IS HEREBY GIVEN that the CWT #596 lode
mining claim has been located by MAG Exploration Services.
Whose current mailing address is 510 10th Ave #A3,
Apache Junction, AZ 85119.

BLM
Date
Stamp

RECEIVED
BLM, AZ STATE OFFICE
2012 MAY 31 P 2:48
PHOENIX, AZ

The general course of this claim is North to South and is situated
in Pima County, Arizona. This claim is 1500 feet in length and 600 feet
in width. This claim runs from the location monument on which this
location notice is posted approximately 1490 feet in a Southerly
direction to the South end line and 10 feet in a Northerly
direction to the North end line. This claim is marked by six
monuments, one at each corner and one at the center of each end line
of the claim.

The location monument on which this notice is posted is situated within Section 15,
Township 17 South, Range 12 East, Gila and Salt River Base and Meridian, Arizona and this claim
encompasses portions of the following quarter section (s), section (s), Township (s), and Range (s) SE 1/4
of Section 15, Township 17 South, Range 12 East Gila and Salt River Base and Meridian, Arizona.

The locality of this claim with reference to some natural or permanent monument and additional information
(if any) concerning its locality are as follows: Begin at the survey monument located at the SW corner
of Section 23, Township 17 South, Range 12 East, thence westerly 1320 feet, thence northerly 7500
feet to NW corner of CWT #596.

DATED AND POSTED on the ground this 15 day of March 2012.

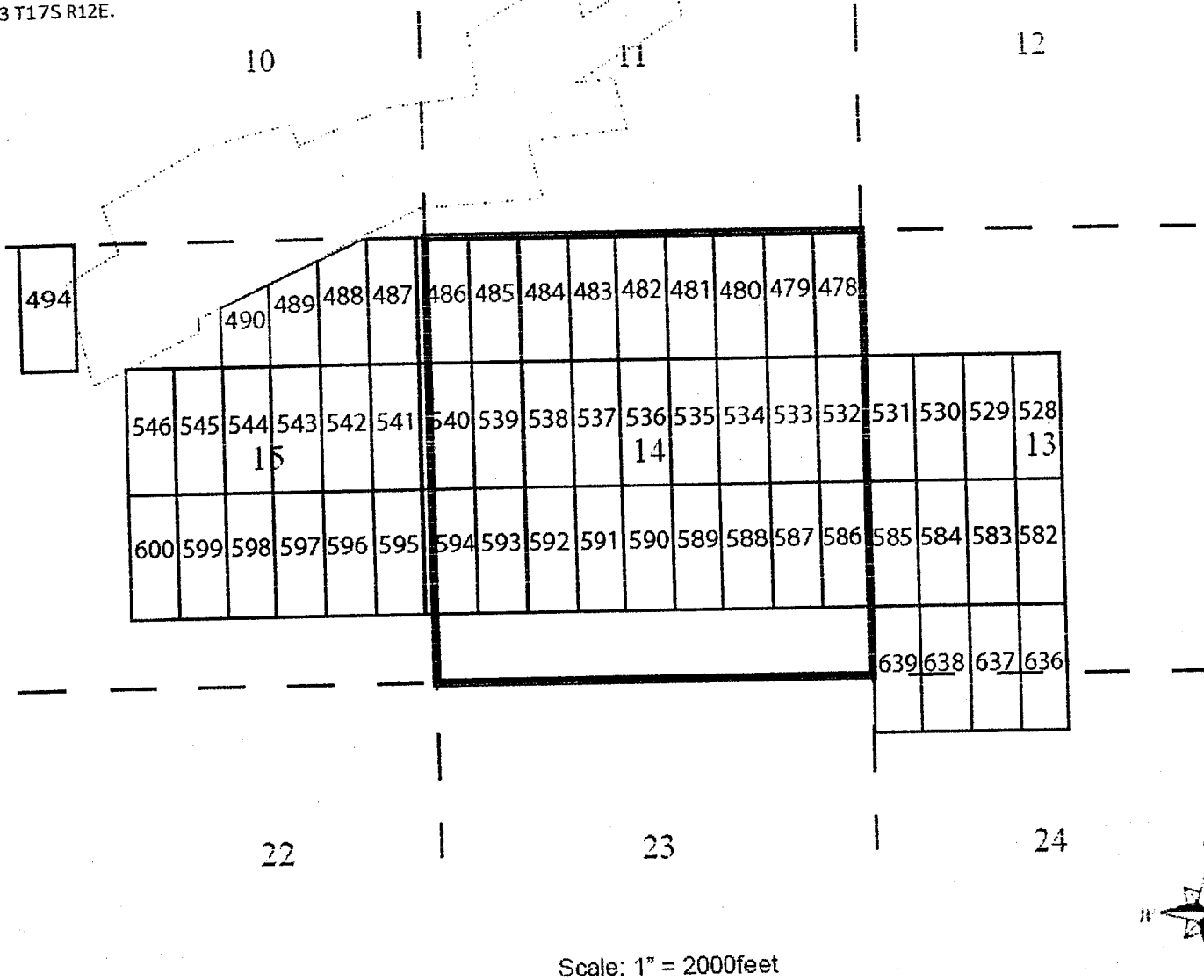
LOCATOR (s) AGENT OF MAG Exploration Services, Inc.



AMC416123

The NW corner of CWT #596 is located about 1320' west and 7500' north of the survey monument located at the SW corner of Section 23 T17S R12E.

LODE MINING CLAIM MAP



Scale: 1" = 2000feet

The above map depicts the CWT #596 mining claim, which is located in Section (s) 15, Township 17 South, Range 12 East, Gila and Salt River Base and Meridian, Pima County, Arizona. The types of corner and location monuments used are as follows: Rock and Post. All claims depicted on the map are 1500 feet between each end and 600 feet between each side. The bearings between all claim corners are north-south and east-west as depicted on the map.

When Recorded Mail To:
MAG Exploration Services, Inc.
510 10th Ave. #A3
Apache Junction, AZ 85119

LOCATION NOTICE FOR LODE MINING CLAIM

NOTICE IS HEREBY GIVEN that the CWT #597 lode
mining claim has been located by MAG Exploration Services.
Whose current mailing address is 510 10th Ave #A3,
Apache Junction, AZ 85119.

BLM
Date
Stamp

RECEIVED
BLM, AZ STATE OFFICE
2012 MAY 31 P 2:48
PHOENIX, AZ


The general course of this claim is North to South and is situated
in Pima County, Arizona. This claim is 1500 feet in length and 600 feet
in width. This claim runs from the location monument on which this
location notice is posted approximately 1490 feet in a Southerly
direction to the South end line and 10 feet in a Northerly
direction to the North end line. This claim is marked by six
monuments, one at each corner and one at the center of each end line
of the claim.

The location monument on which this notice is posted is situated within Section 15,
Township 17 South, Range 12 East, Gila and Salt River Base and Meridian, Arizona and this claim
encompasses portions of the following quarter section (s), section (s), Township (s), and Range (s) SE ¼
of Section 15, Township 17 South, Range 12 East Gila and Salt River Base and Meridian, Arizona.

The locality of this claim with reference to some natural or permanent monument and additional information
(if any) concerning its locality are as follows: Begin at the survey monument located at the SW corner
of Section 23, Township 17 South, Range 12 East, thence westerly 1920 feet, thence northerly 7500
feet to NW corner of CWT #597.

DATED AND POSTED on the ground this 15 day of March 2012.

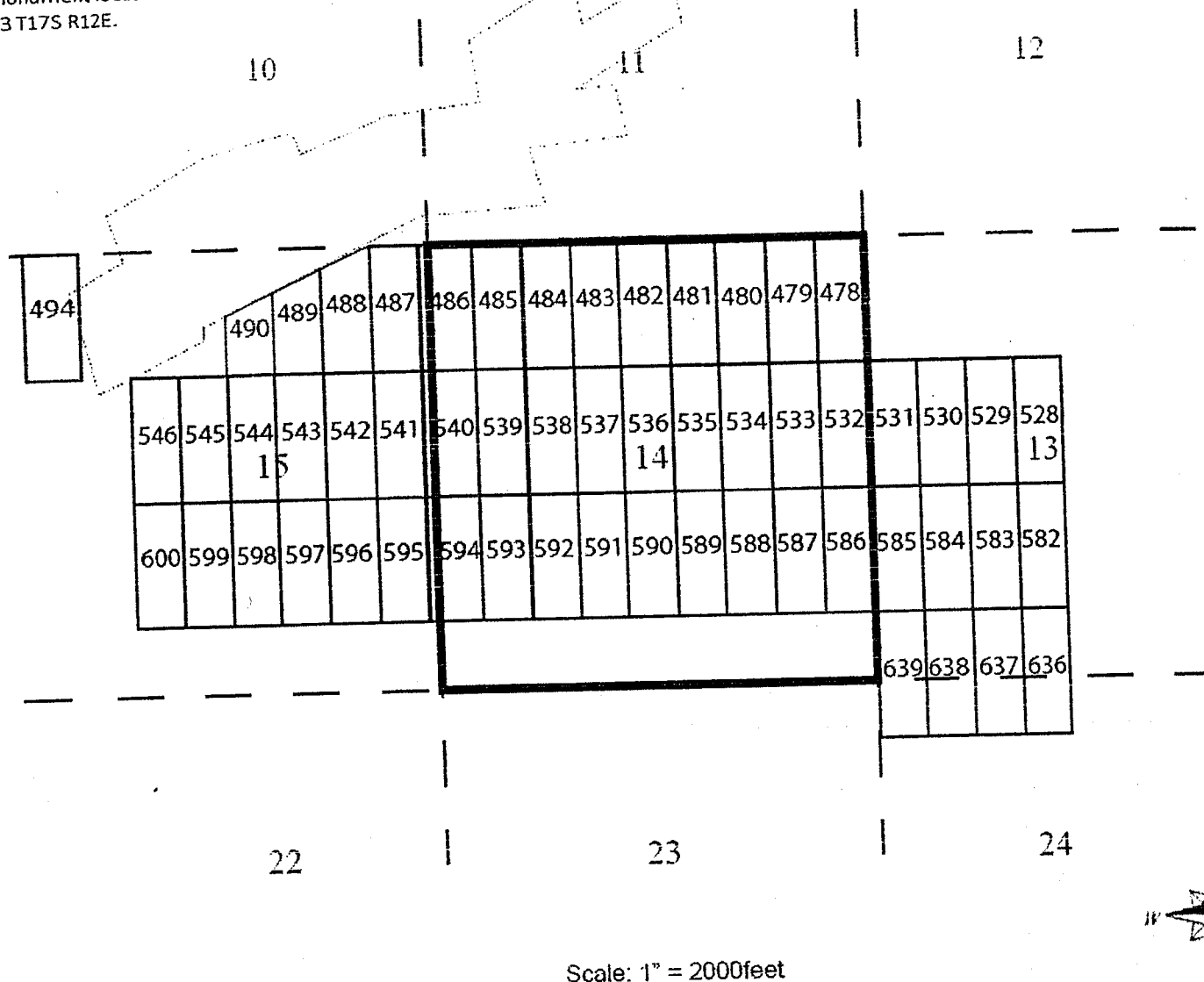
LOCATOR (s) AGENT OF MAG Exploration Services, Inc.



AH0416124

The NW corner of CWT #597 is located about 1920' west and 7500' north of the survey monument located at the SW corner of Section 23 T17S R12E.

LODE MINING CLAIM MAP



The above map depicts the CWT #597 mining claim, which is located in Section (s) 15, Township 17 South, Range 12 East, Gila and Salt River Base and Meridian, Pima County, Arizona. The types of corner and location monuments used are as follows: Rock and Post. All claims depicted on the map are 1500 feet between each end and 600 feet between each side. The bearings between all claim corners are north-south and east-west as depicted on the map.

When Recorded Mail To:
MAG Exploration Services, Inc.
510 10th Ave. #A3
Apache Junction, AZ 85119

LOCATION NOTICE FOR LODE MINING CLAIM

NOTICE IS HEREBY GIVEN that the CWT #598 lode
mining claim has been located by MAG Exploration Services.
Whose current mailing address is 510 10th Ave #A3,
Apache Junction, AZ 85119.

BLM
Date
Stamp

RECEIVED
B.L.M. AZ STATE OFFICE
2012 MAY 31 P 2:48
PHOENIX, AZ

The general course of this claim is North to South and is situated
in Pima County, Arizona. This claim is 1500 feet in length and 600 feet
in width. This claim runs from the location monument on which this
location notice is posted approximately 1490 feet in a Southerly
direction to the South end line and 10 feet in a Northerly
direction to the North end line. This claim is marked by six
monuments, one at each corner and one at the center of each end line
of the claim.

The location monument on which this notice is posted is situated within Section 15,
Township 17 South, Range 12 East, Gila and Salt River Base and Meridian, Arizona and this claim
encompasses portions of the following quarter section (s), section (s), Township (s), and Range (s) SE ¼
of Section 15, Township 17 South, Range 12 East Gila and Salt River Base and Meridian, Arizona.

The locality of this claim with reference to some natural or permanent monument and additional information
(if any) concerning its locality are as follows: Begin at the survey monument located at the SW corner
of Section 23, Township 17 South, Range 12 East, thence westerly 2520 feet, thence northerly 7500
feet to NW corner of CWT #598.

DATED AND POSTED on the ground this 15 day of March 2012.

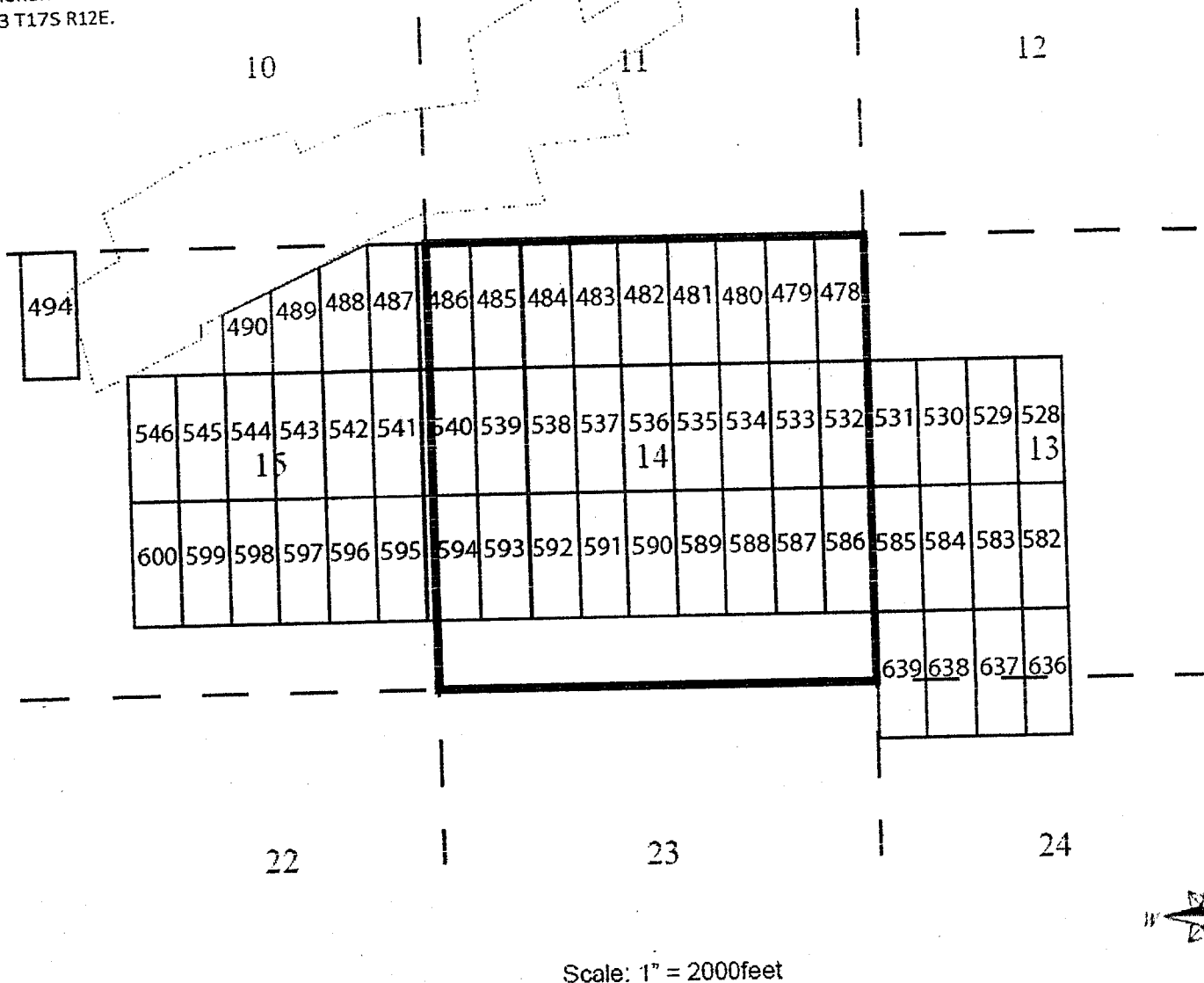
LOCATOR (s) AGENT OF MAG Exploration Services, Inc.



AHC416125

The NW corner of CWT #598 is located about 2520' west and 7500' north of the survey monument located at the SW corner of Section 23 T17S R12E.

LODE MINING CLAIM MAP



The above map depicts the CWT #598 mining claim, which is located in Section (s) 15, Township 17 South, Range 12 East, Gila and Salt River Base and Meridian, Pima County, Arizona. The types of corner and location monuments used are as follows: Rock and Post. All claims depicted on the map are 1500 feet between each end and 600 feet between each side. The bearings between all claim corners are north-south and east-west as depicted on the map.

When Recorded Mail To:
MAG Exploration Services, Inc.
510 10th Ave. #A3
Apache Junction, AZ 85119

LOCATION NOTICE FOR LODE MINING CLAIM

NOTICE IS HEREBY GIVEN that the CWT #599 lode
mining claim has been located by MAG Exploration Services.
Whose current mailing address is 510 10th Ave #A3,
Apache Junction, AZ 85119.

BLM
Date
Stamp

PHOENIX, AZ

2012 MAY 31 P 2:48

RECEIVED
BLM, AZ STATE OFFICE

The general course of this claim is North to South and is situated
in Pima County, Arizona. This claim is 1500 feet in length and 600 feet
in width. This claim runs from the location monument on which this
location notice is posted approximately 1490 feet in a Southerly
direction to the South end line and 10 feet in a Northerly
direction to the North end line. This claim is marked by six
monuments, one at each corner and one at the center of each end line
of the claim.

The location monument on which this notice is posted is situated within Section 15,
Township 17 South, Range 12 East, Gila and Salt River Base and Meridian, Arizona and this claim
encompasses portions of the following quarter section (s), section (s), Township (s), and Range (s) SE ¼
and SW ¼ of Section 15, Township 17 South, Range 12 East Gila and Salt River Base and Meridian,
Arizona.

The locality of this claim with reference to some natural or permanent monument and additional information
(if any) concerning its locality are as follows: Begin at the survey monument located at the SW corner
of Section 23, Township 17 South, Range 12 East, thence westerly 3120 feet, thence northerly 7500
feet to NW corner of CWT #599.

DATED AND POSTED on the ground this 15 day of March 2012.

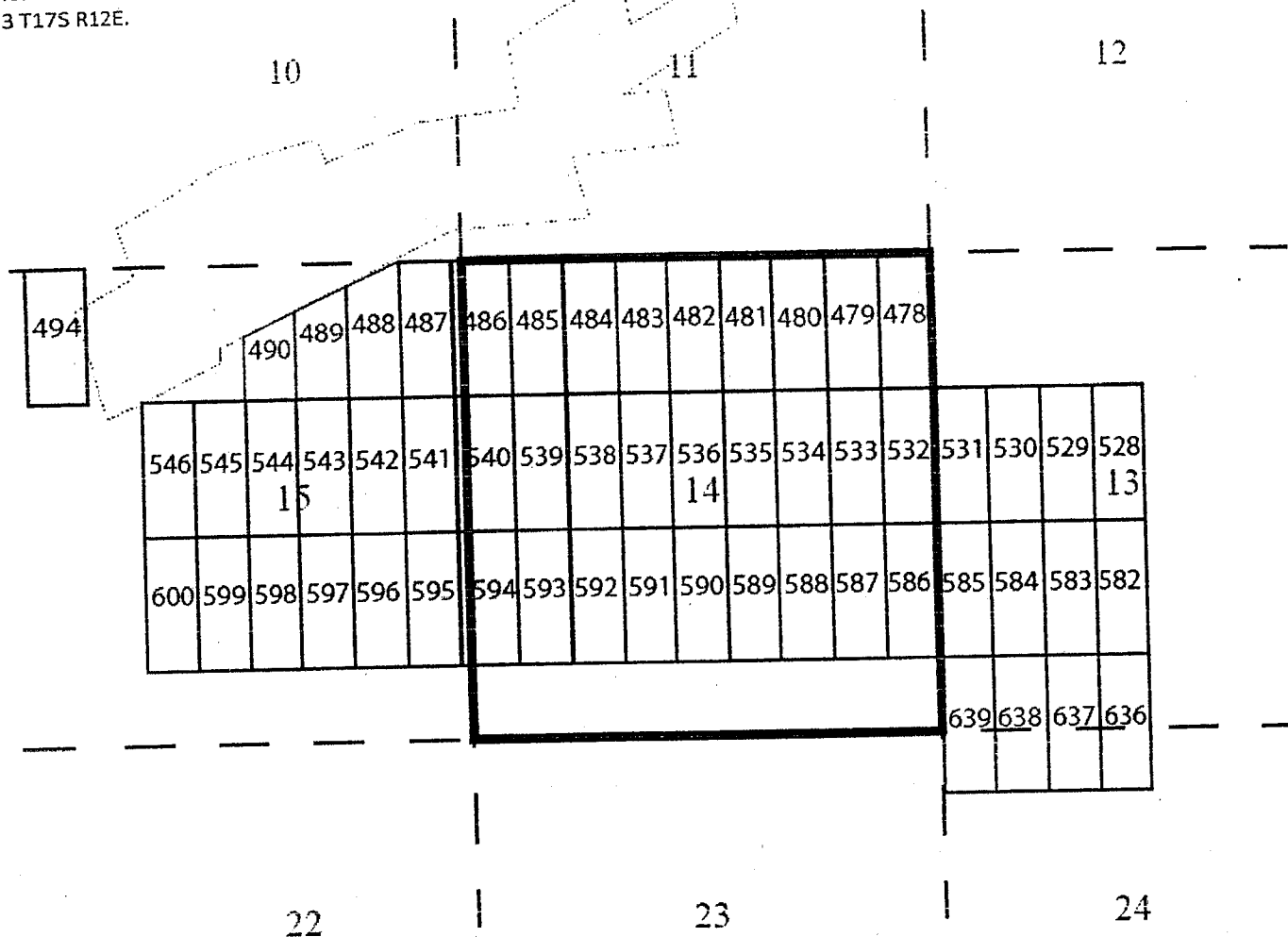
LOCATOR (s) AGENT OF MAG Exploration Services, Inc.

Walt L. Linn

AMC416126

The NW corner of CWT #599 is located about 3120' west and 7500' north of the survey monument located at the SW corner of Section 23 T17S R12E.

LODE MINING CLAIM MAP



Scale: 1" = 2000feet



The above map depicts the CWT #599 mining claim, which is located in Section (s) 15, Township 17 South, Range 12 East, Gila and Salt River Base and Meridian, Pima County, Arizona. The types of corner and location monuments used are as follows: Rock and Post. All claims depicted on the map are 1500 feet between each end and 600 feet between each side. The bearings between all claim corners are north-south and east-west as depicted on the map.

When Recorded Mail To:
MAG Exploration Services, Inc.
510 10th Ave. #A3
Apache Junction, AZ 85119

LOCATION NOTICE FOR LODE MINING CLAIM

NOTICE IS HEREBY GIVEN that the CWT #600 lode
mining claim has been located by MAG Exploration Services.
Whose current mailing address is 510 10th Ave #A3,
Apache Junction, AZ 85119.

BLM
Date
Stamp

PHOENIX, AZ

2012 MAY 31 P 2:49

RECEIVED
B.L.M. AZ STATE OFFICE


The general course of this claim is North to South and is situated
in Pima County, Arizona. This claim is 1500 feet in length and 600 feet
in width. This claim runs from the location monument on which this
location notice is posted approximately 1490 feet in a Southerly
direction to the South end line and 10 feet in a Northerly
direction to the North end line. This claim is marked by six
monuments, one at each corner and one at the center of each end line
of the claim.

The location monument on which this notice is posted is situated within Section 15,
Township 17 South, Range 12 East, Gila and Salt River Base and Meridian, Arizona and this claim
encompasses portions of the following quarter section (s), section (s), Township (s), and Range (s) SW ¼
of Section 15, Township 17 South, Range 12 East Gila and Salt River Base and Meridian, Arizona.

The locality of this claim with reference to some natural or permanent monument and additional information
(if any) concerning its locality are as follows: Begin at the survey monument located at the SW corner
of Section 23, Township 17 South, Range 12 East, thence westerly 3720 feet, thence northerly 7500
feet to NW corner of CWT #600.

DATED AND POSTED on the ground this 15 day of March 2012.

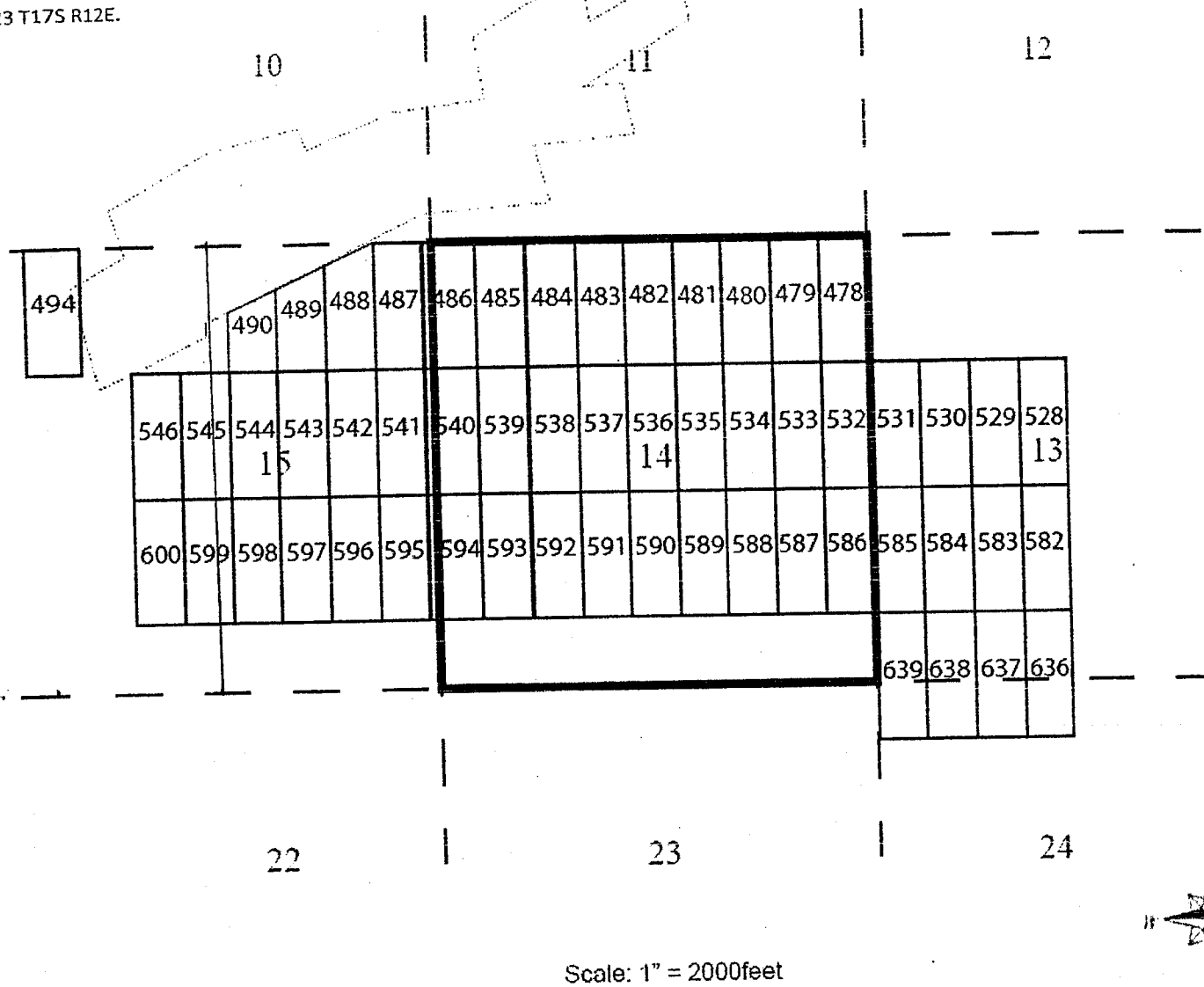
LOCATOR (s) AGENT OF MAG Exploration Services, Inc.



AHC416127

The NW corner of CWT #600 is located about 3720' west and 7500' north of the survey monument located at the SW corner of Section 23 T17S R12E.

LODE MINING CLAIM MAP



The above map depicts the CWT #600 mining claim, which is located in Section (s) 15, Township 17 South, Range 12 East, Gila and Salt River Base and Meridian, Pima County, Arizona. The types of corner and location monuments used are as follows: Rock and Post. All claims depicted on the map are 1500 feet between each end and 600 feet between each side. The bearings between all claim corners are north-south and east-west as depicted on the map.

When Recorded Mail To:
MAG Exploration Services, Inc.
510 10th Ave. #A3
Apache Junction, AZ 85119

LOCATION NOTICE FOR LODE MINING CLAIM

NOTICE IS HEREBY GIVEN that the CWT #636 lode
mining claim has been located by MAG Exploration Services.
Whose current mailing address is 510 10th Ave #A3,
Apache Junction, AZ 85119.

BLM
Date
Stamp

PHOENIX, AZ

2012 MAY 31 P 2:49

RECEIVED
B.L.M. AZ STATE OFFICE


The general course of this claim is South to North and is situated
in Pima County, Arizona. This claim is 1500 feet in length and 600 feet
in width. This claim runs from the location monument on which this
location notice is posted approximately 1490 feet in a Northerly
direction to the North end line and 10 feet in a Southerly
direction to the South end line. This claim is marked by six
monuments, one at each corner and one at the center of each end line
of the claim.

The location monument on which this notice is posted is situated within Section 24,
Township 17 South, Range 12 East, Gila and Salt River Base and Meridian, Arizona and this claim
encompasses portions of the following quarter section (s), section (s), Township (s), and Range (s) NW ¼
of Section 24 and SW ¼ of Section 13, Township 17 South, Range 12 East Gila and Salt River Base
and Meridian, Arizona.

The locality of this claim with reference to some natural or permanent monument and additional information
(if any) concerning its locality are as follows: Begin at the survey monument located at the SW corner
of Section 23, Township 17 South, Range 12 East, thence easterly 7080 feet, thence northerly 6000
feet to NW corner of CWT #636.

DATED AND POSTED on the ground this 15 day of March 2012.

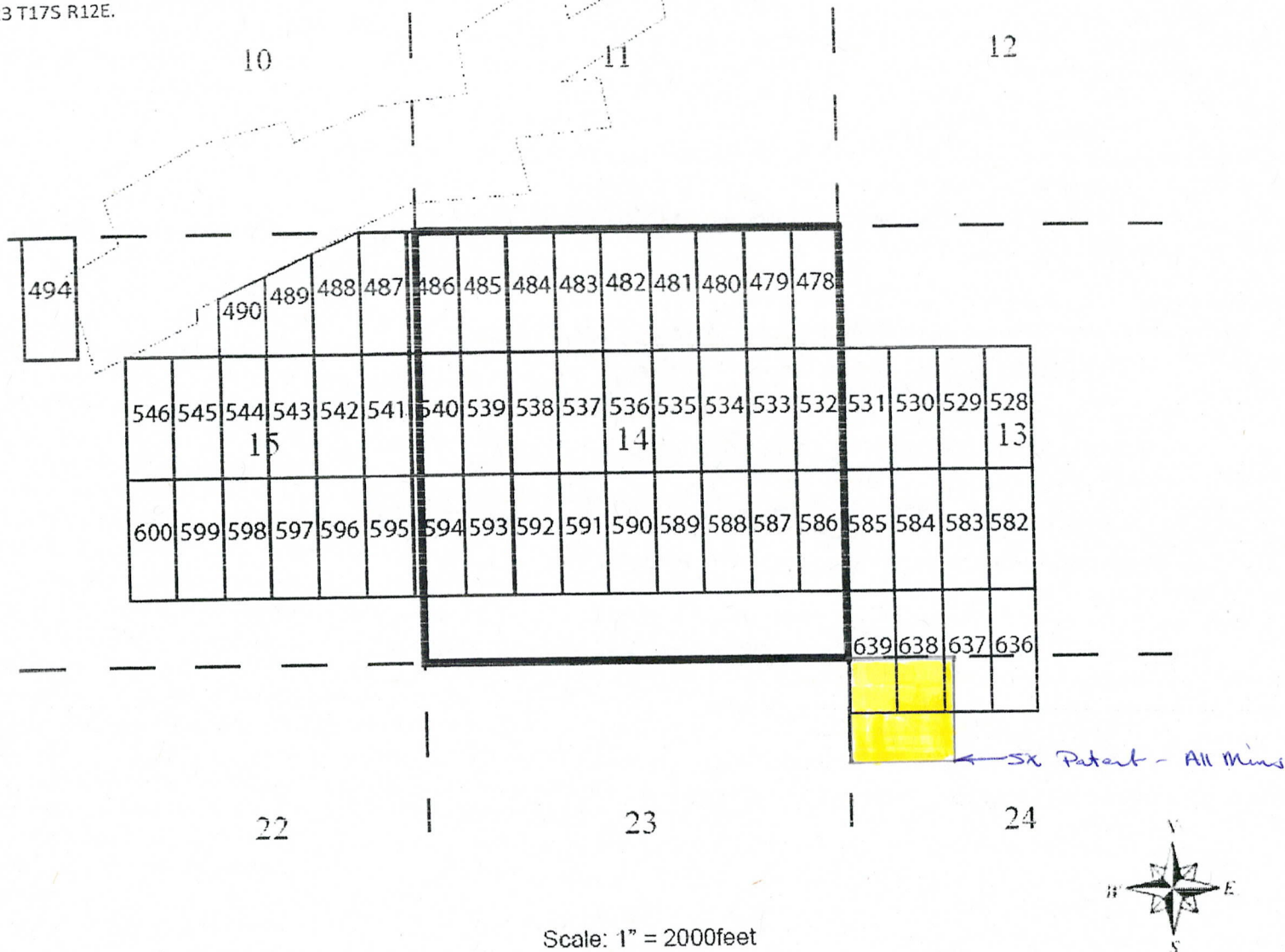
LOCATOR (s) AGENT OF MAG Exploration Services, Inc.



AMC416128

The NW corner of CWT #636 is located about 7080' east and 6000' north of the survey monument located at the SW corner of Section 23 T17S R12E.

LODE MINING CLAIM MAP



The above map depicts the CWT #636 mining claim, which is located in Section (s) 13, 24, Township 17 South, Range 12 East, Gila and Salt River Base and Meridian, Pima County, Arizona. The types of corner and location monuments used are as follows: Rock and Post. All claims depicted on the map are 1500 feet between each end and 600 feet between each side. The bearings between all claim corners are north-south and east-west as depicted on the map.

When Recorded Mail To:
MAG Exploration Services, Inc.
510 10th Ave. #A3
Apache Junction, AZ 85119

LOCATION NOTICE FOR LODE MINING CLAIM

NOTICE IS HEREBY GIVEN that the CWT #637 lode
mining claim has been located by MAG Exploration Services.
Whose current mailing address is 510 10th Ave #A3,
Apache Junction, AZ 85119.

BLM
Date
Stamp

PHOENIX, AZ

2012 MAY 31 P 2:49

RECEIVED
B.L.M. AZ STATE OFFICE

The general course of this claim is South to North and is situated
in Pima County, Arizona. This claim is 1500 feet in length and 600 feet
in width. This claim runs from the location monument on which this
location notice is posted approximately 1490 feet in a Northerly
direction to the North end line and 10 feet in a Southerly
direction to the South end line. This claim is marked by six
monuments, one at each corner and one at the center of each end line
of the claim.

The location monument on which this notice is posted is situated within Section 24,
Township 17 South, Range 12 East, Gila and Salt River Base and Meridian, Arizona and this claim
encompasses portions of the following quarter section (s), section (s), Township (s), and Range (s) NW ¼
of Section 24 and SW ¼ of Section 13, Township 17 South, Range 12 East Gila and Salt River Base
and Meridian, Arizona.

The locality of this claim with reference to some natural or permanent monument and additional information
(if any) concerning its locality are as follows: Begin at the survey monument located at the SW corner
of Section 23, Township 17 South, Range 12 East, thence easterly 6480 feet, thence northerly 6000
feet to NW corner of CWT #637.

DATED AND POSTED on the ground this 15 day of March 2012.

LOCATOR (s) AGENT OF MAG Exploration Services, Inc.

B. Marx

AMC416129

The NW corner of CWT #637 is located about 6480' east and 6000' north of the survey monument located at the SW corner of Section 23 T17S R12E.

LODE MINING CLAIM MAP



The above map depicts the CWT #637 mining claim, which is located in Section (s) 13, 24, Township 17 South, Range 12 East, Gila and Salt River Base and Meridian, Pima County, Arizona. The types of corner and location monuments used are as follows: Rock and Post. All claims depicted on the map are 1500 feet between each end and 600 feet between each side. The bearings between all claim corners are north-south and east-west as depicted on the map.

When Recorded Mail To:
MAG Exploration Services, Inc.
510 10th Ave. #A3
Apache Junction, AZ 85119

LOCATION NOTICE FOR LODE MINING CLAIM

NOTICE IS HEREBY GIVEN that the CWT #638 lode
mining claim has been located by MAG Exploration Services.
Whose current mailing address is 510 10th Ave #A3,
Apache Junction, AZ 85119.

BLM
Date
Stamp

RECEIVED
B.L.M. AZ STATE OFFICE
2012 MAY 31 P 2:49
PHOENIX, AZ

The general course of this claim is South to North and is situated
in Pima County, Arizona. This claim is 1500 feet in length and 600 feet
in width. This claim runs from the location monument on which this
location notice is posted approximately 1490 feet in a Northerly
direction to the North end line and 10 feet in a Southerly
direction to the South end line. This claim is marked by six
monuments, one at each corner and one at the center of each end line
of the claim.

The location monument on which this notice is posted is situated within Section 24,
Township 17 South, Range 12 East, Gila and Salt River Base and Meridian, Arizona and this claim
encompasses portions of the following quarter section (s), section (s), Township (s), and Range (s) NW ¼
of Section 24 and SW ¼ of Section 13, Township 17 South, Range 12 East Gila and Salt River Base
and Meridian, Arizona.

The locality of this claim with reference to some natural or permanent monument and additional information
(if any) concerning its locality are as follows: Begin at the survey monument located at the SW corner
of Section 23, Township 17 South, Range 12 East, thence easterly 5880 feet, thence northerly 6000
feet to NW corner of CWT #638.

DATED AND POSTED on the ground this 15 day of March 2012.

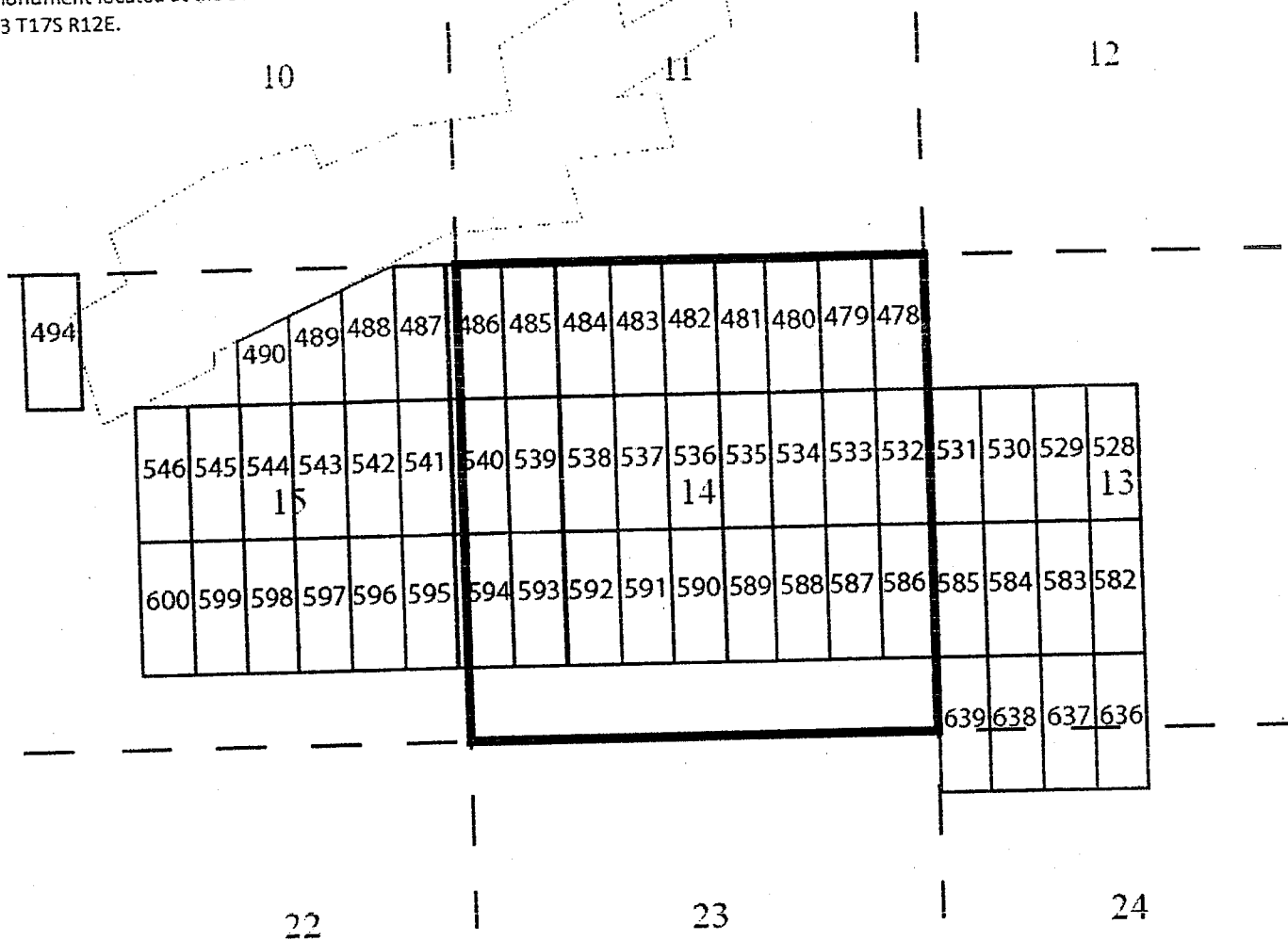
LOCATOR (s) AGENT OF MAG Exploration Services, Inc.

B. Mares

ANCH 16130

The NW corner of CWT #638 is located about 5880' east and 6000' north of the survey monument located at the SW corner of Section 23 T17S R12E.

LODE MINING CLAIM MAP



Scale: 1" = 2000feet



The above map depicts the CWT #638 mining claim, which is located in Section (s) 13, 24, Township 17 South, Range 12 East, Gila and Salt River Base and Meridian, Pima County, Arizona.

The types of corner and location monuments used are as follows: Rock and Post.

All claims depicted on the map are 1500 feet between each end and 600 feet between each side. The bearings between all claim corners are north-south and east-west as depicted on the map.

When Recorded Mail To:
MAG Exploration Services, Inc.
510 10th Ave. #A3
Apache Junction, AZ 85119

LOCATION NOTICE FOR LODE MINING CLAIM

NOTICE IS HEREBY GIVEN that the CWT #639 lode
mining claim has been located by MAG Exploration Services.
Whose current mailing address is 510 10th Ave #A3,
Apache Junction, AZ 85119.

BLM
Date
Stamp

PHOENIX, AZ

2012 MAY 31 P 2:49

RECEIVED
B.L.M. AZ STATE OFFICE

The general course of this claim is South to North and is situated
in Pima County, Arizona. This claim is 1500 feet in length and 600 feet
in width. This claim runs from the location monument on which this
location notice is posted approximately 1490 feet in a Northerly
direction to the North end line and 10 feet in a Southerly
direction to the South end line. This claim is marked by six
monuments, one at each corner and one at the center of each end line
of the claim.

The location monument on which this notice is posted is situated within Section 24,
Township 17 South, Range 12 East, Gila and Salt River Base and Meridian, Arizona and this claim
encompasses portions of the following quarter section (s), section (s), Township (s), and Range (s) NW ¼
of Section 24 and SW ¼ of Section 13, Township 17 South, Range 12 East Gila and Salt River Base
and Meridian, Arizona.

The locality of this claim with reference to some natural or permanent monument and additional information
(if any) concerning its locality are as follows: Begin at the survey monument located at the SW corner
of Section 23, Township 17 South, Range 12 East, thence easterly 5280 feet, thence northerly 6000
feet to NW corner of CWT #639.

DATED AND POSTED on the ground this 15 day of March 2012.

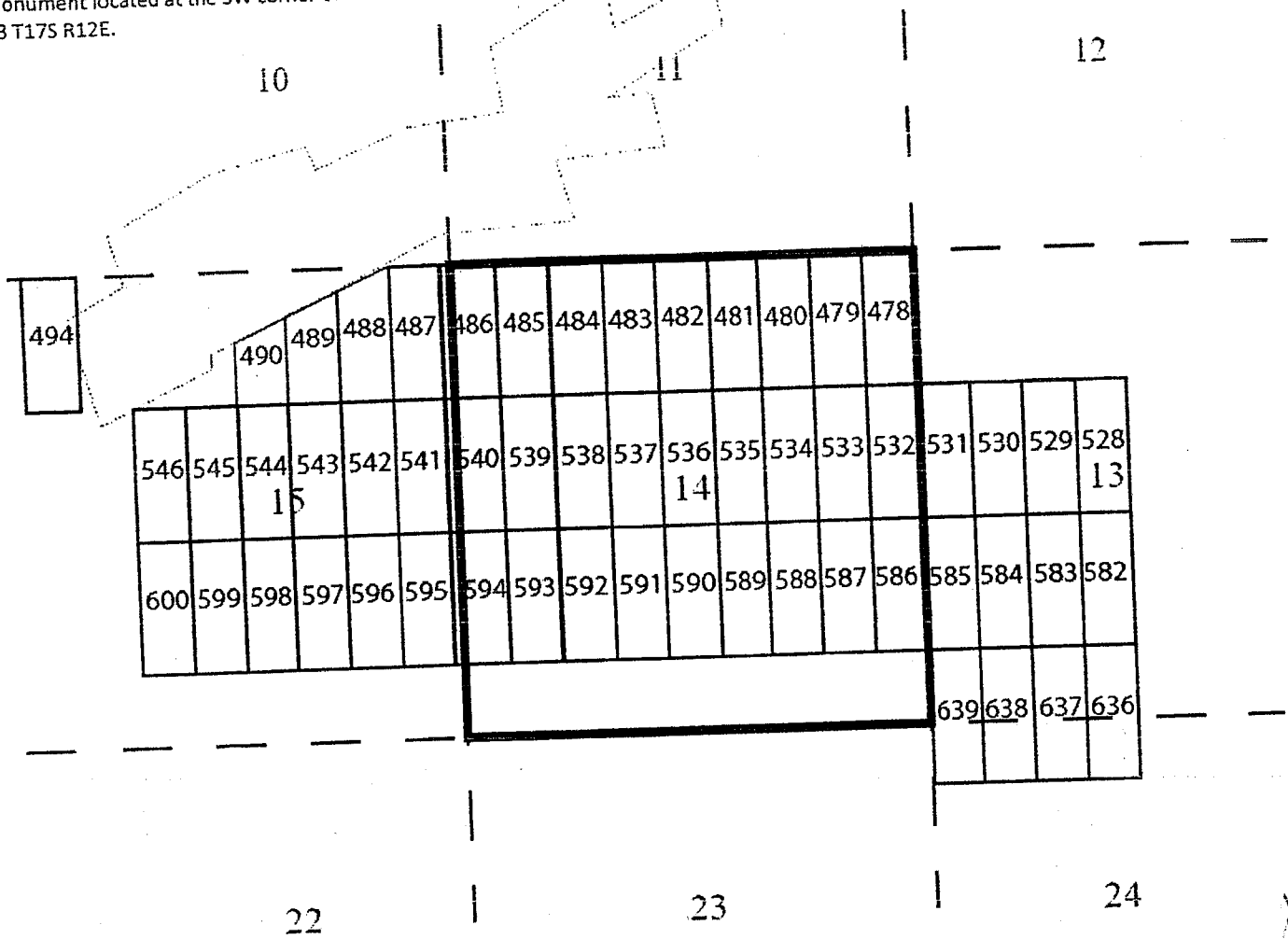
LOCATOR (s) AGENT OF MAG Exploration Services, Inc.

J. B. Mores

ANCH 16131

LODE MINING CLAIM MAP

The NW corner of CWT #639 is located about 5280' east and 6000' north of the survey monument located at the SW corner of Section 23 T17S R12E.



Scale: 1" = 2000feet



The above map depicts the CWT #639 mining claim, which is located in Section (s) 13, 24, Township 17 South, Range 12 East, Gila and Salt River Base and Meridian, Pima County, Arizona. The types of corner and location monuments used are as follows: Rock and Post. All claims depicted on the map are 1500 feet between each end and 600 feet between each side. The bearings between all claim corners are north-south and east-west as depicted on the map.

When Recorded Mail To:
MAG Exploration Services, Inc.
510 10th Ave. #A3
Apache Junction, AZ 85119

LOCATION NOTICE FOR LODE MINING CLAIM

NOTICE IS HEREBY GIVEN that the CWT #649 lode
mining claim has been located by MAG Exploration Services.
Whose current mailing address is 510 10th Ave #A3,
Apache Junction, AZ 85119.

BLM
Date
Stamp

PHOENIX, AZ

2012 MAY 31 P 2:49

RECEIVED
B.L.M. AZ STATE OFFICE


The general course of this claim is South to North and is situated
in Pima County, Arizona. This claim is 1500 feet in length and 600 feet
in width. This claim runs from the location monument on which this
location notice is posted approximately 1490 feet in a Northerly
direction to the North end line and 10 feet in a Southerly
direction to the South end line. This claim is marked by six
monuments, one at each corner and one at the center of each end line
of the claim.

The location monument on which this notice is posted is situated within Section 22,
Township 17 South, Range 12 East, Gila and Salt River Base and Meridian, Arizona and this claim
encompasses portions of the following quarter section (s), section (s), Township (s), and Range (s) NE ¼
of Section 22, SE ¼ of Section 15, Township 17 South, Range 12 East Gila and Salt River Base and
Meridian, Arizona.

The locality of this claim with reference to some natural or permanent monument and additional information
(if any) concerning its locality are as follows: Begin at the survey monument located at the SW corner
of Section 23, Township 17 South, Range 12 East, thence westerly 720 feet, thence northerly 6000
feet to NW corner of CWT #649.

DATED AND POSTED on the ground this 15 day of MARCH 2012.

LOCATOR (s) AGENT OF MAG Exploration Services, Inc.

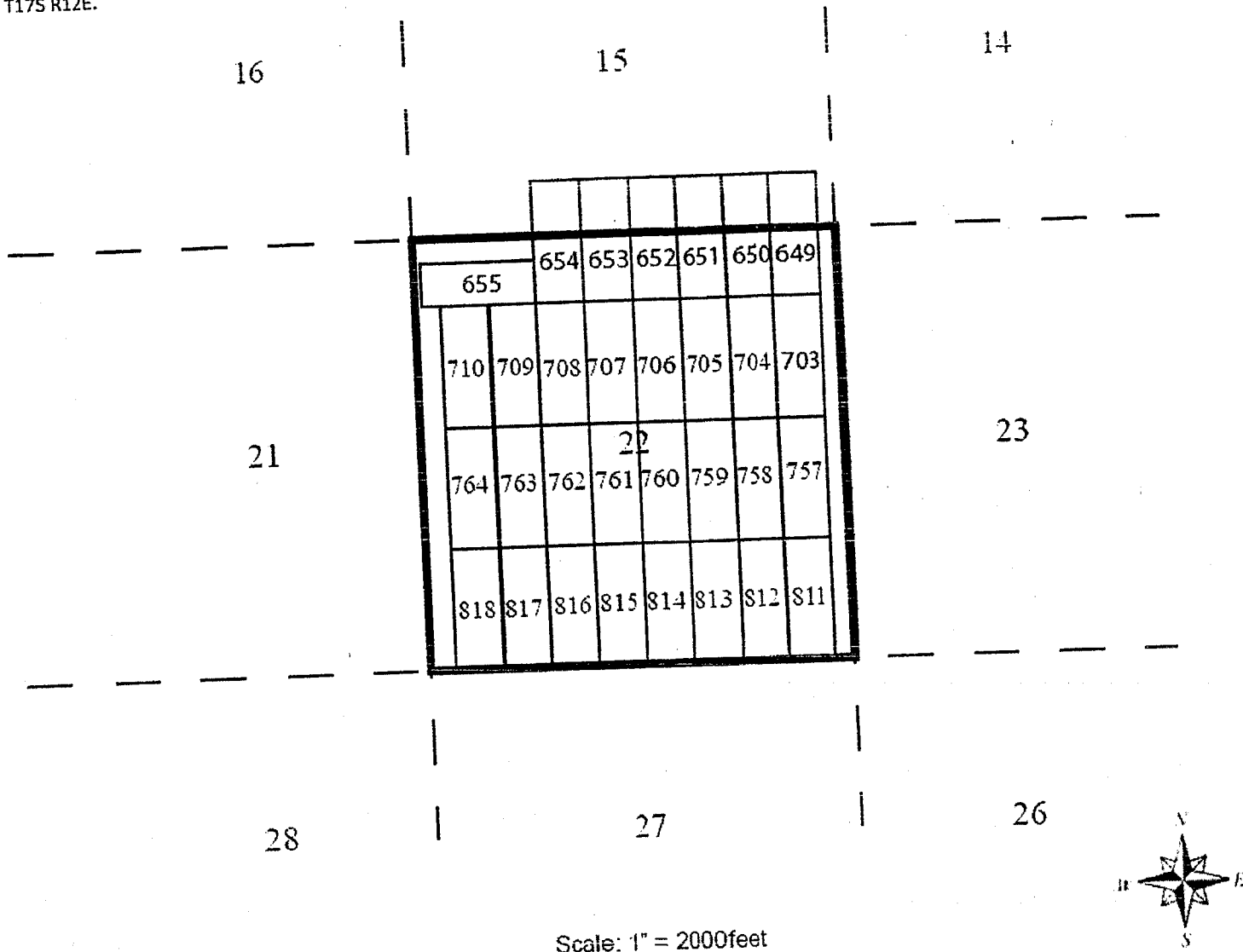


AMC416132

The NW corner of CWT #649 is located about 720' west and 6000' north of the survey monument located at the SW corner of Section 23 T17S R12E.

LODE MINING CLAIM MAP

WGS 84



The above map depicts the CWT #649 mining claim, which is located in Section (s) 15 & 22, Township 17 South, Range 12 East, Gila and Salt River Base and Meridian, Pima County, Arizona.

The types of corner and location monuments used are as follows: Rock and Post.

All claims depicted on the map are 1500 feet between each end and 600 feet between each side. The bearings between all claim corners are north-south and east-west as depicted on the map.

When Recorded Mail To:
MAG Exploration Services, Inc.
510 10th Ave. #A3
Apache Junction, AZ 85119

LOCATION NOTICE FOR LODE MINING CLAIM

NOTICE IS HEREBY GIVEN that the CWT #650 lode
mining claim has been located by MAG Exploration Services.
Whose current mailing address is 510 10th Ave #A3,
Apache Junction, AZ 85119.

BLM
Date
Stamp

PHOENIX, AZ

2012 MAY 31 P 2:49

RECEIVED
BLM, AZ STATE OFFICE

The general course of this claim is South to North and is situated
in Pima County, Arizona. This claim is 1500 feet in length and 600 feet
in width. This claim runs from the location monument on which this
location notice is posted approximately 1490 feet in a Northerly
direction to the North end line and 10 feet in a Southerly
direction to the South end line. This claim is marked by six
monuments, one at each corner and one at the center of each end line
of the claim.

The location monument on which this notice is posted is situated within Section 22,
Township 17 South, Range 12 East, Gila and Salt River Base and Meridian, Arizona and this claim
encompasses portions of the following quarter section (s), section (s), Township (s), and Range (s) NE ¼
of Section 22, SE ¼ of Section 15, Township 17 South, Range 12 East Gila and Salt River Base and
Meridian, Arizona.

The locality of this claim with reference to some natural or permanent monument and additional information
(if any) concerning its locality are as follows: Begin at the survey monument located at the SW corner
of Section 23, Township 17 South, Range 12 East, thence westerly 1320 feet, thence northerly 6000
feet to NW corner of CWT #650.

DATED AND POSTED on the ground this 15 day of March 2012.

LOCATOR (s) AGENT OF MAG Exploration Services, Inc.

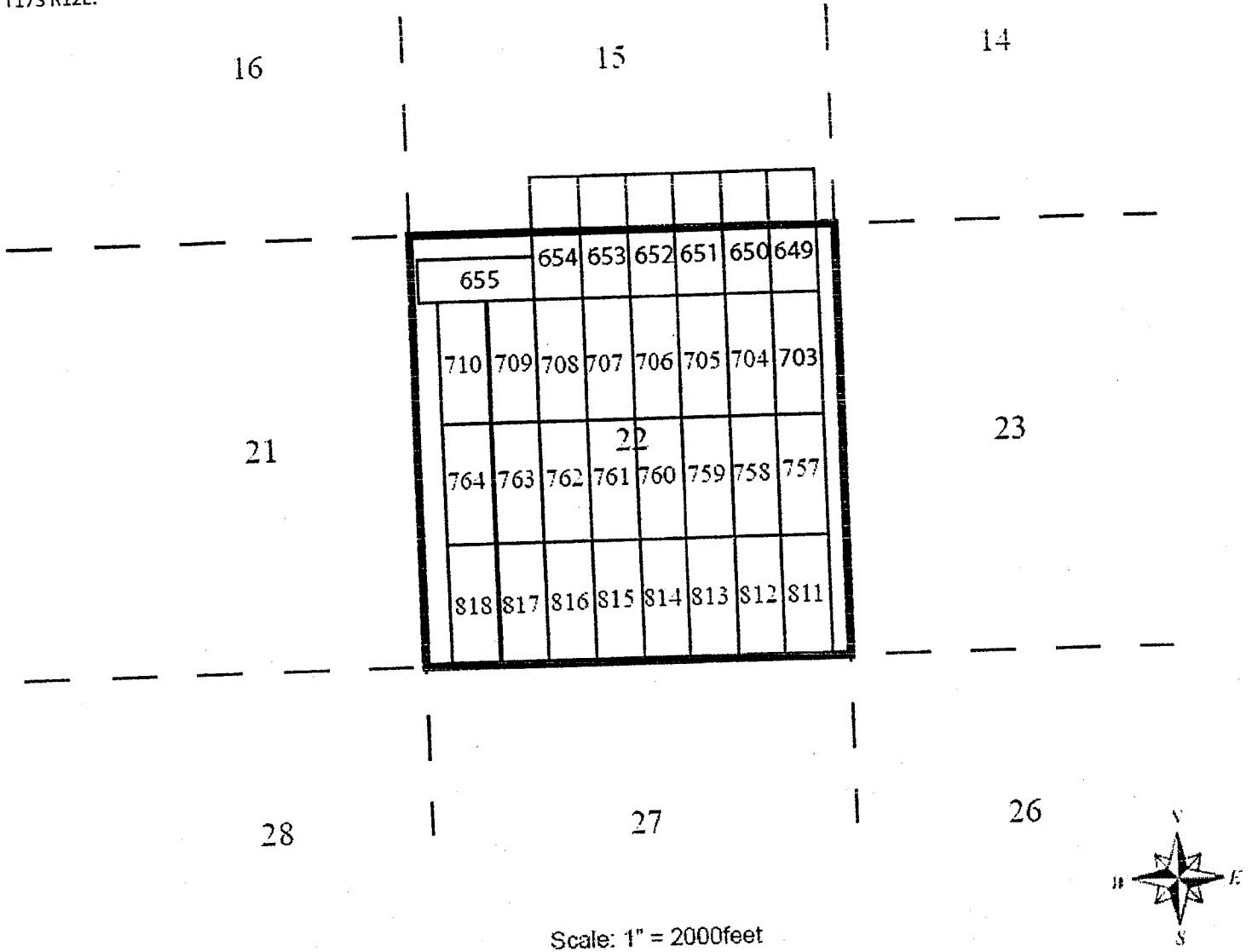
J. B. Moss

ANCH 16133

The NW corner of CWT #650 is located about 1320' west and 6000' north of the survey monument located at the SW corner of Section 23 T17S R12E.

LODE MINING CLAIM MAP

WGS 84



The above map depicts the CWT #650 mining claim, which is located in Section (s) 15 & 22, Township 17 South, Range 12 East, Gila and Salt River Base and Meridian, Pima County, Arizona.

The types of corner and location monuments used are as follows: Rock and Post.

All claims depicted on the map are 1500 feet between each end and 600 feet between each side. The bearings between all claim corners are north-south and east-west as depicted on the map.

When Recorded Mail To:
MAG Exploration Services, Inc.
510 10th Ave. #A3
Apache Junction, AZ 85119

LOCATION NOTICE FOR LODE MINING CLAIM

NOTICE IS HEREBY GIVEN that the CWT #651 lode
mining claim has been located by MAG Exploration Services.
Whose current mailing address is 510 10th Ave #A3,
Apache Junction, AZ 85119.

BLM
Date
Stamp

PHOENIX, AZ

2012 MAY 31 P 2:49

RECEIVED
BLM, AZ STATE OFFICE

The general course of this claim is South to North and is situated
in Pima County, Arizona. This claim is 1500 feet in length and 600 feet
in width. This claim runs from the location monument on which this
location notice is posted approximately 1490 feet in a Northerly
direction to the North end line and 10 feet in a Southerly
direction to the South end line. This claim is marked by six
monuments, one at each corner and one at the center of each end line
of the claim.

The location monument on which this notice is posted is situated within Section 22,
Township 17 South, Range 12 East, Gila and Salt River Base and Meridian, Arizona and this claim
encompasses portions of the following quarter section (s), section (s), Township (s), and Range (s) NE ¼
of Section 22, SE ¼ of Section 15, Township 17 South, Range 12 East Gila and Salt River Base and
Meridian, Arizona.

The locality of this claim with reference to some natural or permanent monument and additional information
(if any) concerning its locality are as follows: Begin at the survey monument located at the SW corner
of Section 23, Township 17 South, Range 12 East, thence westerly 1920 feet, thence northerly 6000
feet to NW corner of CWT #651.

DATED AND POSTED on the ground this 15 day of March 2012.

LOCATOR (s) AGENT OF MAG Exploration Services, Inc.

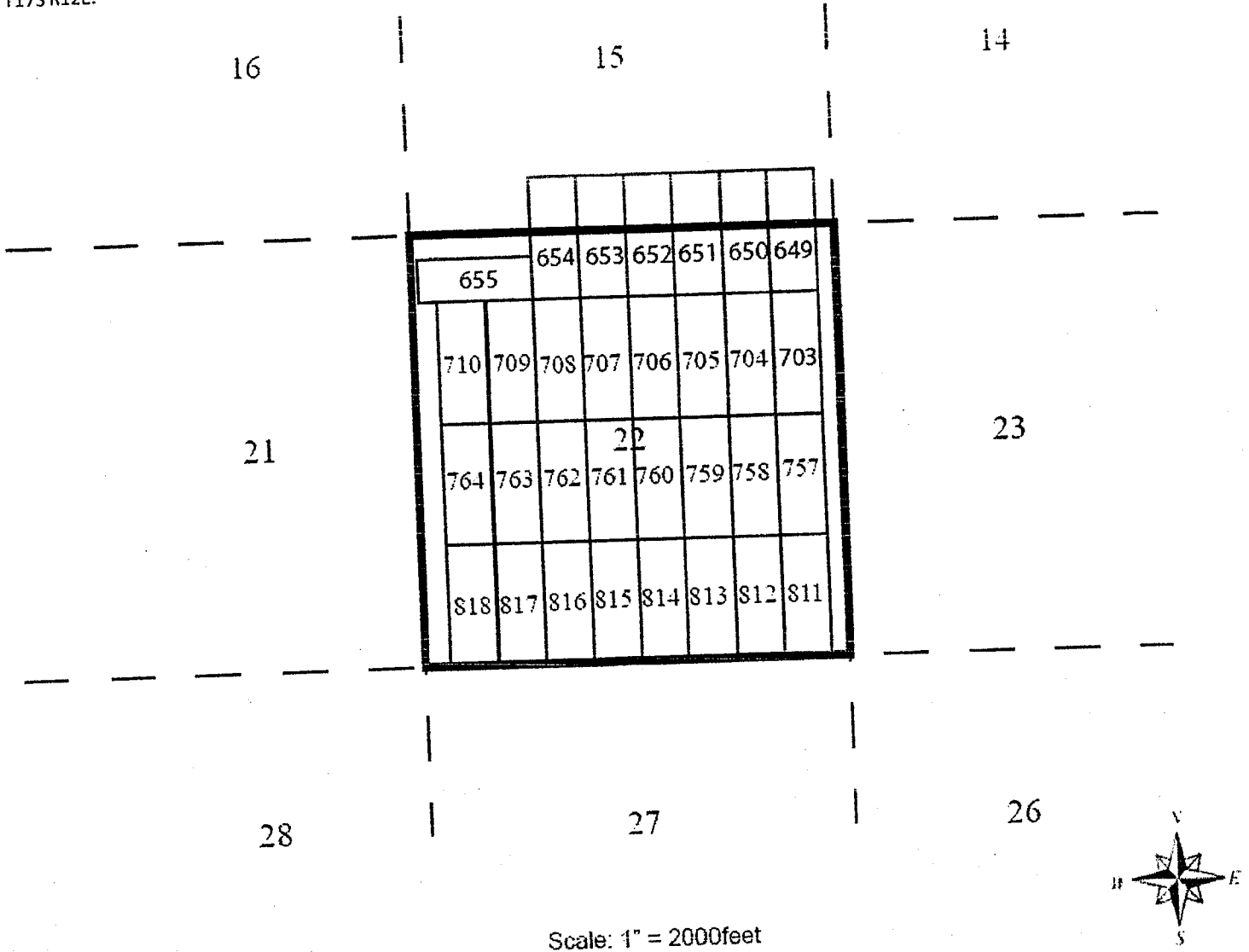
J. B. Moses

AMC416134

The NW corner of CWT #651 is located about 1920' west and 6000' north of the survey monument located at the SW corner of Section 23 T17S R12E.

LODE MINING CLAIM MAP

WGS 84



The above map depicts the CWT #651 mining claim, which is located in Section (s) 15 & 22, Township 17 South, Range 12 East, Gila and Salt River Base and Meridian, Pima County, Arizona.

The types of corner and location monuments used are as follows: Rock and Post.

All claims depicted on the map are 1500 feet between each end and 600 feet between each side. The bearings between all claim corners are north-south and east-west as depicted on the map.

When Recorded Mail To:
MAG Exploration Services, Inc.
510 10th Ave. #A3
Apache Junction, AZ 85119

LOCATION NOTICE FOR LODE MINING CLAIM

NOTICE IS HEREBY GIVEN that the CWT #652 lode
mining claim has been located by MAG Exploration Services.
Whose current mailing address is 510 10th Ave #A3,
Apache Junction, AZ 85119.

BLM
Date
Stamp

PHOENIX, AZ

2012 MAY 31 P 2:49

RECEIVED
B.L.M. AZ STATE OFFICE

The general course of this claim is South to North and is situated
in Pima County, Arizona. This claim is 1500 feet in length and 600 feet
in width. This claim runs from the location monument on which this
location notice is posted approximately 1490 feet in a Northerly
direction to the North end line and 10 feet in a Southerly
direction to the South end line. This claim is marked by six
monuments, one at each corner and one at the center of each end line
of the claim.

The location monument on which this notice is posted is situated within Section 22,
Township 17 South, Range 12 East, Gila and Salt River Base and Meridian, Arizona and this claim
encompasses portions of the following quarter section (s), section (s), Township (s), and Range (s) NE ¼
of Section 22, SE ¼ of Section 15, Township 17 South, Range 12 East Gila and Salt River Base and
Meridian, Arizona.

The locality of this claim with reference to some natural or permanent monument and additional information
(if any) concerning its locality are as follows: Begin at the survey monument located at the SW corner
of Section 23, Township 17 South, Range 12 East, thence westerly 2520 feet, thence northerly 6000
feet to NW corner of CWT #652.

DATED AND POSTED on the ground this 15 day of March 2012.

LOCATOR (s) AGENT OF MAG Exploration Services, Inc.

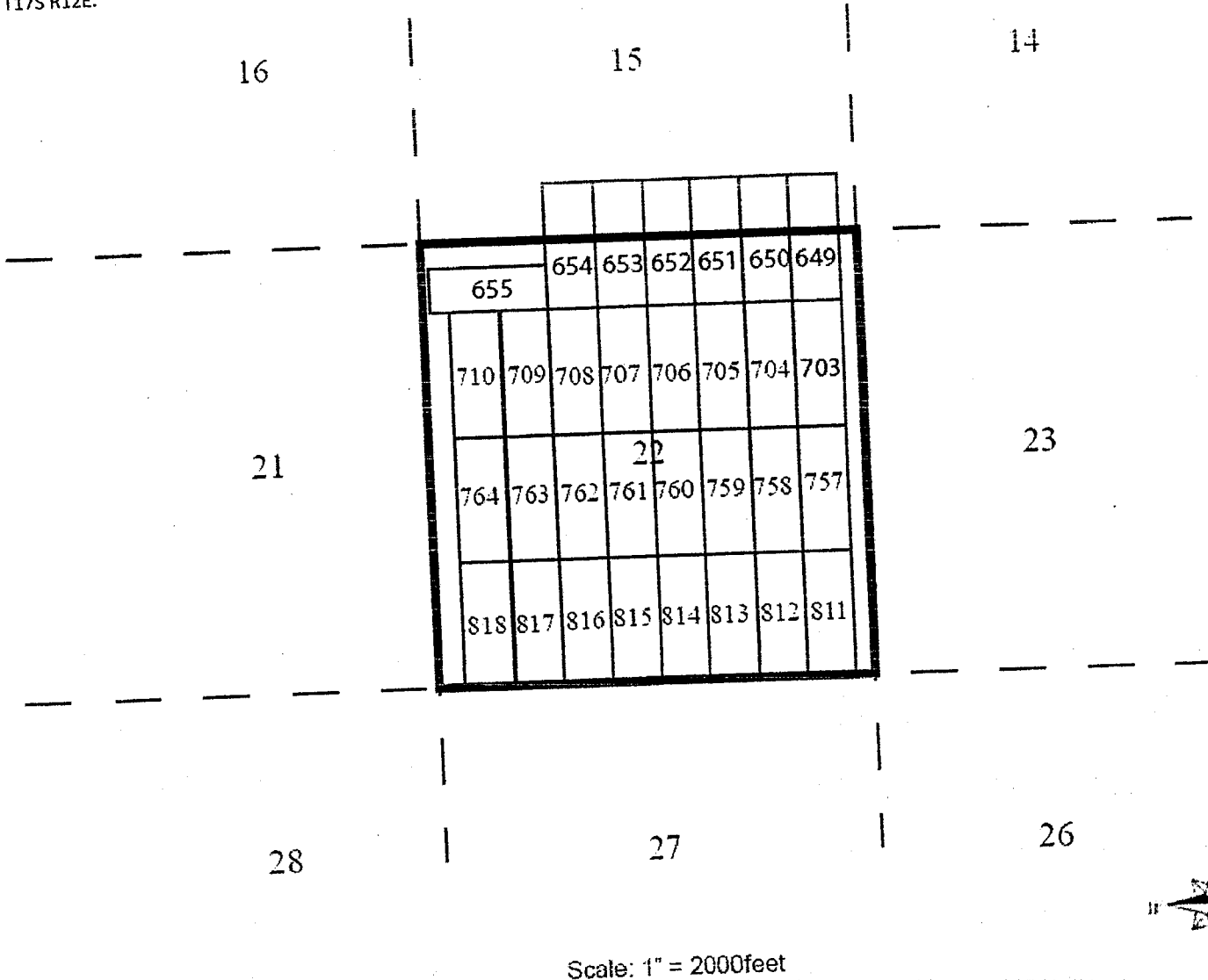
B. Mass

ANCH 16135

The NW corner of CWT #652 is located about 2520' west and 6000' north of the survey monument located at the SW corner of Section 23 T17S R12E.

LODE MINING CLAIM MAP

WGS 84



The above map depicts the CWT #652 mining claim, which is located in Section (s) 15 & 22, Township 17 South, Range 12 East, Gila and Salt River Base and Meridian, Pima County, Arizona.

The types of corner and location monuments used are as follows: Rock and Post.

All claims depicted on the map are 1500 feet between each end and 600 feet between each side. The bearings between all claim corners are north-south and east-west as depicted on the map.

When Recorded Mail To:
MAG Exploration Services, Inc.
510 10th Ave. #A3
Apache Junction, AZ 85119

LOCATION NOTICE FOR LODE MINING CLAIM

NOTICE IS HEREBY GIVEN that the CWT #653 lode
mining claim has been located by MAG Exploration Services.
Whose current mailing address is 510 10th Ave #A3,
Apache Junction, AZ 85119.

BLM
Date
Stamp

RECEIVED
B.L.M. AZ STATE OFFICE
2012 MAY 31 P 2:49
PHOENIX, AZ

The general course of this claim is South to North and is situated
in Pima County, Arizona. This claim is 1500 feet in length and 600 feet
in width. This claim runs from the location monument on which this
location notice is posted approximately 1490 feet in a Northerly
direction to the North end line and 10 feet in a Southerly
direction to the South end line. This claim is marked by six
monuments, one at each corner and one at the center of each end line
of the claim.

The location monument on which this notice is posted is situated within Section 22,
Township 17 South, Range 12 East, Gila and Salt River Base and Meridian, Arizona and this claim
encompasses portions of the following quarter section (s), section (s), Township (s), and Range (s) NW ¼,
NE ¼ of Section 22, SW ¼, SE ¼ of Section 15, Township 17 South, Range 12 East Gila and Salt River
Base and Meridian, Arizona.

The locality of this claim with reference to some natural or permanent monument and additional information
(if any) concerning its locality are as follows: Begin at the survey monument located at the SW corner
of Section 23, Township 17 South, Range 12 East, thence westerly 3120 feet, thence northerly 6000
feet to NW corner of CWT #653.

DATED AND POSTED on the ground this 15 day of March 2012.

LOCATOR (s) AGENT OF MAG Exploration Services, Inc.

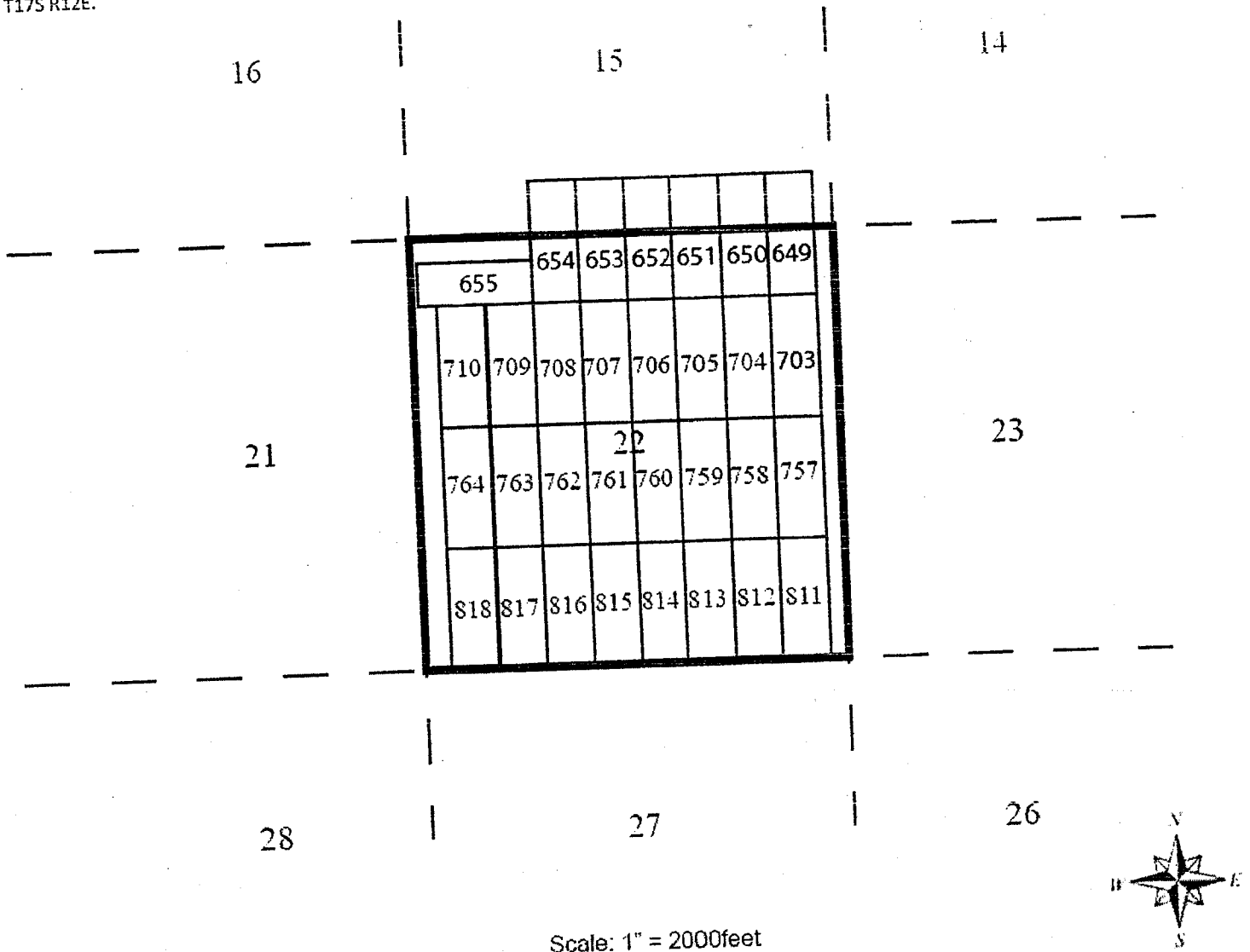
[Signature]

AMC416136

The NW corner of CWT #653 is located about 3120' west and 6000' north of the survey monument located at the SW corner of Section 23 T17S R12E.

LODE MINING CLAIM MAP

WGS 84



The above map depicts the CWT #653 mining claim, which is located in Section (s) 15 & 22, Township 17 South, Range 12 East, Gila and Salt River Base and Meridian, Pima County, Arizona.

The types of corner and location monuments used are as follows: Rock and Post.

All claims depicted on the map are 1500 feet between each end and 600 feet between each side. The bearings between all claim corners are north-south and east-west as depicted on the map.

When Recorded Mail To:
MAG Exploration Services, Inc.
510 10th Ave. #A3
Apache Junction, AZ 85119

LOCATION NOTICE FOR LODE MINING CLAIM

NOTICE IS HEREBY GIVEN that the CWT #654 lode
mining claim has been located by MAG Exploration Services.
Whose current mailing address is 510 10th Ave #A3,
Apache Junction, AZ 85119.

BLM
Date
Stamp

PHOENIX, AZ

2012 MAY 31 P 2:49

RECEIVED
B.L.H. AZ STATE OFFICE

The general course of this claim is South to North and is situated
in Pima County, Arizona. This claim is 1500 feet in length and 600 feet
in width. This claim runs from the location monument on which this
location notice is posted approximately 1490 feet in a Northerly
direction to the North end line and 10 feet in a Southerly
direction to the South end line. This claim is marked by six
monuments, one at each corner and one at the center of each end line
of the claim.

The location monument on which this notice is posted is situated within Section 22,
Township 17 South, Range 12 East, Gila and Salt River Base and Meridian, Arizona and this claim
encompasses portions of the following quarter section (s), section (s), Township (s), and Range (s) NW ¼
of Section 22, SW ¼ of Section 15, Township 17 South, Range 12 East Gila and Salt River Base and
Meridian, Arizona.

The locality of this claim with reference to some natural or permanent monument and additional information
(if any) concerning its locality are as follows: Begin at the survey monument located at the SW corner
of Section 23, Township 17 South, Range 12 East, thence westerly 3720 feet, thence northerly 6000
feet to NW corner of CWT #654.

DATED AND POSTED on the ground this 15 day of March 2012.

LOCATOR (s) AGENT OF MAG Exploration Services, Inc.

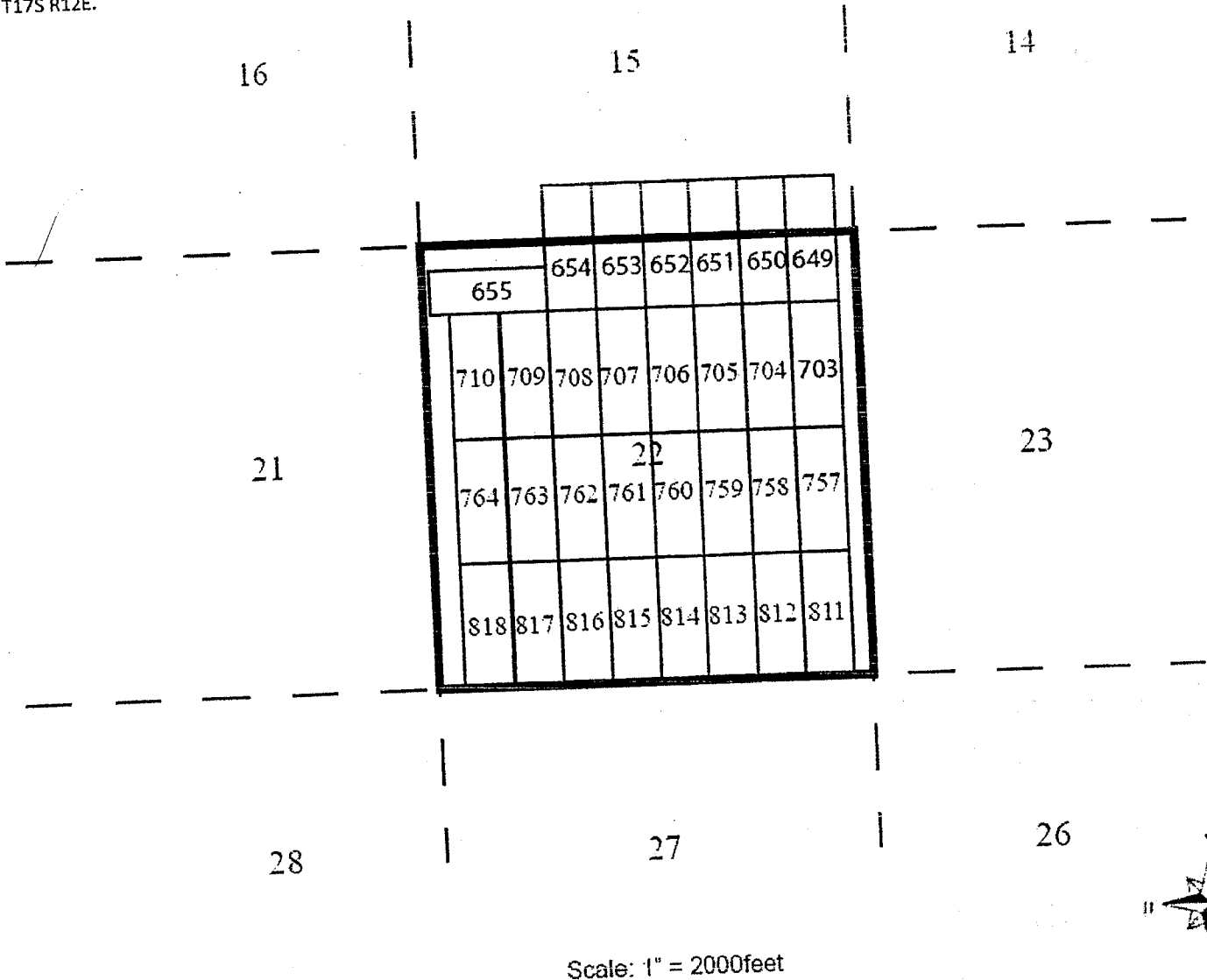
J. B. Mares

AMC416137

The NW corner of CWT #654 is located about 3720' west and 6000' north of the survey monument located at the SW corner of Section 23 T17S R12E.

LODE MINING CLAIM MAP

WGS 84



The above map depicts the CWT #654 mining claim, which is located in Section (s) 15 & 22, Township 17 South, Range 12 East, Gila and Salt River Base and Meridian, Pima County, Arizona.

The types of corner and location monuments used are as follows: Rock and Post.

All claims depicted on the map are 1500 feet between each end and 600 feet between each side. The bearings between all claim corners are north-south and east-west as depicted on the map.

When Recorded Mail To:
MAG Exploration Services, Inc.
510 10th Ave. #A3
Apache Junction, AZ 85119

LOCATION NOTICE FOR LODE MINING CLAIM

NOTICE IS HEREBY GIVEN that the CWT #655 lode
mining claim has been located by MAG Exploration Services.
Whose current mailing address is 510 10th Ave #A3,
Apache Junction, AZ 85119.

BLM
Date
Stamp

PHOENIX, AZ

2012 MAY 31 P 2:50

RECEIVED
B.L.M. AZ STATE OFFICE


The general course of this claim is West to East and is situated in
Pima County, Arizona. This claim is 1500 feet in length and 600 feet in
width. This claim runs from the location monument on which this
location notice is posted approximately 1490 feet in an Easterly
direction to the East end line and 10 feet in a Westerly
direction to the West end line. This claim is marked by six
monuments, one at each corner and one at the center of each end line
of the claim.

The location monument on which this notice is posted is situated within Section 22,
Township 17 South, Range 12 East, Gila and Salt River Base and Meridian, Arizona and this claim
encompasses portions of the following quarter section (s), section (s), Township (s), and Range (s) NW ¼
of Section 22, Township 17 South, Range 12 East Gila and Salt River Base and Meridian, Arizona.

The locality of this claim with reference to some natural or permanent monument and additional information
(if any) concerning its locality are as follows: Begin at the survey monument located at the SW corner
of Section 23, Township 17 South, Range 12 East, thence westerly 5220 feet, thence northerly 5100
feet to NW corner of CWT #655.

DATED AND POSTED on the ground this 3rd day of May 2012.

LOCATOR (s) AGENT OF MAG Exploration Services, Inc.

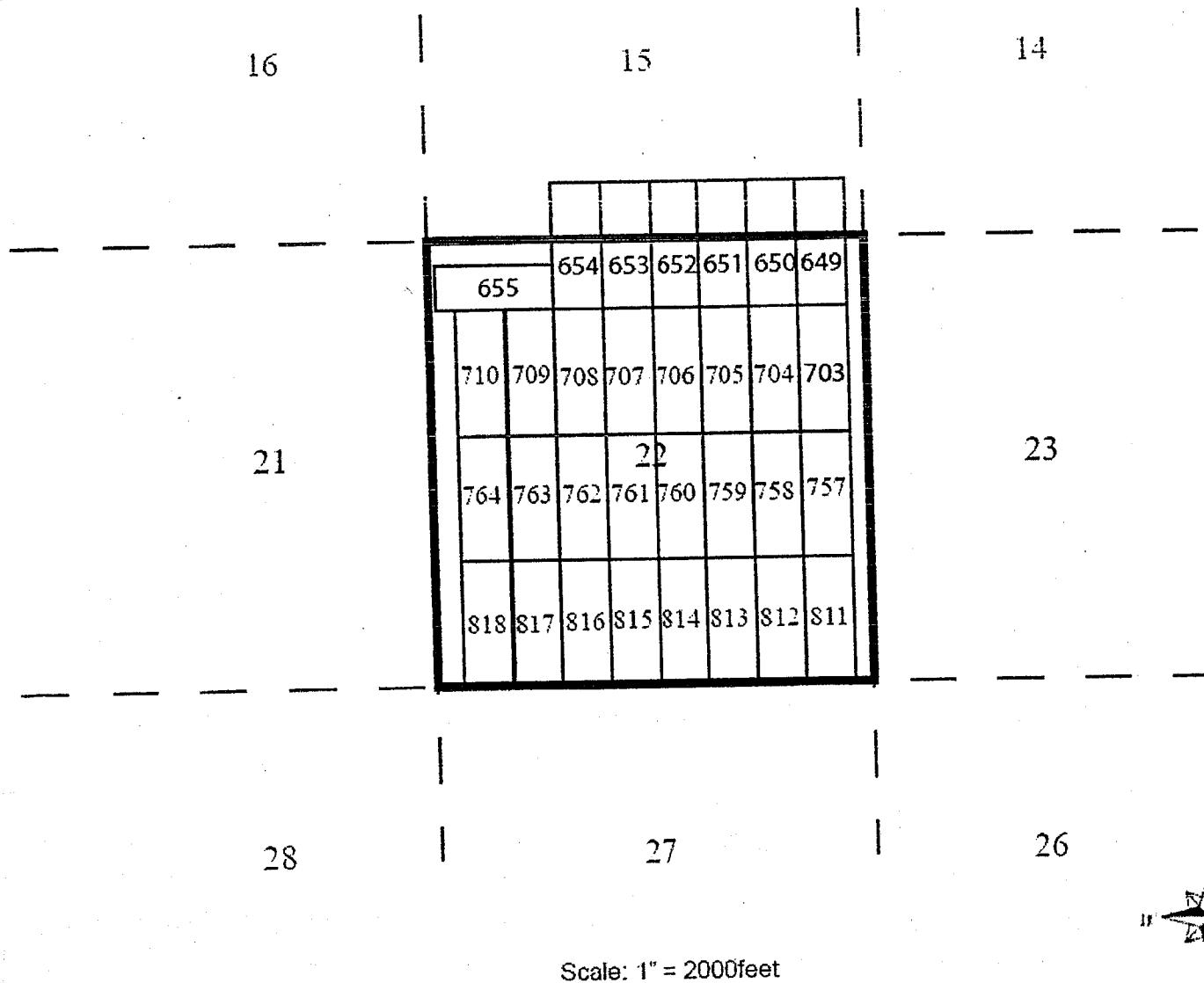


ANC416138

The NW corner of CWT #655 is located about 5220' west and 5100' north of the survey monument located at the SW corner of Section 23 T17S R12E.

LODE MINING CLAIM MAP

WGS 84



The above map depicts the CWT #655 mining claim, which is located in Section (s) 22, Township 17 South, Range 12 East, Gila and Salt River Base and Meridian, Pima County, Arizona.

The types of corner and location monuments used are as follows: Rock and Post.

All claims depicted on the map are 1500 feet between each end and 600 feet between each side. The bearings between all claim corners are north-south and east-west as depicted on the map.

When Recorded Mail To:
MAG Exploration Services, Inc.
510 10th Ave. #A3
Apache Junction, AZ 85119

LOCATION NOTICE FOR LODE MINING CLAIM

NOTICE IS HEREBY GIVEN that the CWT #703 lode
mining claim has been located by MAG Exploration Services.
Whose current mailing address is 510 10th Ave #A3,
Apache Junction, AZ 85119.

BLM
Date
Stamp

PHOENIX, AZ

2012 MAY 31 P 2:50

RECEIVED
BLM, AZ STATE OFFICE

The general course of this claim is North to South and is situated
in Pima County, Arizona. This claim is 1500 feet in length and 600 feet
in width. This claim runs from the location monument on which this
location notice is posted approximately 1490 feet in a Southerly
direction to the South end line and 10 feet in a Northerly
direction to the North end line. This claim is marked by six
monuments, one at each corner and one at the center of each end line
of the claim.

The location monument on which this notice is posted is situated within Section 22,
Township 17 South, Range 12 East, Gila and Salt River Base and Meridian, Arizona and this claim
encompasses portions of the following quarter section (s), section (s), Township (s), and Range (s) NE ¼
of Section 22, Township 17 South, Range 12 East Gila and Salt River Base and Meridian, Arizona.

The locality of this claim with reference to some natural or permanent monument and additional information
(if any) concerning its locality are as follows: Begin at the survey monument located at the SW corner
of Section 23, Township 17 South, Range 12 East, thence westerly 720 feet, thence northerly 4500
feet to NW corner of CWT #703.

DATED AND POSTED on the ground this 15 day of March 2012.

LOCATOR (s) AGENT OF MAG Exploration Services, Inc.

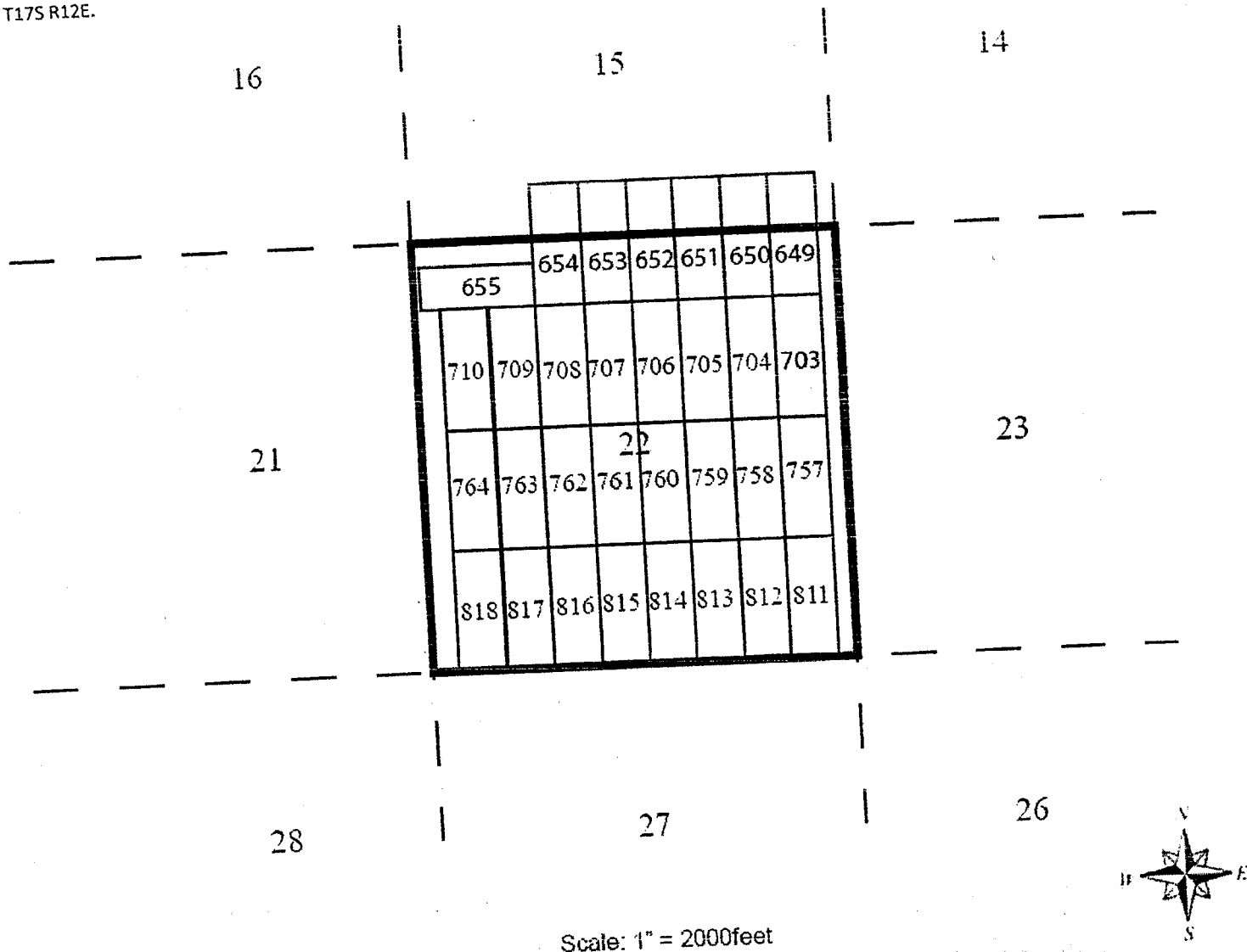
B. McSwain

AMC416139

The NW corner of CWT #703 is located about 720' west and 4500' north of the survey monument located at the SW corner of Section 23 T17S R12E.

LODE MINING CLAIM MAP

WGS 84



The above map depicts the CWT #703 mining claim, which is located in Section (s) 22, Township 17 South, Range 12 East, Gila and Salt River Base and Meridian, Pima County, Arizona.

The types of corner and location monuments used are as follows: Rock and Post.

All claims depicted on the map are 1500 feet between each end and 600 feet between each side. The bearings between all claim corners are north-south and east-west as depicted on the map.

When Recorded Mail To:
MAG Exploration Services, Inc.
510 10th Ave. #A3
Apache Junction, AZ 85119

LOCATION NOTICE FOR LODE MINING CLAIM

NOTICE IS HEREBY GIVEN that the CWT #704 lode
mining claim has been located by MAG Exploration Services.
Whose current mailing address is 510 10th Ave #A3,
Apache Junction, AZ 85119.

BLM
Date
Stamp

PHOENIX, AZ

2012 MAY 31 P 2:50

RECEIVED
BLM, AZ STATE OFFICE

The general course of this claim is North to South and is situated
in Pima County, Arizona. This claim is 1500 feet in length and 600 feet
in width. This claim runs from the location monument on which this
location notice is posted approximately 1490 feet in a Southerly
direction to the South end line and 10 feet in a Northerly
direction to the North end line. This claim is marked by six
monuments, one at each corner and one at the center of each end line
of the claim.

The location monument on which this notice is posted is situated within Section 22,
Township 17 South, Range 12 East, Gila and Salt River Base and Meridian, Arizona and this claim
encompasses portions of the following quarter section (s), section (s), Township (s), and Range (s) NE 1/4
of Section 22, Township 17 South, Range 12 East Gila and Salt River Base and Meridian, Arizona.

The locality of this claim with reference to some natural or permanent monument and additional information
(if any) concerning its locality are as follows: Begin at the survey monument located at the SW corner
of Section 23, Township 17 South, Range 12 East, thence westerly 1320 feet, thence northerly 4500
feet to NW corner of CWT #704.

DATED AND POSTED on the ground this 15 day of March 2012.

LOCATOR (s) AGENT OF MAG Exploration Services, Inc.

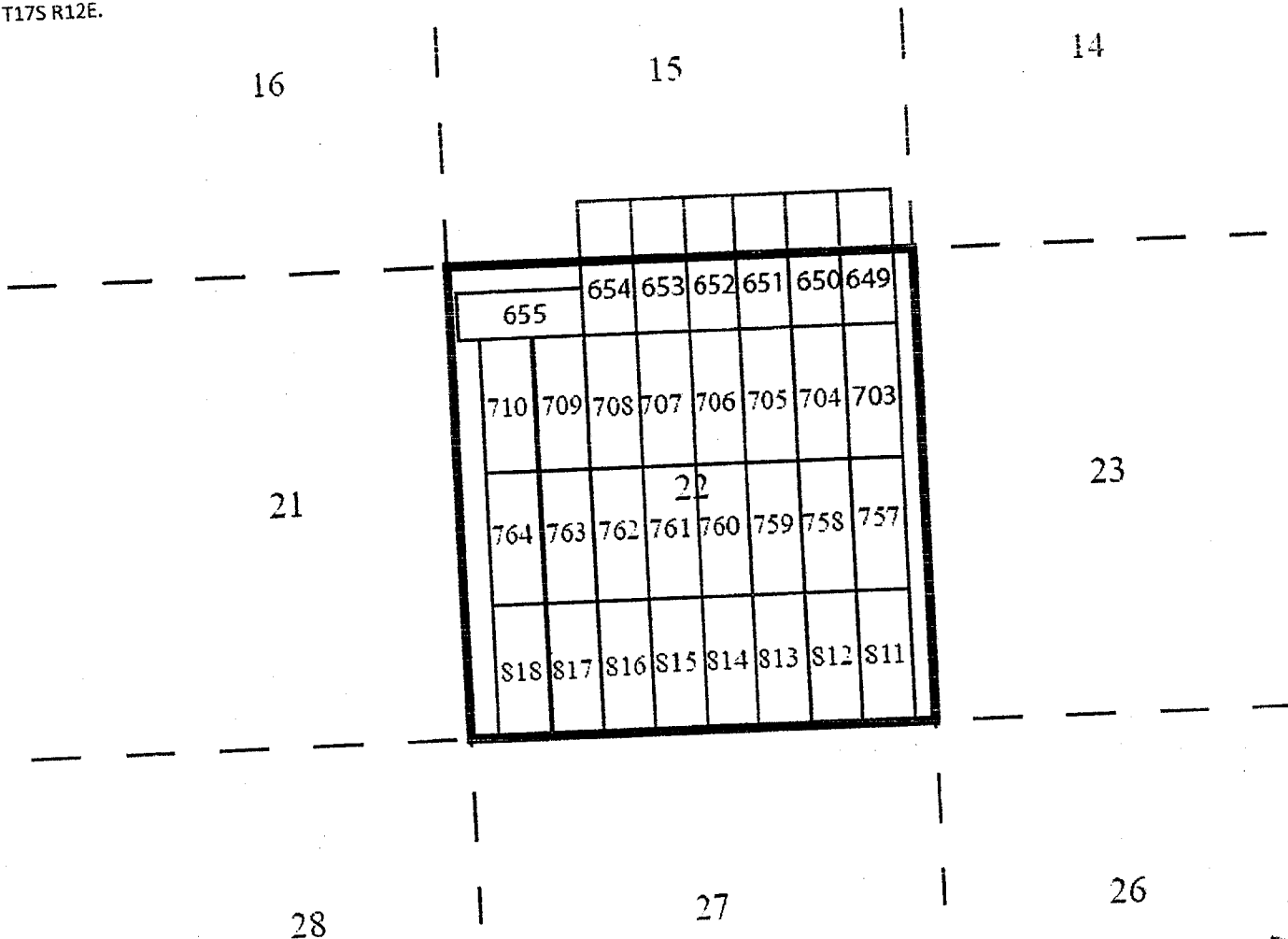
J. B. M...

ANCH 16140

The NW corner of CWT #704 is located about 1320' west and 4500' north of the survey monument located at the SW corner of Section 23 T17S R12E.

LODE MINING CLAIM MAP

WGS 84



Scale: 1" = 2000feet



The above map depicts the CWT #704 mining claim, which is located in Section (s) 22, Township 17 South, Range 12 East, Gila and Salt River Base and Meridian, Pima County, Arizona.

The types of corner and location monuments used are as follows: Rock and Post.

All claims depicted on the map are 1500 feet between each end and 600 feet between each side. The bearings between all claim corners are north-south and east-west as depicted on the map.

When Recorded Mail To:
MAG Exploration Services, Inc.
510 10th Ave. #A3
Apache Junction, AZ 85119

LOCATION NOTICE FOR LODE MINING CLAIM

NOTICE IS HEREBY GIVEN that the CWT #705 lode
mining claim has been located by MAG Exploration Services.
Whose current mailing address is 510 10th Ave #A3,
Apache Junction, AZ 85119.

BLM
Date
Stamp

The general course of this claim is North to South and is situated
in Pima County, Arizona. This claim is 1500 feet in length and 600 feet
in width. This claim runs from the location monument on which this
location notice is posted approximately 1490 feet in a Southerly
direction to the South end line and 10 feet in a Northerly
direction to the North end line. This claim is marked by six
monuments, one at each corner and one at the center of each end line
of the claim.

PHOENIX, AZ

2012 MAY 31 P 2:50

RECEIVED
B.L.M. AZ STATE OFFICE

The location monument on which this notice is posted is situated within Section 22,
Township 17 South, Range 12 East, Gila and Salt River Base and Meridian, Arizona and this claim
encompasses portions of the following quarter section (s), section (s), Township (s), and Range (s) NE 1/4
of Section 22, Township 17 South, Range 12 East Gila and Salt River Base and Meridian, Arizona.

The locality of this claim with reference to some natural or permanent monument and additional information
(if any) concerning its locality are as follows: Begin at the survey monument located at the SW corner
of Section 23, Township 17 South, Range 12 East, thence westerly 1920 feet, thence northerly 4500
feet to NW corner of CWT #705.

DATED AND POSTED on the ground this 15 day of March 2012.

LOCATOR (s) AGENT OF MAG Exploration Services, Inc.

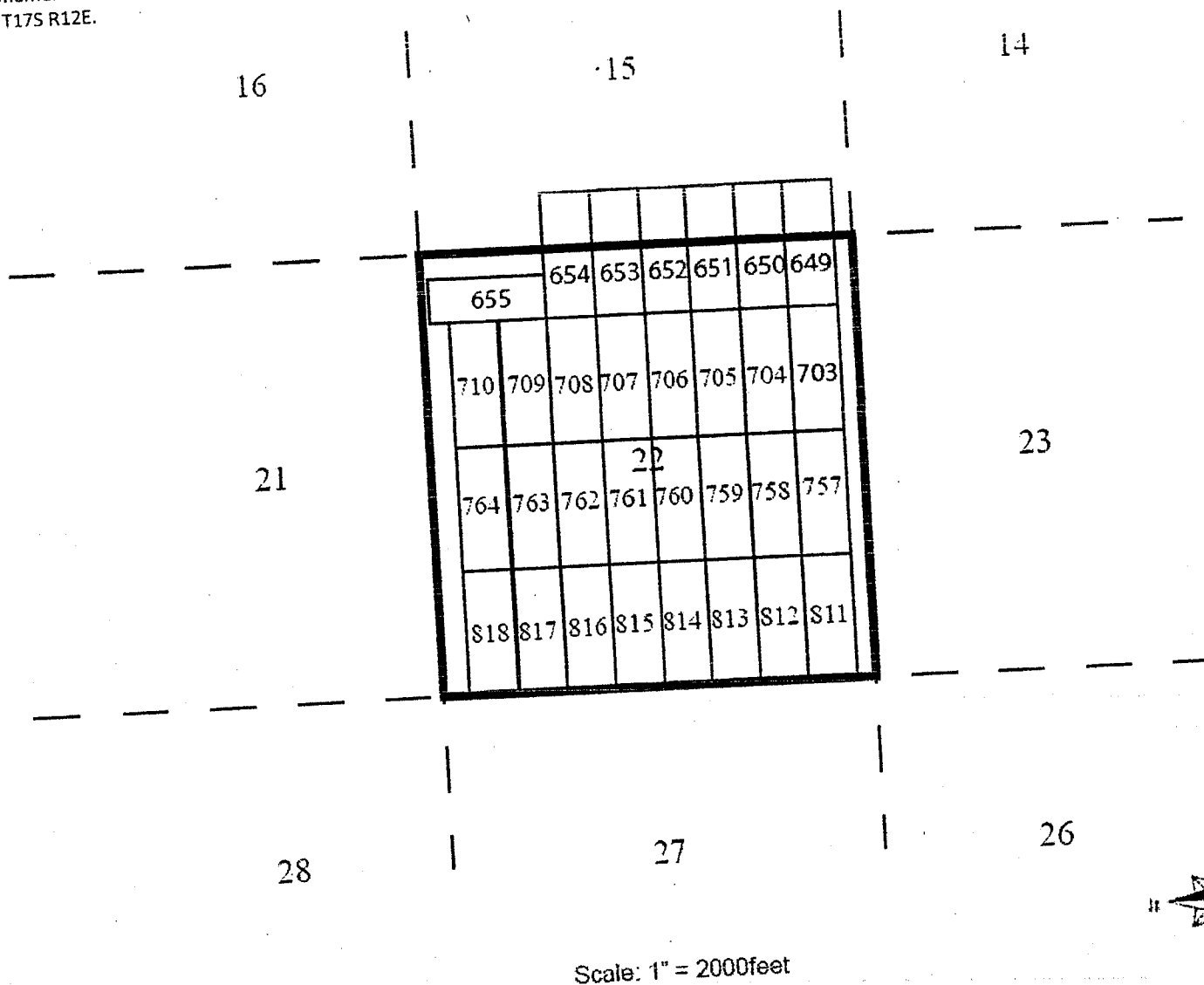
J. B. Mues

ANCH 16141

The NW corner of CWT #705 is located about 1920' west and 4500' north of the survey monument located at the SW corner of Section 23 T17S R12E.

LODE MINING CLAIM MAP

WGS 84



The above map depicts the CWT #705 mining claim, which is located in Section (s) 22, Township 17 South, Range 12 East, Gila and Salt River Base and Meridian, Pima County, Arizona.

The types of corner and location monuments used are as follows: Rock and Post.

All claims depicted on the map are 1500 feet between each end and 600 feet between each side. The bearings between all claim corners are north-south and east-west as depicted on the map.

When Recorded Mail To:
MAG Exploration Services, Inc.
510 10th Ave. #A3
Apache Junction, AZ 85119

LOCATION NOTICE FOR LODE MINING CLAIM

NOTICE IS HEREBY GIVEN that the CWT #706 lode
mining claim has been located by MAG Exploration Services.
Whose current mailing address is 510 10th Ave #A3,
Apache Junction, AZ 85119.

BLM
Date
Stamp

RECEIVED
B.L.M. AZ STATE OFFICE
2012 MAY 31 P 2:50
PHOENIX, AZ

The general course of this claim is North to South and is situated
in Pima County, Arizona. This claim is 1500 feet in length and 600 feet
in width. This claim runs from the location monument on which this
location notice is posted approximately 1490 feet in a Southerly
direction to the South end line and 10 feet in a Northerly
direction to the North end line. This claim is marked by six
monuments, one at each corner and one at the center of each end line
of the claim.

The location monument on which this notice is posted is situated within Section 22,
Township 17 South, Range 12 East, Gila and Salt River Base and Meridian, Arizona and this claim
encompasses portions of the following quarter section (s), section (s), Township (s), and Range (s) NE ¼
of Section 22, Township 17 South, Range 12 East Gila and Salt River Base and Meridian, Arizona.

The locality of this claim with reference to some natural or permanent monument and additional information
(if any) concerning its locality are as follows: Begin at the survey monument located at the SW corner
of Section 23, Township 17 South, Range 12 East, thence westerly 2520 feet, thence northerly 4500
feet to NW corner of CWT #706.

DATED AND POSTED on the ground this 15 day of March 2012.

LOCATOR (s) AGENT OF MAG Exploration Services, Inc.

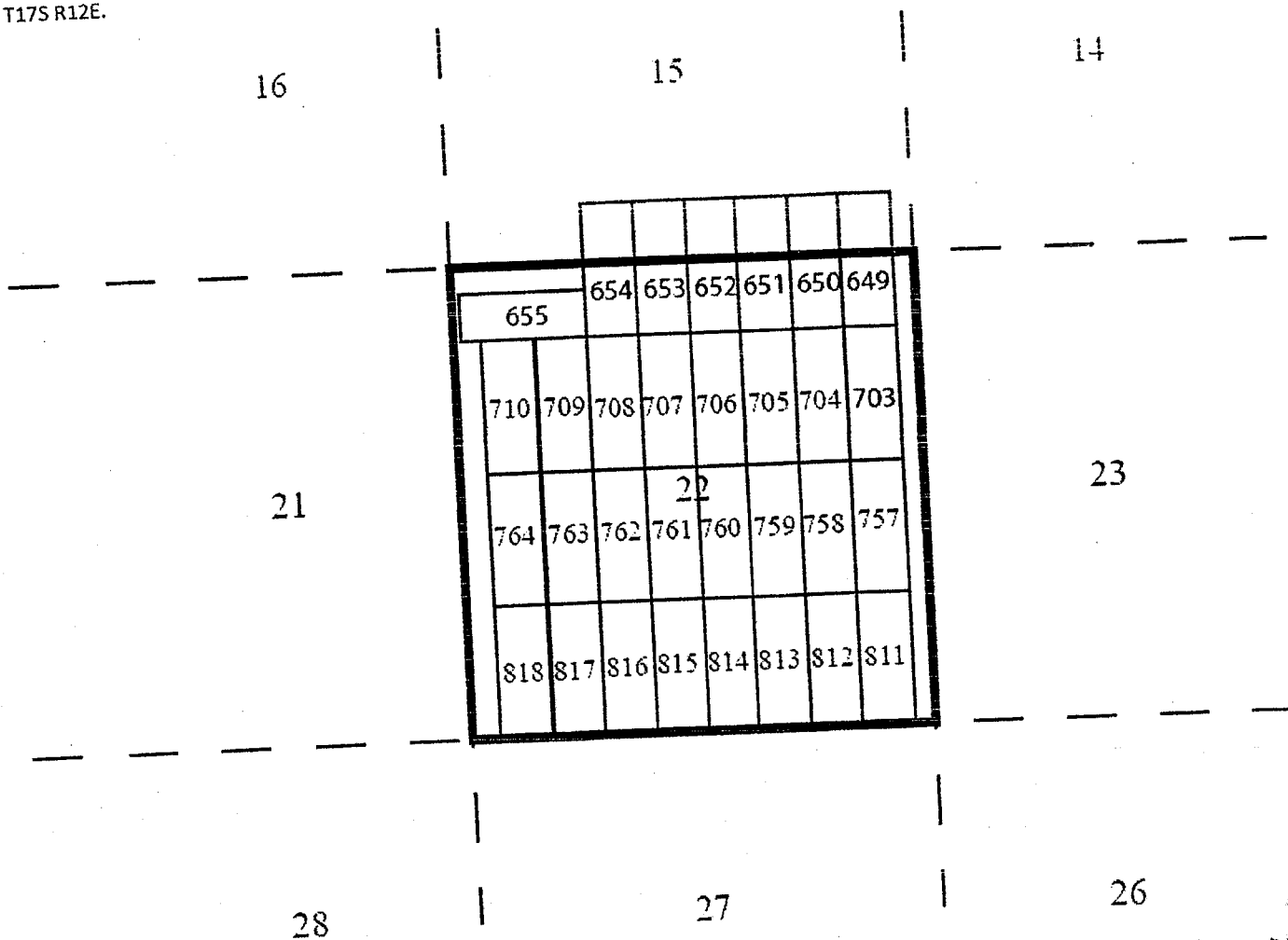
J.B. Marks

AMC416142

The NW corner of CWT #706 is located about 2520' west and 4500' north of the survey monument located at the SW corner of Section 23 T17S R12E.

LODE MINING CLAIM MAP

WGS 84



Scale: 1" = 2000feet



The above map depicts the CWT #706 mining claim, which is located in Section (s) 22, Township 17 South, Range 12 East, Gila and Salt River Base and Meridian, Pima County, Arizona.
The types of corner and location monuments used are as follows: Rock and Post.
All claims depicted on the map are 1500 feet between each end and 600 feet between each side. The bearings between all claim corners are north-south and east-west as depicted on the map.

When Recorded Mail To:
MAG Exploration Services, Inc.
510 10th Ave. #A3
Apache Junction, AZ 85119

LOCATION NOTICE FOR LODE MINING CLAIM

NOTICE IS HEREBY GIVEN that the CWT #707 lode
mining claim has been located by MAG Exploration Services.
Whose current mailing address is 510 10th Ave #A3,
Apache Junction, AZ 85119.

BLM
Date
Stamp

PHOENIX, AZ

2012 MAY 31 P 2:50

RECEIVED
B.L.M. AZ STATE OFFICE

The general course of this claim is North to South and is situated
in Pima County, Arizona. This claim is 1500 feet in length and 600 feet
in width. This claim runs from the location monument on which this
location notice is posted approximately 1490 feet in a Southerly
direction to the South end line and 10 feet in a Northerly
direction to the North end line. This claim is marked by six
monuments, one at each corner and one at the center of each end line
of the claim.

The location monument on which this notice is posted is situated within Section 22,
Township 17 South, Range 12 East, Gila and Salt River Base and Meridian, Arizona and this claim
encompasses portions of the following quarter section (s), section (s), Township (s), and Range (s) NE ¼
and NW ¼ of Section 22, Township 17 South, Range 12 East Gila and Salt River Base and Meridian,
Arizona.

The locality of this claim with reference to some natural or permanent monument and additional information
(if any) concerning its locality are as follows: Begin at the survey monument located at the SW corner
of Section 23, Township 17 South, Range 12 East, thence westerly 3120 feet, thence northerly 4500
feet to NW corner of CWT #707.

DATED AND POSTED on the ground this 15 day of March 2012.

LOCATOR (s) AGENT OF MAG Exploration Services, Inc.

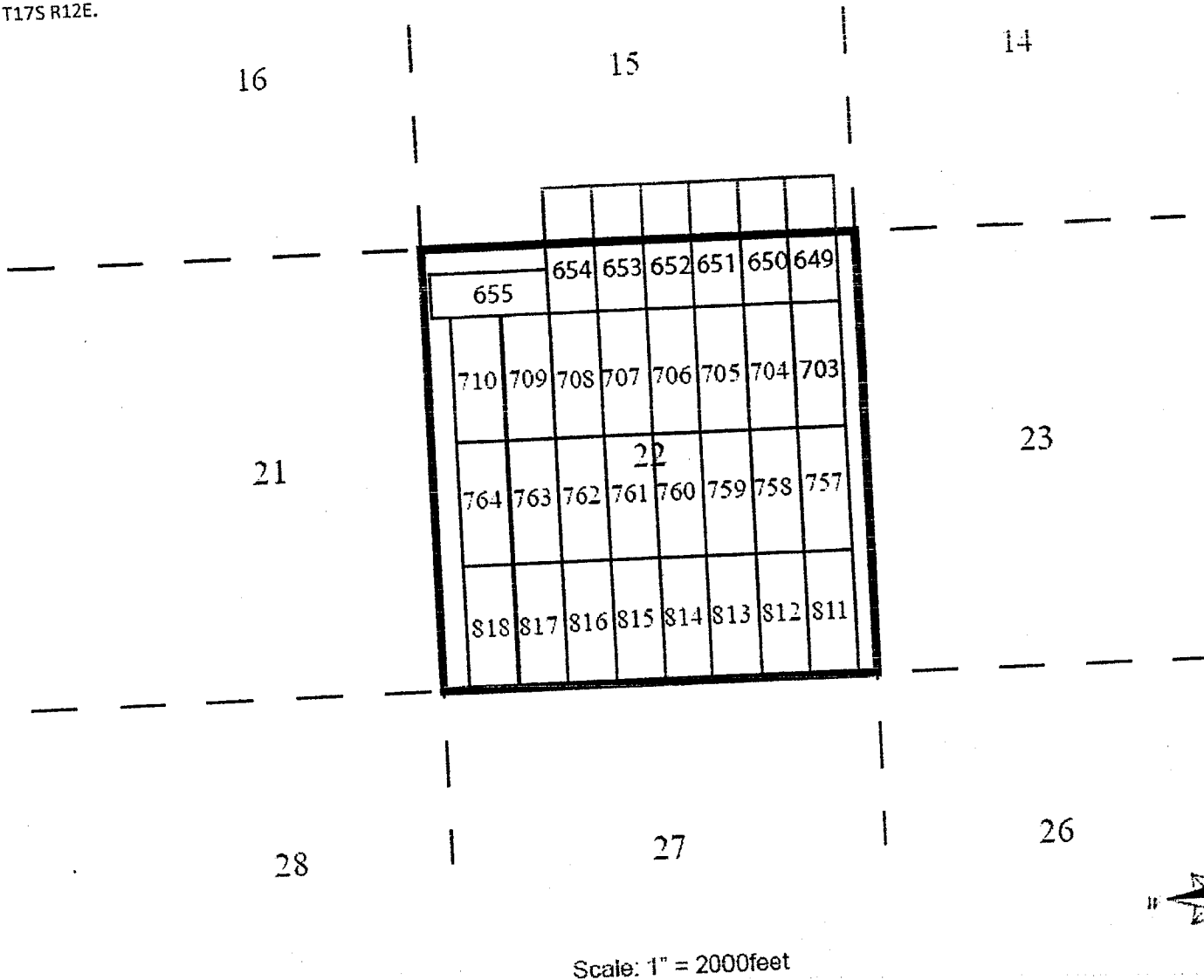
B. B. Moses

ANCH 16143

The NW corner of CWT #707 is located about 3120' west and 4500' north of the survey monument located at the SW corner of Section 23 T17S R12E.

LODE MINING CLAIM MAP

WGS 84



The above map depicts the CWT #707 mining claim, which is located in Section (s) 22, Township 17 South, Range 12 East, Gila and Salt River Base and Meridian, Pima County, Arizona.

The types of corner and location monuments used are as follows: Rock and Post.

All claims depicted on the map are 1500 feet between each end and 600 feet between each side. The bearings between all claim corners are north-south and east-west as depicted on the map.

When Recorded Mail To:
MAG Exploration Services, Inc.
510 10th Ave. #A3
Apache Junction, AZ 85119

LOCATION NOTICE FOR LODE MINING CLAIM

NOTICE IS HEREBY GIVEN that the CWT #708 lode
mining claim has been located by MAG Exploration Services.
Whose current mailing address is 510 10th Ave #A3,
Apache Junction, AZ 85119.

BLM
Date
Stamp

RECEIVED
BLM, AZ STATE OFFICE
2012 MAY 31 P 2:50
PHOENIX, AZ

The general course of this claim is North to South and is situated
in Pima County, Arizona. This claim is 1500 feet in length and 600 feet
in width. This claim runs from the location monument on which this
location notice is posted approximately 1490 feet in a Southerly
direction to the South end line and 10 feet in a Northerly
direction to the North end line. This claim is marked by six
monuments, one at each corner and one at the center of each end line
of the claim.

The location monument on which this notice is posted is situated within Section 22,
Township 17 South, Range 12 East, Gila and Salt River Base and Meridian, Arizona and this claim
encompasses portions of the following quarter section (s), section (s), Township (s), and Range (s) NW ¼
of Section 22, Township 17 South, Range 12 East Gila and Salt River Base and Meridian, Arizona.

The locality of this claim with reference to some natural or permanent monument and additional information
(if any) concerning its locality are as follows: Begin at the survey monument located at the SW corner
of Section 23, Township 17 South, Range 12 East, thence westerly 3720 feet, thence northerly 4500
feet to NW corner of CWT #708.

DATED AND POSTED on the ground this 15 day of March 2012.

LOCATOR (s) AGENT OF MAG Exploration Services, Inc.

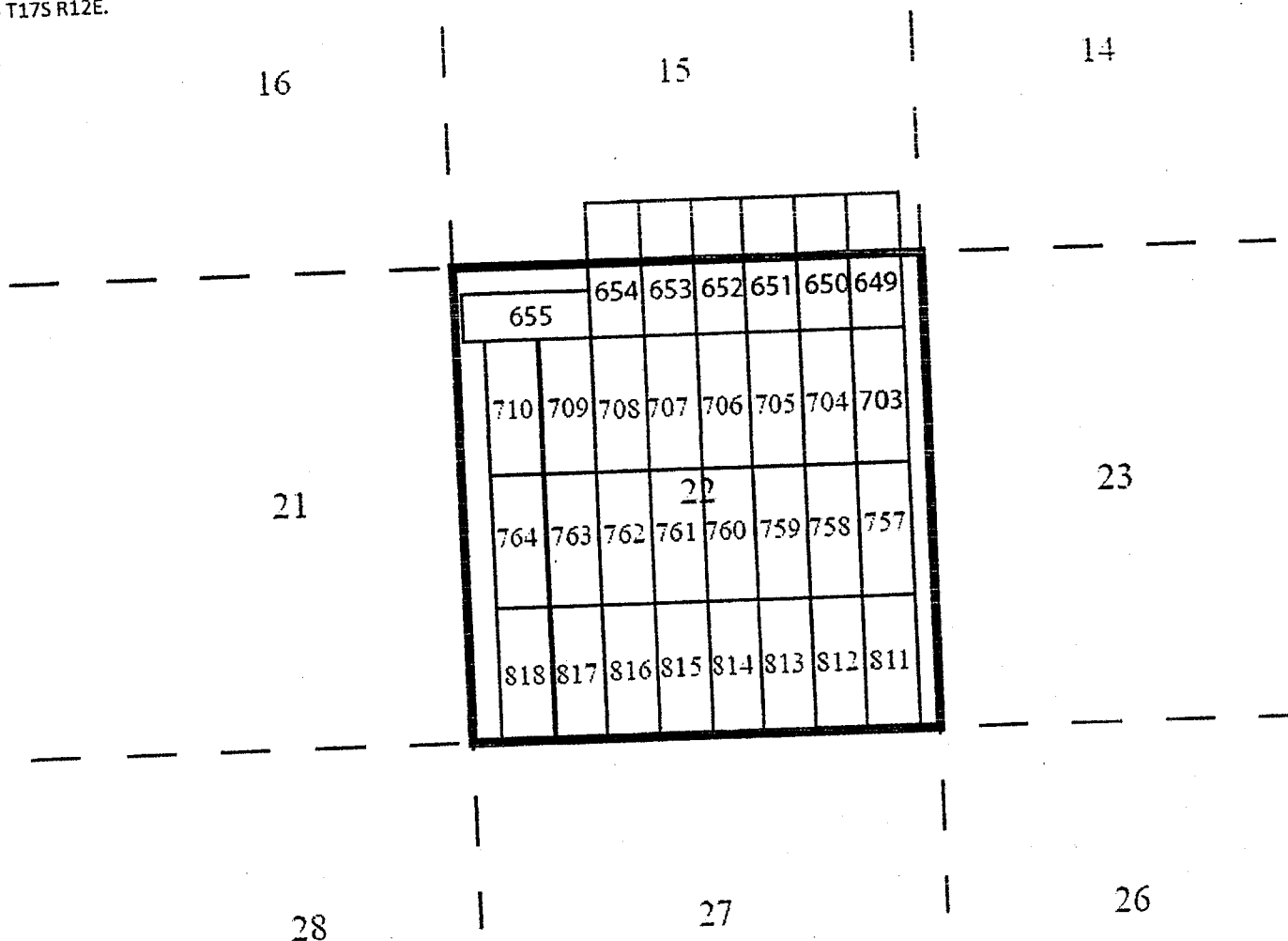
J.B. Moser

AMC416144

The NW corner of CWT #708 is located about 3720' west and 4500' north of the survey monument located at the SW corner of Section 23 T17S R12E.

LODE MINING CLAIM MAP

WGS 84



Scale: 1" = 2000feet



The above map depicts the CWT #708 mining claim, which is located in Section (s) 22, Township 17 South, Range 12 East, Gila and Salt River Base and Meridian, Pima County, Arizona.

The types of corner and location monuments used are as follows: Rock and Post.

All claims depicted on the map are 1500 feet between each end and 600 feet between each side. The bearings between all claim corners are north-south and east-west as depicted on the map.

When Recorded Mail To:
MAG Exploration Services, Inc.
510 10th Ave. #A3
Apache Junction, AZ 85119

LOCATION NOTICE FOR LODE MINING CLAIM

NOTICE IS HEREBY GIVEN that the CWT #709 lode
mining claim has been located by MAG Exploration Services.
Whose current mailing address is 510 10th Ave #A3,
Apache Junction, AZ 85119.

BLM
Date
Stamp

The general course of this claim is North to South and is situated
in Pima County, Arizona. This claim is 1500 feet in length and 600 feet
in width. This claim runs from the location monument on which this
location notice is posted approximately 1490 feet in a Southerly
direction to the South end line and 10 feet in a Northerly
direction to the North end line. This claim is marked by six
monuments, one at each corner and one at the center of each end line
of the claim.

RECEIVED
B.L.M. AZ STATE OFFICE
2012 MAY 31 P 2:50
PHOENIX, AZ

The location monument on which this notice is posted is situated within Section 22,
Township 17 South, Range 12 East, Gila and Salt River Base and Meridian, Arizona and this claim
encompasses portions of the following quarter section (s), section (s), Township (s), and Range (s) NW ¼
of Section 22, Township 17 South, Range 12 East Gila and Salt River Base and Meridian, Arizona.

The locality of this claim with reference to some natural or permanent monument and additional information
(if any) concerning its locality are as follows: Begin at the survey monument located at the SW corner
of Section 23, Township 17 South, Range 12 East, thence westerly 4320 feet, thence northerly 4500
feet to NW corner of CWT #709.

DATED AND POSTED on the ground this 15 day of March 2012.

LOCATOR (s) AGENT OF MAG Exploration Services, Inc.

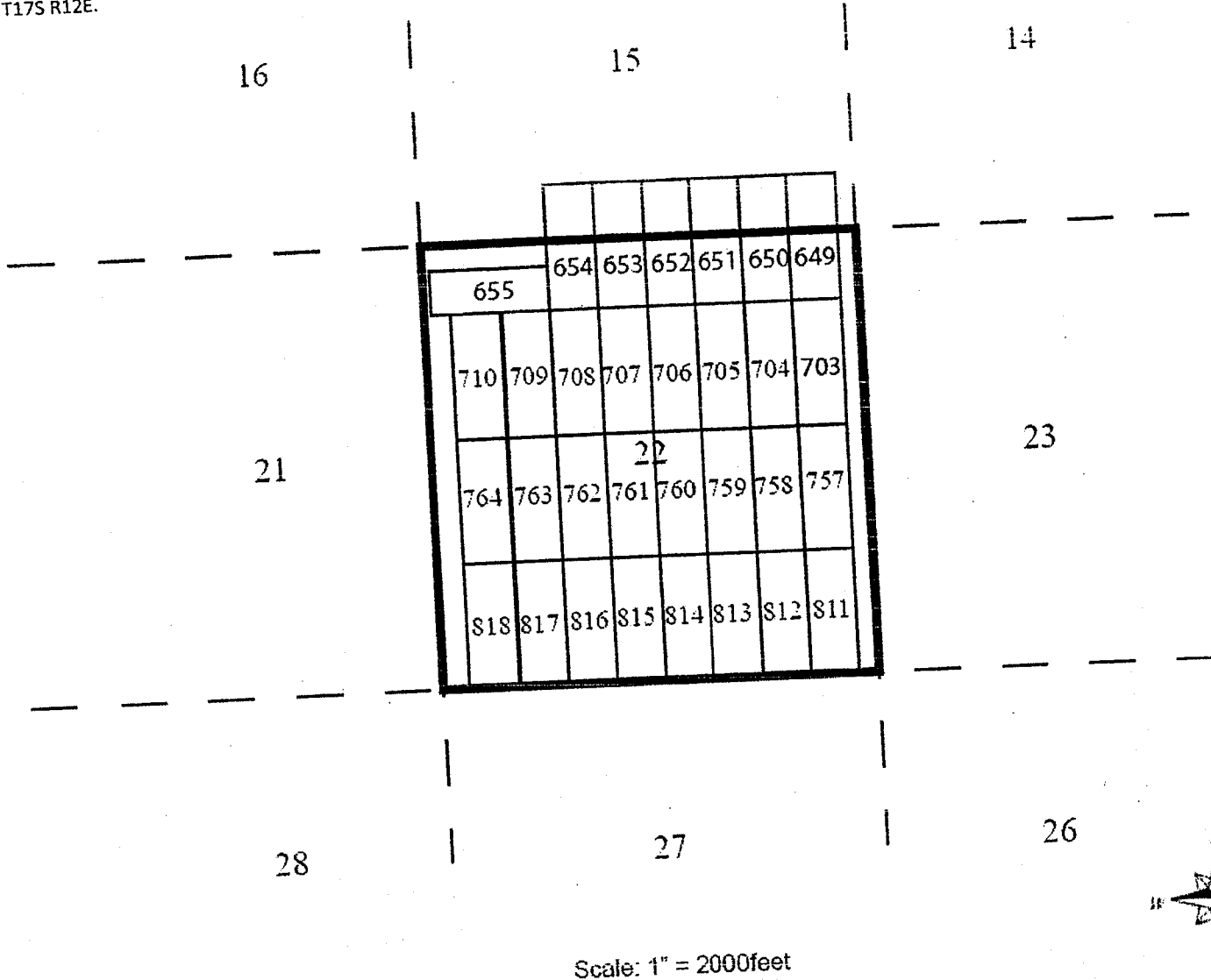
B. Moses

ANCH 16145

The NW corner of CWT #709 is located about 4320' west and 4500' north of the survey monument located at the SW corner of Section 23 T17S R12E.

LODE MINING CLAIM MAP

WGS 84



The above map depicts the CWT #709 mining claim, which is located in Section (s) 22, Township 17 South, Range 12 East, Gila and Salt River Base and Meridian, Pima County, Arizona.

The types of corner and location monuments used are as follows: Rock and Post.

All claims depicted on the map are 1500 feet between each end and 600 feet between each side. The bearings between all claim corners are north-south and east-west as depicted on the map.

When Recorded Mail To:
MAG Exploration Services, Inc.
510 10th Ave. #A3
Apache Junction, AZ 85119

LOCATION NOTICE FOR LODE MINING CLAIM

NOTICE IS HEREBY GIVEN that the CWT #710 lode
mining claim has been located by MAG Exploration Services.
Whose current mailing address is 510 10th Ave #A3,
Apache Junction, AZ 85119.

BLM
Date
Stamp

The general course of this claim is North to South and is situated
in Pima County, Arizona. This claim is 1500 feet in length and 600 feet
in width. This claim runs from the location monument on which this
location notice is posted approximately 1490 feet in a Southerly
direction to the South end line and 10 feet in a Northerly
direction to the North end line. This claim is marked by six
monuments, one at each corner and one at the center of each end line
of the claim.

RECEIVED
B.L.M. AZ STATE OFFICE
2012 MAY 31 P 2:50
PHOENIX, AZ

The location monument on which this notice is posted is situated within Section 22,
Township 17 South, Range 12 East, Gila and Salt River Base and Meridian, Arizona and this claim
encompasses portions of the following quarter section (s), section (s), Township (s), and Range (s) NW ¼
of Section 22, Township 17 South, Range 12 East Gila and Salt River Base and Meridian, Arizona.

The locality of this claim with reference to some natural or permanent monument and additional information
(if any) concerning its locality are as follows: Begin at the survey monument located at the SW corner
of Section 23, Township 17 South, Range 12 East, thence westerly 4920 feet, thence northerly 4500
feet to NW corner of CWT #710.

DATED AND POSTED on the ground this 15 day of March 2012.

LOCATOR (s) AGENT OF MAG Exploration Services, Inc.

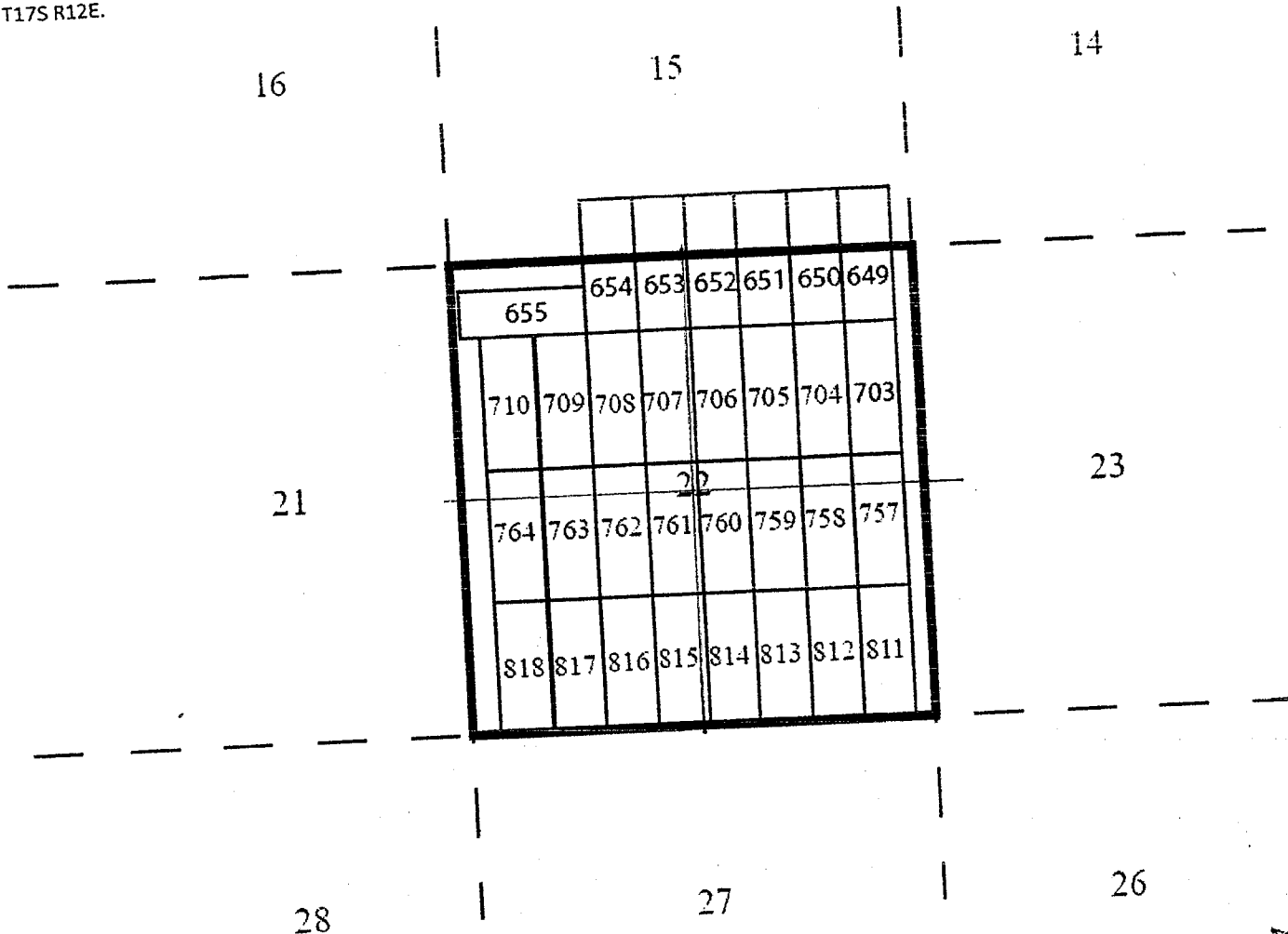
B. M. Mox

ANCH 16146

The NW corner of CWT #710 is located about 4920' west and 4500' north of the survey monument located at the SW corner of Section 23 T17S R12E.

LODE MINING CLAIM MAP

WGS 84



Scale: 1" = 2000feet



The above map depicts the CWT #710 mining claim, which is located in Section (s) 22, Township 17 South, Range 12 East, Gila and Salt River Base and Meridian, Pima County, Arizona.

The types of corner and location monuments used are as follows: Rock and Post.

All claims depicted on the map are 1500 feet between each end and 600 feet between each side. The bearings between all claim corners are north-south and east-west as depicted on the map.

When Recorded Mail To:
MAG Exploration Services, Inc.
510 10th Ave. #A3
Apache Junction, AZ 85119

LOCATION NOTICE FOR LOPE MINING CLAIM

NOTICE IS HEREBY GIVEN that the CWT #757 lode
mining claim has been located by MAG Exploration Services.
Whose current mailing address is 510 10th Ave #A3,
Apache Junction, AZ 85119.

BLM
Date
Stamp

The general course of this claim is South to North and is situated
in Pima County, Arizona. This claim is 1500 feet in length and 600 feet
in width. This claim runs from the location monument on which this
location notice is posted approximately 1490 feet in a Northerly
direction to the North end line and 10 feet in a Southerly
direction to the South end line. This claim is marked by six
monuments, one at each corner and one at the center of each end line
of the claim.

PHOENIX, AZ

2012 MAY 31 P 2:50


RECEIVED
BLM, AZ STATE OFFICE

The location monument on which this notice is posted is situated within Section 22,
Township 17 South, Range 12 East, Gila and Salt River Base and Meridian, Arizona and this claim
encompasses portions of the following quarter section (s), section (s), Township (s), and Range (s) SE 1/4
of Section 22, Township 17 South, Range 12 East Gila and Salt River Base and Meridian, Arizona.

The locality of this claim with reference to some natural or permanent monument and additional information
(if any) concerning its locality are as follows: Begin at the survey monument located at the SW corner
of Section 23, Township 17 South, Range 12 East, thence westerly 720 feet, thence northerly 3000
feet to NW corner of CWT #757.

DATED AND POSTED on the ground this 15 day of March 2012.

LOCATOR (s) AGENT OF MAG Exploration Services, Inc.

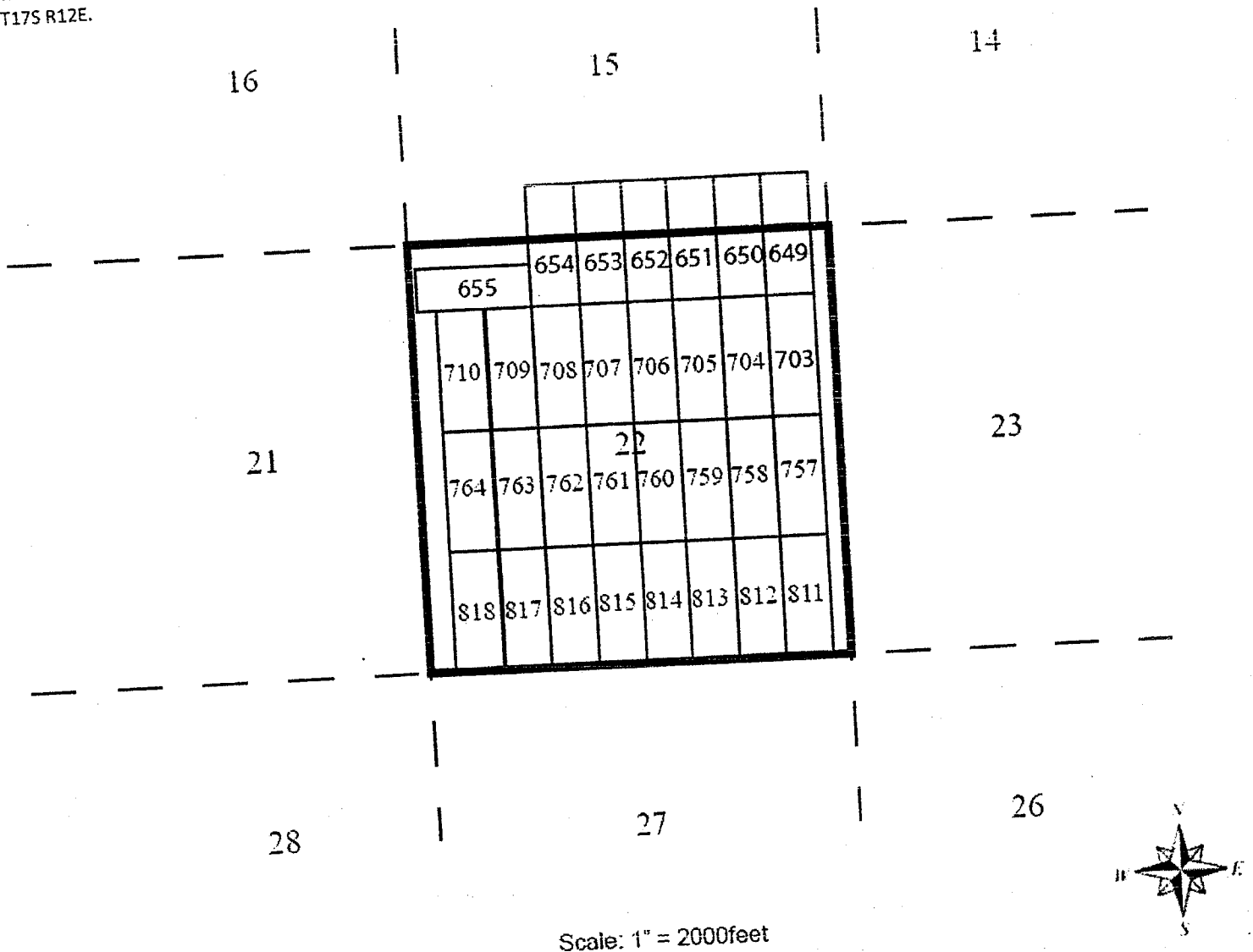


ANCH 16147

The NW corner of CWT #757 is located about 720' west and 3000' north of the survey monument located at the SW corner of Section 23 T17S R12E.

LODE MINING CLAIM MAP

WGS 84



The above map depicts the CWT #757 mining claim, which is located in Section (s) 22, Township 17 South, Range 12 East, Gila and Salt River Base and Meridian, Pima County, Arizona.

The types of corner and location monuments used are as follows: Rock and Post.

All claims depicted on the map are 1500 feet between each end and 600 feet between each side. The bearings between all claim corners are north-south and east-west as depicted on the map.

When Recorded Mail To:
MAG Exploration Services, Inc.
510 10th Ave. #A3
Apache Junction, AZ 85119

LOCATION NOTICE FOR LOPE MINING CLAIM

NOTICE IS HEREBY GIVEN that the CWT #758 lode
mining claim has been located by MAG Exploration Services.
Whose current mailing address is 510 10th Ave #A3,
Apache Junction, AZ 85119.

BLM
Date
Stamp

The general course of this claim is South to North and is situated
in Pima County, Arizona. This claim is 1500 feet in length and 600 feet
in width. This claim runs from the location monument on which this
location notice is posted approximately 1490 feet in a Northerly
direction to the North end line and 10 feet in a Southerly
direction to the South end line. This claim is marked by six
monuments, one at each corner and one at the center of each end line
of the claim.

PHOENIX, AZ

2012 MAY 31 P 2:50

RECEIVED
BLM, AZ STATE OFFICE

The location monument on which this notice is posted is situated within Section 22,
Township 17 South, Range 12 East, Gila and Salt River Base and Meridian, Arizona and this claim
encompasses portions of the following quarter section (s), section (s), Township (s), and Range (s) SE ¼
of Section 22, Township 17 South, Range 12 East Gila and Salt River Base and Meridian, Arizona.

The locality of this claim with reference to some natural or permanent monument and additional information
(if any) concerning its locality are as follows: Begin at the survey monument located at the SW corner
of Section 23, Township 17 South, Range 12 East, thence westerly 1320 feet, thence northerly 3000
feet to NW corner of CWT #758.

DATED AND POSTED on the ground this 15 day of March 2012.

LOCATOR (s) AGENT OF MAG Exploration Services, Inc.

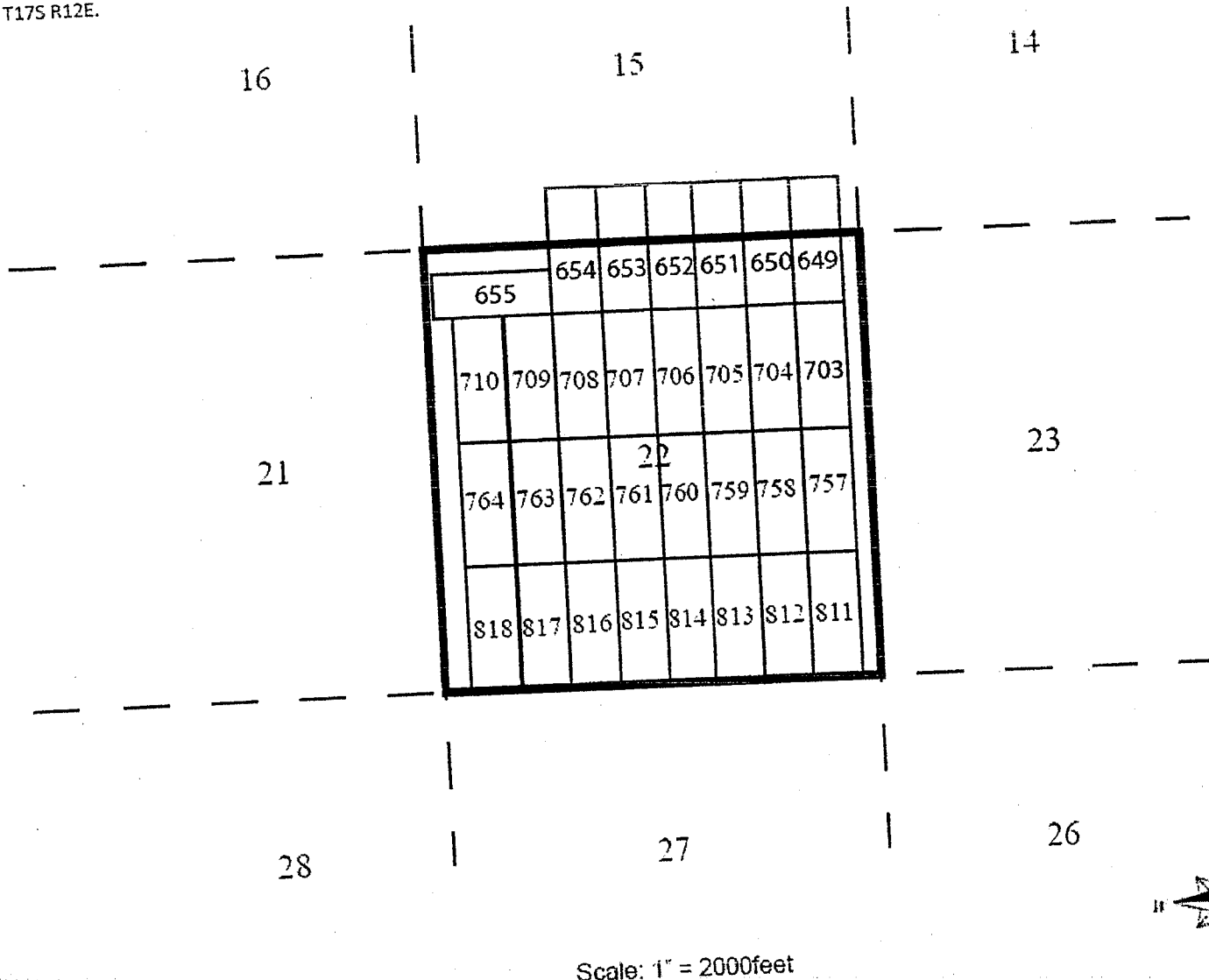


ARCH 16 14 8

The NW corner of CWT #758 is located about 1320' west and 3000' north of the survey monument located at the SW corner of Section 23 T17S R12E.

LODE MINING CLAIM MAP

WGS 84



The above map depicts the CWT #758 mining claim, which is located in Section (s) 22, Township 17 South, Range 12 East, Gila and Salt River Base and Meridian, Pima County, Arizona.

The types of corner and location monuments used are as follows: Rock and Post.

All claims depicted on the map are 1500 feet between each end and 600 feet between each side. The bearings between all claim corners are north-south and east-west as depicted on the map.

When Recorded Mail To:
MAG Exploration Services, Inc.
510 10th Ave. #A3
Apache Junction, AZ 85119

LOCATION NOTICE FOR LODE MINING CLAIM

NOTICE IS HEREBY GIVEN that the CWT #759 lode
mining claim has been located by MAG Exploration Services.
Whose current mailing address is 510 10th Ave #A3,
Apache Junction, AZ 85119.

BLM
Date
Stamp

The general course of this claim is South to North and is situated
in Pima County, Arizona. This claim is 1500 feet in length and 600 feet
in width. This claim runs from the location monument on which this
location notice is posted approximately 1490 feet in a Northerly
direction to the North end line and 10 feet in a Southerly
direction to the South end line. This claim is marked by six
monuments, one at each corner and one at the center of each end line
of the claim.

PHOENIX, AZ

2012 MAY 31 P 2:50

RECEIVED
BLM, AZ STATE OFFICE

The location monument on which this notice is posted is situated within Section 22,
Township 17 South, Range 12 East, Gila and Salt River Base and Meridian, Arizona and this claim
encompasses portions of the following quarter section (s), section (s), Township (s), and Range (s) SE ¼
of Section 22, Township 17 South, Range 12 East Gila and Salt River Base and Meridian, Arizona.

The locality of this claim with reference to some natural or permanent monument and additional information
(if any) concerning its locality are as follows: Begin at the survey monument located at the SW corner
of Section 23, Township 17 South, Range 12 East, thence westerly 1920 feet, thence northerly 3000
feet to NW corner of CWT #759.

DATED AND POSTED on the ground this 15 day of March 2012.

LOCATOR (s) AGENT OF MAG Exploration Services, Inc.

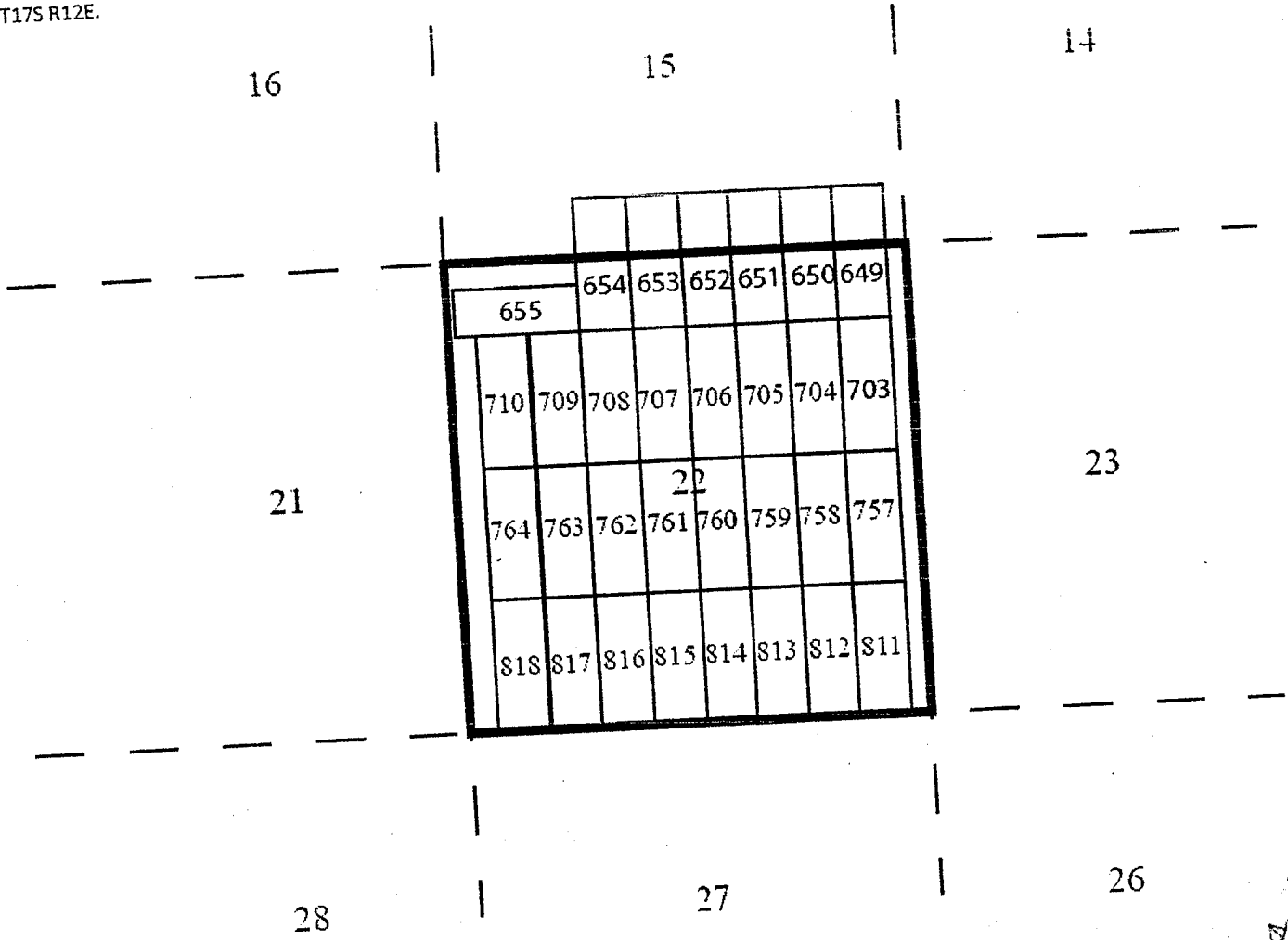


ANCH 16149

The NW corner of CWT #759 is located about 1920' west and 3000' north of the survey monument located at the SW corner of Section 23 T17S R12E.

LODE MINING CLAIM MAP

WGS 84



Scale: 1" = 2000feet



The above map depicts the CWT #759 mining claim, which is located in Section (s) 22, Township 17 South, Range 12 East, Gila and Salt River Base and Meridian, Pima County, Arizona.

The types of corner and location monuments used are as follows: Rock and Post.

All claims depicted on the map are 1500 feet between each end and 600 feet between each side. The bearings between all claim corners are north-south and east-west as depicted on the map.

When Recorded Mail To:
MAG Exploration Services, Inc.
510 10th Ave. #A3
Apache Junction, AZ 85119

LOCATION NOTICE FOR LODE MINING CLAIM

NOTICE IS HEREBY GIVEN that the CWT #760 lode
mining claim has been located by MAG Exploration Services.
Whose current mailing address is 510 10th Ave #A3,
Apache Junction, AZ 85119.

BLM
Date
Stamp

The general course of this claim is South to North and is situated
in Pima County, Arizona. This claim is 1500 feet in length and 600 feet
in width. This claim runs from the location monument on which this
location notice is posted approximately 1490 feet in a Northerly
direction to the North end line and 10 feet in a Southerly
direction to the South end line. This claim is marked by six
monuments, one at each corner and one at the center of each end line
of the claim.

PHOENIX, AZ

2012 MAY 31 P 2:50

RECEIVED
B.L.M. AZ STATE OFFICE

The location monument on which this notice is posted is situated within Section 22,
Township 17 South, Range 12 East, Gila and Salt River Base and Meridian, Arizona and this claim
encompasses portions of the following quarter section (s), section (s), Township (s), and Range (s) SE ¼
of Section 22, Township 17 South, Range 12 East Gila and Salt River Base and Meridian, Arizona.

The locality of this claim with reference to some natural or permanent monument and additional information
(if any) concerning its locality are as follows: Begin at the survey monument located at the SW corner
of Section 23, Township 17 South, Range 12 East, thence westerly 2520 feet, thence northerly 3000
feet to NW corner of CWT #760.

DATED AND POSTED on the ground this 15 day of March 2012.

LOCATOR (s) AGENT OF MAG Exploration Services, Inc.

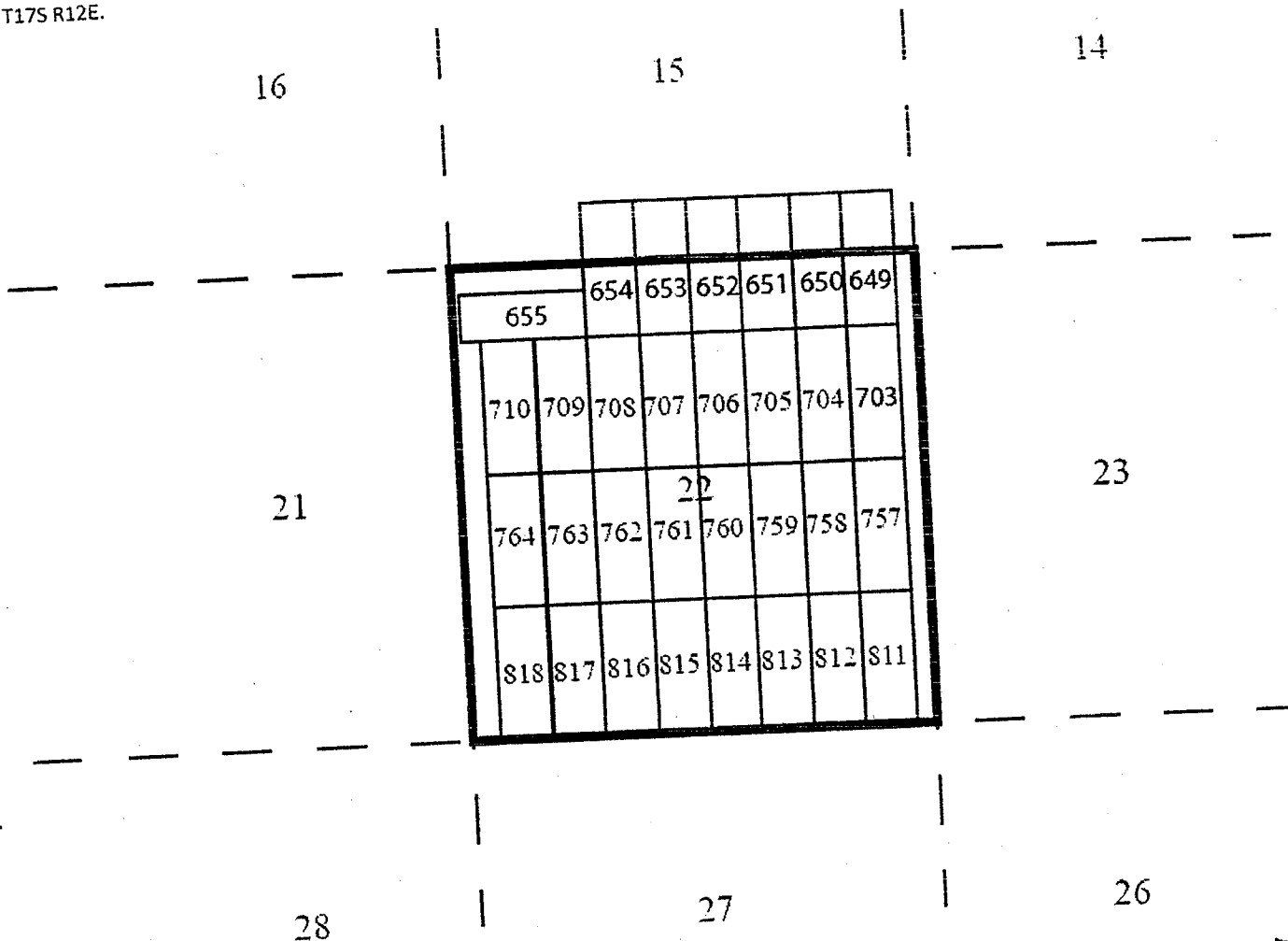


ANCH 16150

The NW corner of CWT #760 is located about 2520' west and 3000' north of the survey monument located at the SW corner of Section 23 T17S R12E.

LODE MINING CLAIM MAP

WGS 84



Scale: 1" = 2000feet



The above map depicts the CWT #760 mining claim, which is located in Section (s) 22, Township 17 South, Range 12 East, Gila and Salt River Base and Meridian, Pima County, Arizona.

The types of corner and location monuments used are as follows: Rock and Post.

All claims depicted on the map are 1500 feet between each end and 600 feet between each side. The bearings between all claim corners are north-south and east-west as depicted on the map.

When Recorded Mail To:
MAG Exploration Services, Inc.
510 10th Ave. #A3
Apache Junction, AZ 85119

LOCATION NOTICE FOR LOPE MINING CLAIM

NOTICE IS HEREBY GIVEN that the CWT #761 lode
mining claim has been located by MAG Exploration Services.
Whose current mailing address is 510 10th Ave #A3,
Apache Junction, AZ 85119.

BLM
Date
Stamp

The general course of this claim is South to North and is situated
in Pima County, Arizona. This claim is 1500 feet in length and 600 feet
in width. This claim runs from the location monument on which this
location notice is posted approximately 1490 feet in a Northerly
direction to the North end line and 10 feet in a Southerly
direction to the South end line. This claim is marked by six
monuments, one at each corner and one at the center of each end line
of the claim.

RECEIVED
BLM, AZ STATE OFFICE
2012 MAY 31 P 2:50
PHOENIX, AZ

The location monument on which this notice is posted is situated within Section 22,
Township 17 South, Range 12 East, Gila and Salt River Base and Meridian, Arizona and this claim
encompasses portions of the following quarter section (s), section (s), Township (s), and Range (s) SW ¼
and SE ¼ of Section 22, Township 17 South, Range 12 East Gila and Salt River Base and Meridian,
Arizona.

The locality of this claim with reference to some natural or permanent monument and additional information
(if any) concerning its locality are as follows: Begin at the survey monument located at the SW corner
of Section 23, Township 17 South, Range 12 East, thence westerly 3120 feet, thence northerly 3000
feet to NW corner of CWT #761.

DATED AND POSTED on the ground this 15 day of March 2012.

LOCATOR (s) AGENT OF MAG Exploration Services, Inc.

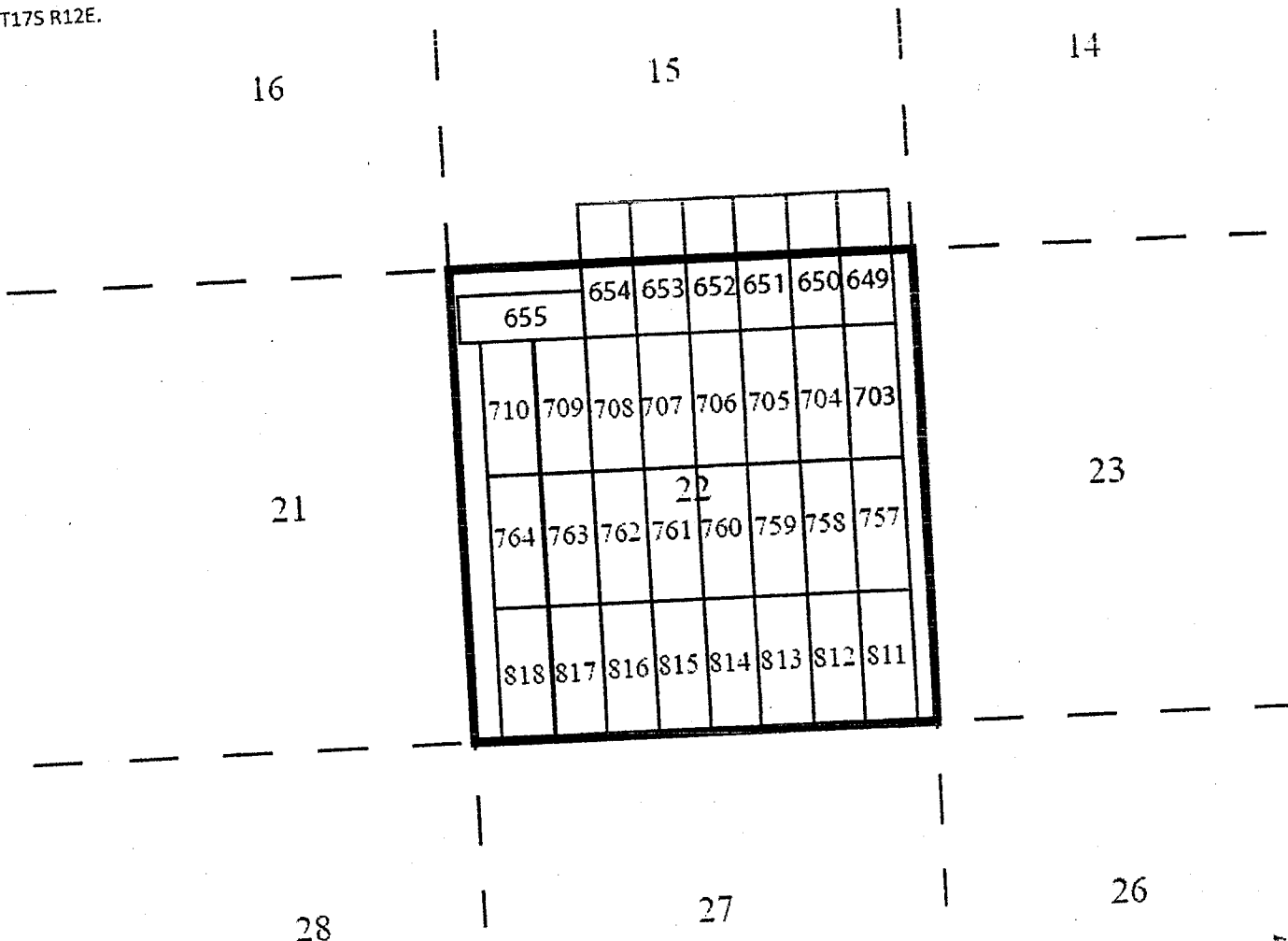


ANCH 16151

The NW corner of CWT #761 is located about 3120' west and 3000' north of the survey monument located at the SW corner of Section 23 T17S R12E.

LODE MINING CLAIM MAP

WGS 84



Scale: 1" = 2000feet

The above map depicts the CWT #761 mining claim, which is located in Section (s) 22, Township 17 South, Range 12 East, Gila and Salt River Base and Meridian, Pima County, Arizona.

The types of corner and location monuments used are as follows: Rock and Post.
All claims depicted on the map are 1500 feet between each end and 600 feet between each side. The bearings between all claim corners are north-south and east-west as depicted on the map.

When Recorded Mail To:
MAG Exploration Services, Inc.
510 10th Ave. #A3
Apache Junction, AZ 85119

LOCATION NOTICE FOR LODE MINING CLAIM

NOTICE IS HEREBY GIVEN that the CWT #762 lode
mining claim has been located by MAG Exploration Services.
Whose current mailing address is 510 10th Ave #A3,
Apache Junction, AZ 85119.

BLM
Date
Stamp

The general course of this claim is South to North and is situated
in Pima County, Arizona. This claim is 1500 feet in length and 600 feet
in width. This claim runs from the location monument on which this
location notice is posted approximately 1490 feet in a Northerly
direction to the North end line and 10 feet in a Southerly
direction to the South end line. This claim is marked by six
monuments, one at each corner and one at the center of each end line
of the claim.

PHOENIX, AZ

2012 MAY 31 P 2:50

RECEIVED
BLM, AZ STATE OFFICE

The location monument on which this notice is posted is situated within Section 22,
Township 17 South, Range 12 East, Gila and Salt River Base and Meridian, Arizona and this claim
encompasses portions of the following quarter section (s), section (s), Township (s), and Range (s) SW ¼
of Section 22, Township 17 South, Range 12 East Gila and Salt River Base and Meridian, Arizona.

The locality of this claim with reference to some natural or permanent monument and additional information
(if any) concerning its locality are as follows: Begin at the survey monument located at the SW corner
of Section 23, Township 17 South, Range 12 East, thence westerly 3720 feet, thence northerly 3000
feet to NW corner of CWT #762.

DATED AND POSTED on the ground this 15 day of March 2012.

LOCATOR (s) AGENT OF MAG Exploration Services, Inc.

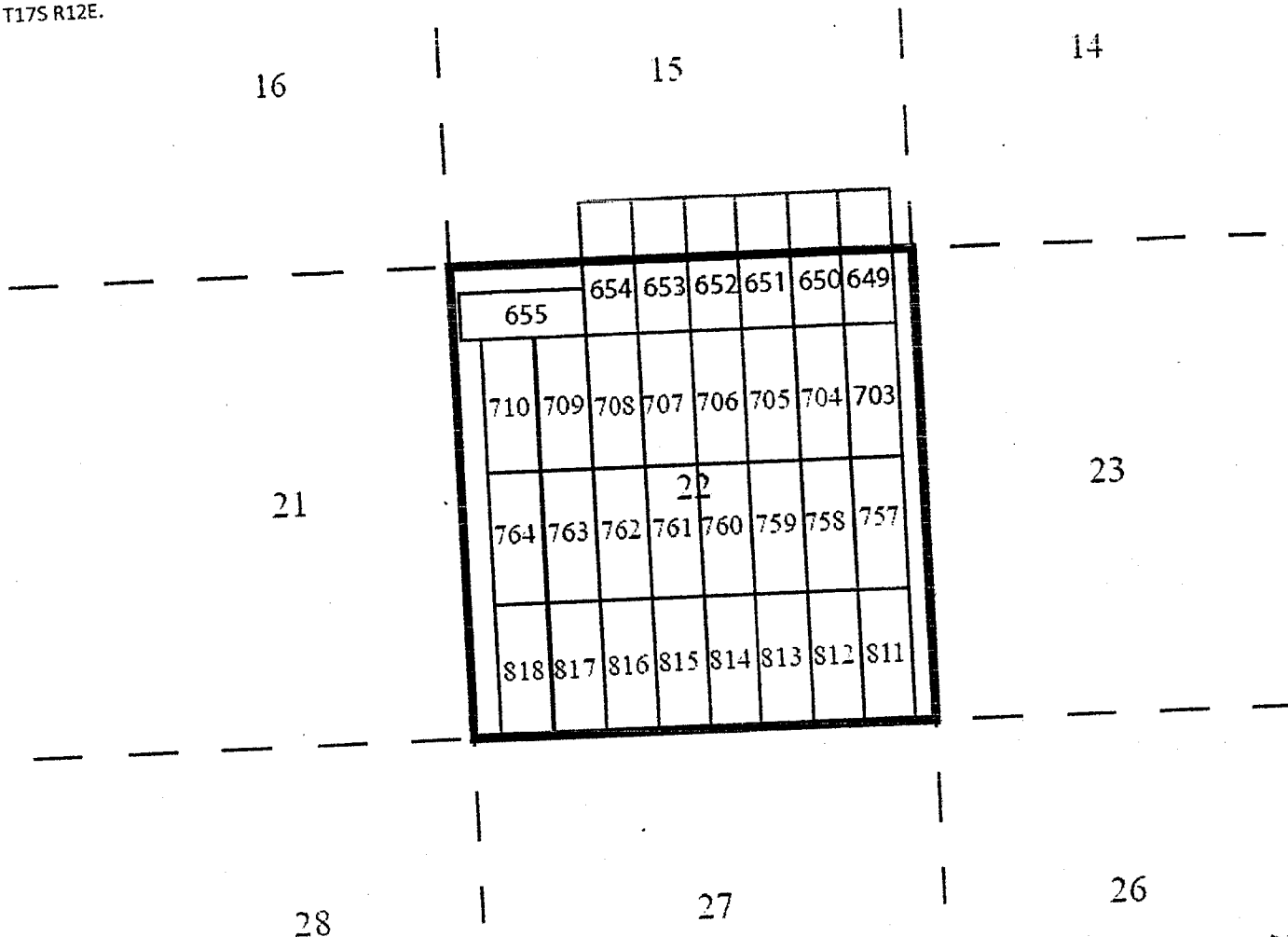


ANCH16152

The NW corner of CWT #762 is located about 3720' west and 3000' north of the survey monument located at the SW corner of Section 23 T17S R12E.

LODE MINING CLAIM MAP

WGS 84



Scale: 1" = 2000feet



The above map depicts the CWT #762 mining claim, which is located in Section (s) 22, Township 17 South, Range 12 East, Gila and Salt River Base and Meridian, Pima County, Arizona.

The types of corner and location monuments used are as follows: Rock and Post.

All claims depicted on the map are 1500 feet between each end and 600 feet between each side. The bearings between all claim corners are north-south and east-west as depicted on the map.

When Recorded Mail To:
MAG Exploration Services, Inc.
510 10th Ave. #A3
Apache Junction, AZ 85119

LOCATION NOTICE FOR LODE MINING CLAIM

NOTICE IS HEREBY GIVEN that the CWT #763 lode
mining claim has been located by MAG Exploration Services.
Whose current mailing address is 510 10th Ave #A3,
Apache Junction, AZ 85119.

BLM
Date
Stamp

The general course of this claim is South to North and is situated
in Pima County, Arizona. This claim is 1500 feet in length and 600 feet
in width. This claim runs from the location monument on which this
location notice is posted approximately 1490 feet in a Northerly
direction to the North end line and 10 feet in a Southerly
direction to the South end line. This claim is marked by six
monuments, one at each corner and one at the center of each end line
of the claim.

RECEIVED
B.L.M. AZ STATE OFFICE
2012 MAY 31 P 2:50
PHOENIX, AZ

The location monument on which this notice is posted is situated within Section 22,
Township 17 South, Range 12 East, Gila and Salt River Base and Meridian, Arizona and this claim
encompasses portions of the following quarter section (s), section (s), Township (s), and Range (s) SW ¼
of Section 22, Township 17 South, Range 12 East Gila and Salt River Base and Meridian, Arizona.

The locality of this claim with reference to some natural or permanent monument and additional information
(if any) concerning its locality are as follows: Begin at the survey monument located at the SW corner
of Section 23, Township 17 South, Range 12 East, thence westerly 4320 feet, thence northerly 3000
feet to NW corner of CWT #763.

DATED AND POSTED on the ground this 15 day of March 2012.

LOCATOR (s) AGENT OF MAG Exploration Services, Inc.

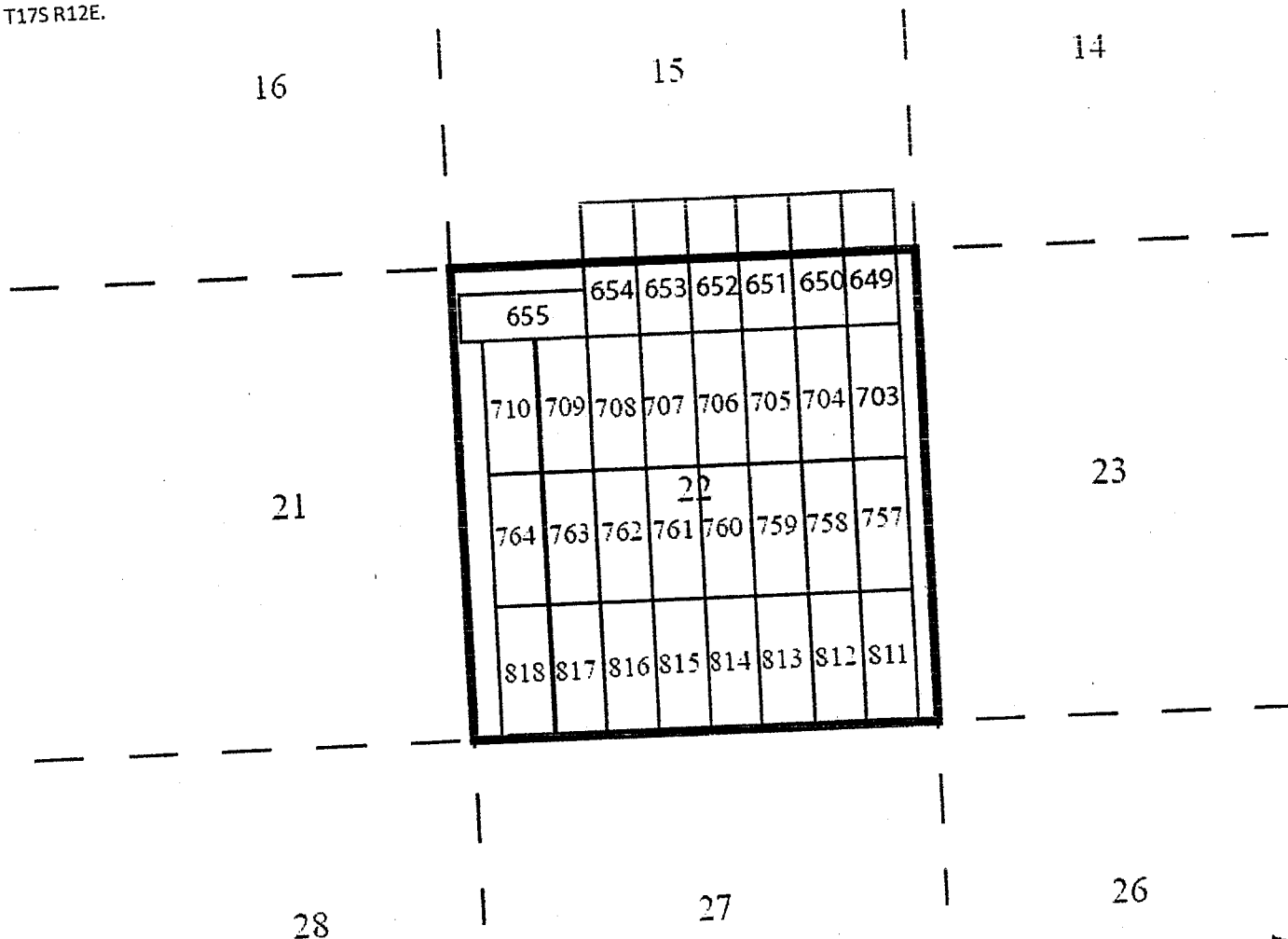


ANCH 16153

The NW corner of CWT #763 is located about 4320' west and 3000' north of the survey monument located at the SW corner of Section 23 T17S R12E.

LODE MINING CLAIM MAP

WGS 84



Scale: 1" = 2000feet



The above map depicts the CWT #763 mining claim, which is located in Section (s) 22, Township 17 South, Range 12 East, Gila and Salt River Base and Meridian, Pima County, Arizona.

The types of corner and location monuments used are as follows: Rock and Post.

All claims depicted on the map are 1500 feet between each end and 600 feet between each side. The bearings between all claim corners are north-south and east-west as depicted on the map.

When Recorded Mail To:
MAG Exploration Services, Inc.
510 10th Ave. #A3
Apache Junction, AZ 85119

LOCATION NOTICE FOR LODE MINING CLAIM

NOTICE IS HEREBY GIVEN that the CWT #764 lode
mining claim has been located by MAG Exploration Services.
Whose current mailing address is 510 10th Ave #A3,
Apache Junction, AZ 85119.

BLM
Date
Stamp

The general course of this claim is South to North and is situated
in Pima County, Arizona. This claim is 1500 feet in length and 600 feet
in width. This claim runs from the location monument on which this
location notice is posted approximately 1490 feet in a Northerly
direction to the North end line and 10 feet in a Southerly
direction to the South end line. This claim is marked by six
monuments, one at each corner and one at the center of each end line
of the claim.

RECEIVED
BLM, AZ STATE OFFICE
2012 MAY 31 P 2:50
PHOENIX, AZ

The location monument on which this notice is posted is situated within Section 22,
Township 17 South, Range 12 East, Gila and Salt River Base and Meridian, Arizona and this claim
encompasses portions of the following quarter section (s), section (s), Township (s), and Range (s) SW ¼
of Section 22, Township 17 South, Range 12 East Gila and Salt River Base and Meridian, Arizona.

The locality of this claim with reference to some natural or permanent monument and additional information
(if any) concerning its locality are as follows: Begin at the survey monument located at the SW corner
of Section 23, Township 17 South, Range 12 East, thence westerly 4920 feet, thence northerly 3000
feet to NW corner of CWT #764.

DATED AND POSTED on the ground this 15 day of March 2012.

LOCATOR (s) AGENT OF MAG Exploration Services, Inc.

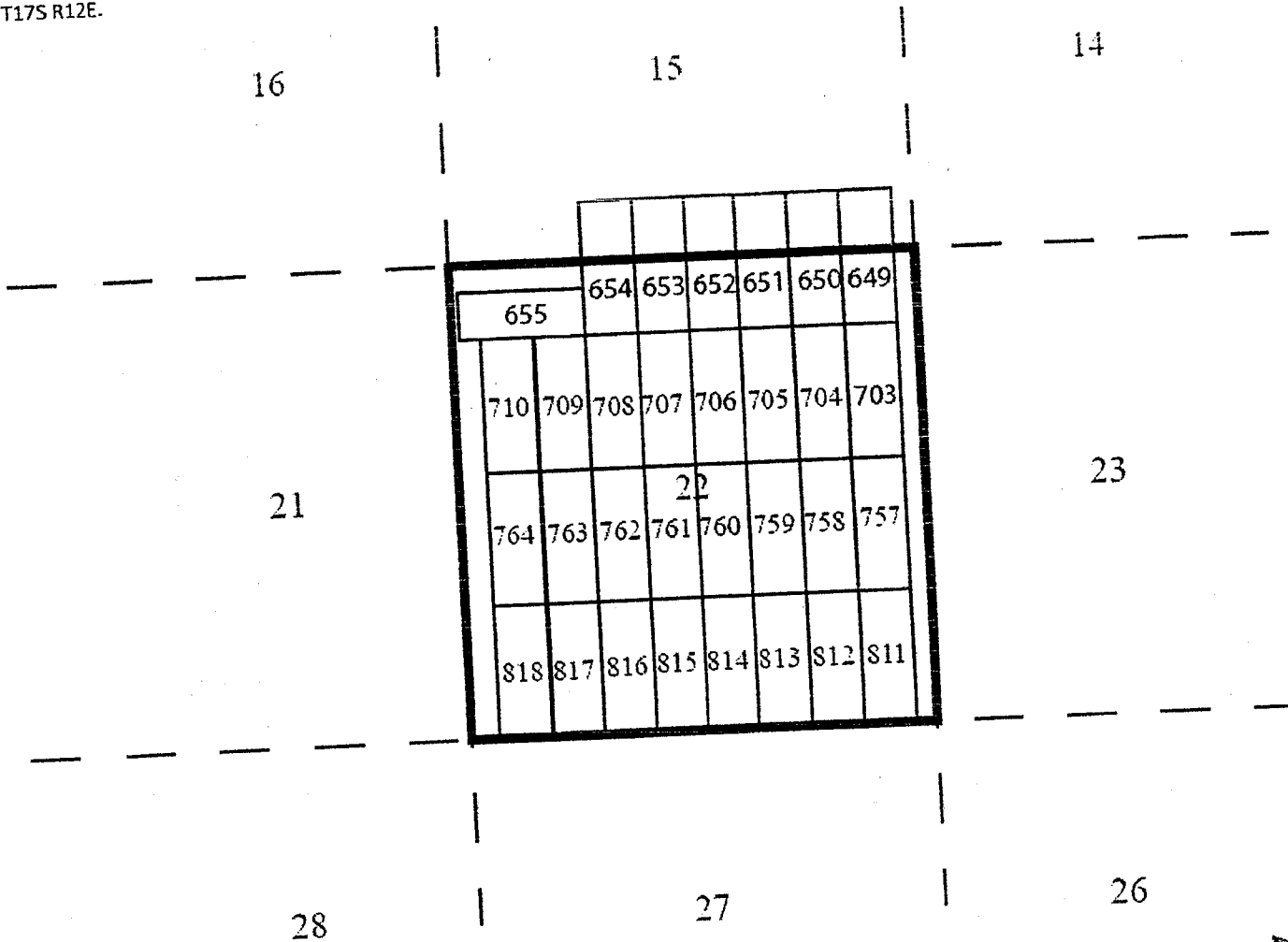


ANCH 16154

The NW corner of CWT #764 is located about 4920' west and 3000' north of the survey monument located at the SW corner of Section 23 T17S R12E.

LODE MINING CLAIM MAP

WGS 84



Scale: 1" = 2000feet



The above map depicts the CWT #764 mining claim, which is located in Section (s) 22, Township 17 South, Range 12 East, Gila and Salt River Base and Meridian, Pima County, Arizona.

The types of corner and location monuments used are as follows: Rock and Post.

All claims depicted on the map are 1500 feet between each end and 600 feet between each side. The bearings between all claim corners are north-south and east-west as depicted on the map.

When Recorded Mail To:
MAG Exploration Services, Inc.
510 10th Ave. #A3
Apache Junction, AZ 85119

LOCATION NOTICE FOR LODE MINING CLAIM

NOTICE IS HEREBY GIVEN that the CWT #811 lode
mining claim has been located by MAG Exploration Services.
Whose current mailing address is 510 10th Ave #A3,
Apache Junction, AZ 85119.

BLM
Date
Stamp

The general course of this claim is North to South and is situated
in Pima County, Arizona. This claim is 1500 feet in length and 600 feet
in width. This claim runs from the location monument on which this
location notice is posted approximately 1490 feet in a Southerly
direction to the South end line and 10 feet in a Northerly
direction to the North end line. This claim is marked by six
monuments, one at each corner and one at the center of each end line
of the claim.

PHOENIX, AZ

2012 MAY 31 P 2:50

RECEIVED
BLM, AZ STATE OFFICE

The location monument on which this notice is posted is situated within Section 22,
Township 17 South, Range 12 East, Gila and Salt River Base and Meridian, Arizona and this claim
encompasses portions of the following quarter section (s), section (s), Township (s), and Range (s) SE ¼
of Section 22, Township 17 South, Range 12 East Gila and Salt River Base and Meridian, Arizona.

The locality of this claim with reference to some natural or permanent monument and additional information
(if any) concerning its locality are as follows: Begin at the survey monument located at the SW corner
of Section 23, Township 17 South, Range 12 East, thence westerly 720 feet, thence northerly 1500
feet to NW corner of CWT #811.

DATED AND POSTED on the ground this 15 day of March 2012.

LOCATOR (s) AGENT OF MAG Exploration Services, Inc.

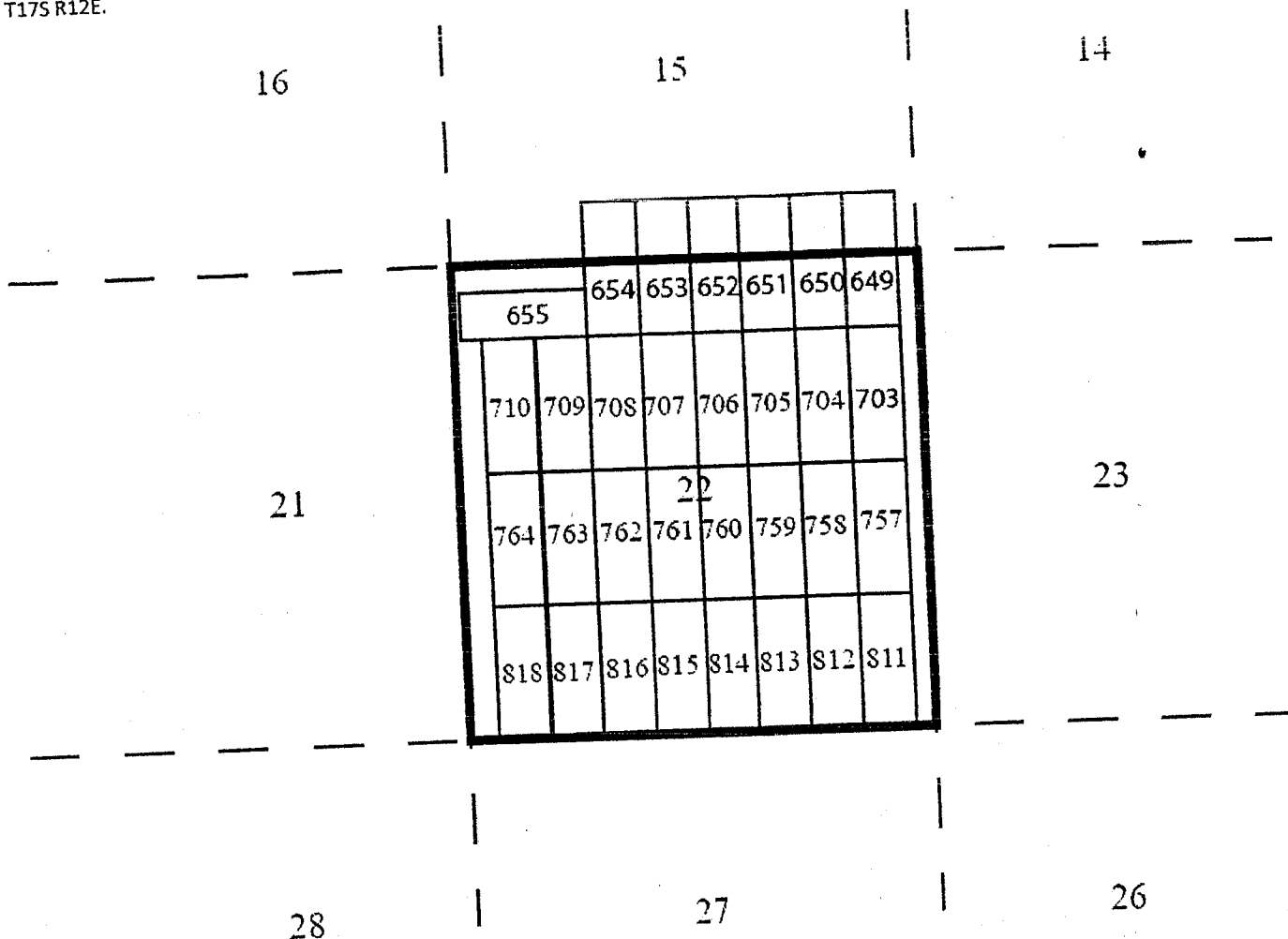


ANC416155

The NW corner of CWT #811 is located about 720' west and 1500' north of the survey monument located at the SW corner of Section 23 T17S R12E.

LODE MINING CLAIM MAP

WGS 84



Scale: 1" = 2000feet



The above map depicts the CWT #811 mining claim, which is located in Section (s) 22, Township 17 South, Range 12 East, Gila and Salt River Base and Meridian, Pima County, Arizona.

The types of corner and location monuments used are as follows: Rock and Post.

All claims depicted on the map are 1500 feet between each end and 600 feet between each side. The bearings between all claim corners are north-south and east-west as depicted on the map.

When Recorded Mail To:
MAG Exploration Services, Inc.
510 10th Ave. #A3
Apache Junction, AZ 85119

LOCATION NOTICE FOR LODE MINING CLAIM

NOTICE IS HEREBY GIVEN that the CWT #812 lode
mining claim has been located by MAG Exploration Services.
Whose current mailing address is 510 10th Ave #A3,
Apache Junction, AZ 85119.

BLM
Date
Stamp

The general course of this claim is North to South and is situated
in Pima County, Arizona. This claim is 1500 feet in length and 600 feet
in width. This claim runs from the location monument on which this
location notice is posted approximately 1490 feet in a Southerly
direction to the South end line and 10 feet in a Northerly
direction to the North end line. This claim is marked by six
monuments, one at each corner and one at the center of each end line
of the claim.

RECEIVED
BLM, AZ STATE OFFICE
2012 MAY 31 P 2:50
PHOENIX, AZ

The location monument on which this notice is posted is situated within Section 22,
Township 17 South, Range 12 East, Gila and Salt River Base and Meridian, Arizona and this claim
encompasses portions of the following quarter section (s), section (s), Township (s), and Range (s) SE ¼
of Section 22, Township 17 South, Range 12 East Gila and Salt River Base and Meridian, Arizona.

The locality of this claim with reference to some natural or permanent monument and additional information
(if any) concerning its locality are as follows: Begin at the survey monument located at the SW corner
of Section 23, Township 17 South, Range 12 East, thence westerly 1320 feet, thence northerly 1500
feet to NW corner of CWT #812.

DATED AND POSTED on the ground this 15 day of March 2012.

LOCATOR (s) AGENT OF MAG Exploration Services, Inc.

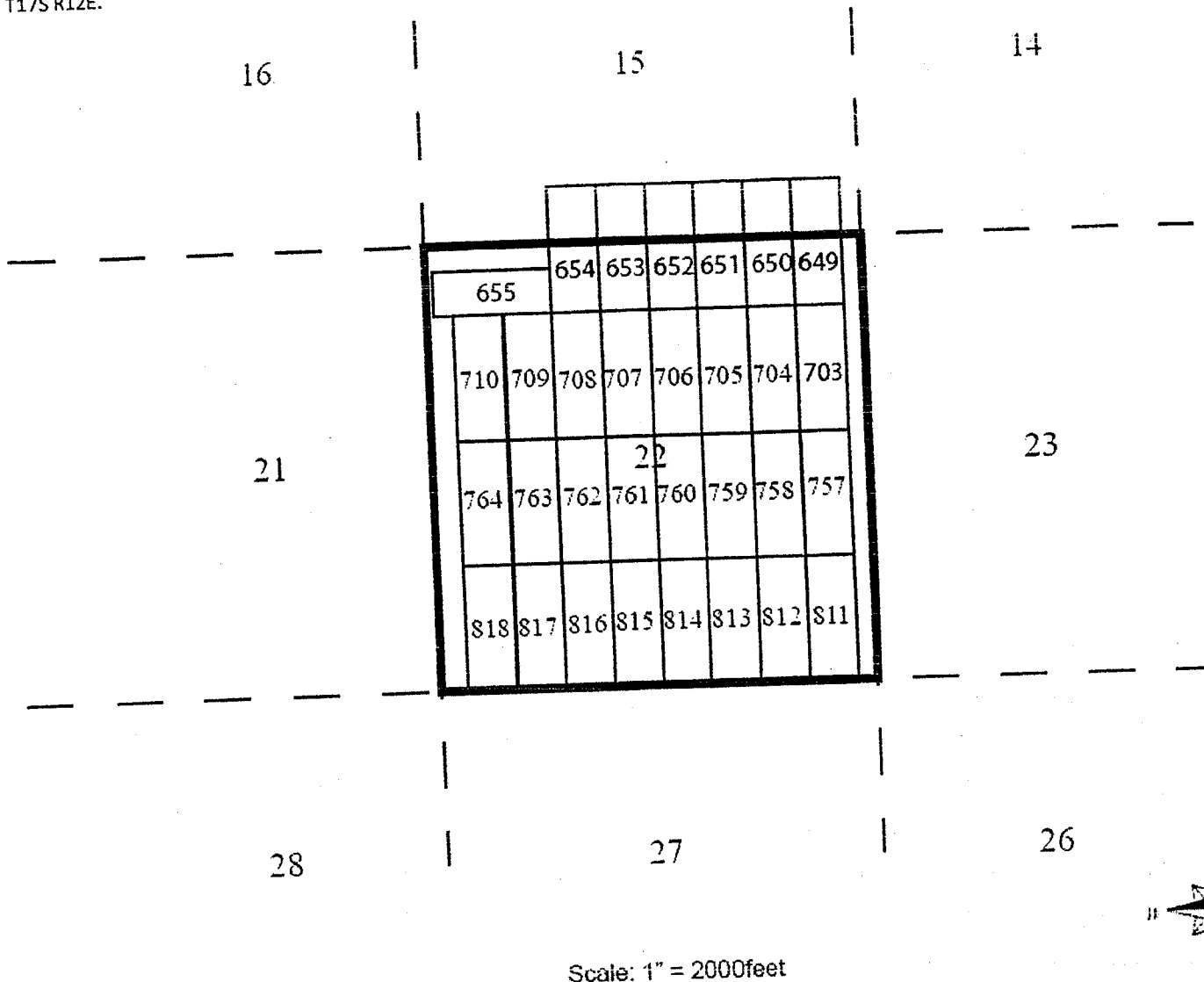


ANCH 16156

The NW corner of CWT #812 is located about 1320' west and 1500' north of the survey monument located at the SW corner of Section 23 T17S R12E.

LODE MINING CLAIM MAP

WGS 84



The above map depicts the CWT #812 mining claim, which is located in Section (s) 22, Township 17 South, Range 12 East, Gila and Salt River Base and Meridian, Pima County, Arizona.

The types of corner and location monuments used are as follows: Rock and Post.

All claims depicted on the map are 1500 feet between each end and 600 feet between each side. The bearings between all claim corners are north-south and east-west as depicted on the map.

When Recorded Mail To:
MAG Exploration Services, Inc.
510 10th Ave. #A3
Apache Junction, AZ 85119

LOCATION NOTICE FOR LODE MINING CLAIM

NOTICE IS HEREBY GIVEN that the CWT #813 lode
mining claim has been located by MAG Exploration Services.
Whose current mailing address is 510 10th Ave #A3,
Apache Junction, AZ 85119.

BLM
Date
Stamp

The general course of this claim is North to South and is situated
in Pima County, Arizona. This claim is 1500 feet in length and 600 feet
in width. This claim runs from the location monument on which this
location notice is posted approximately 1490 feet in a Southerly
direction to the South end line and 10 feet in a Northerly
direction to the North end line. This claim is marked by six
monuments, one at each corner and one at the center of each end line
of the claim.

PHOENIX, AZ

2012 MAY 31 P 2:50

RECEIVED
B.L.M. AZ STATE OFFICE

The location monument on which this notice is posted is situated within Section 22,
Township 17 South, Range 12 East, Gila and Salt River Base and Meridian, Arizona and this claim
encompasses portions of the following quarter section (s), section (s), Township (s), and Range (s) SE ¼
of Section 22, Township 17 South, Range 12 East Gila and Salt River Base and Meridian, Arizona.

The locality of this claim with reference to some natural or permanent monument and additional information
(if any) concerning its locality are as follows: Begin at the survey monument located at the SW corner
of Section 23, Township 17 South, Range 12 East, thence westerly 1920 feet, thence northerly 1500
feet to NW corner of CWT #813.

DATED AND POSTED on the ground this 15 day of March 2012.

LOCATOR (s) AGENT OF MAG Exploration Services, Inc.

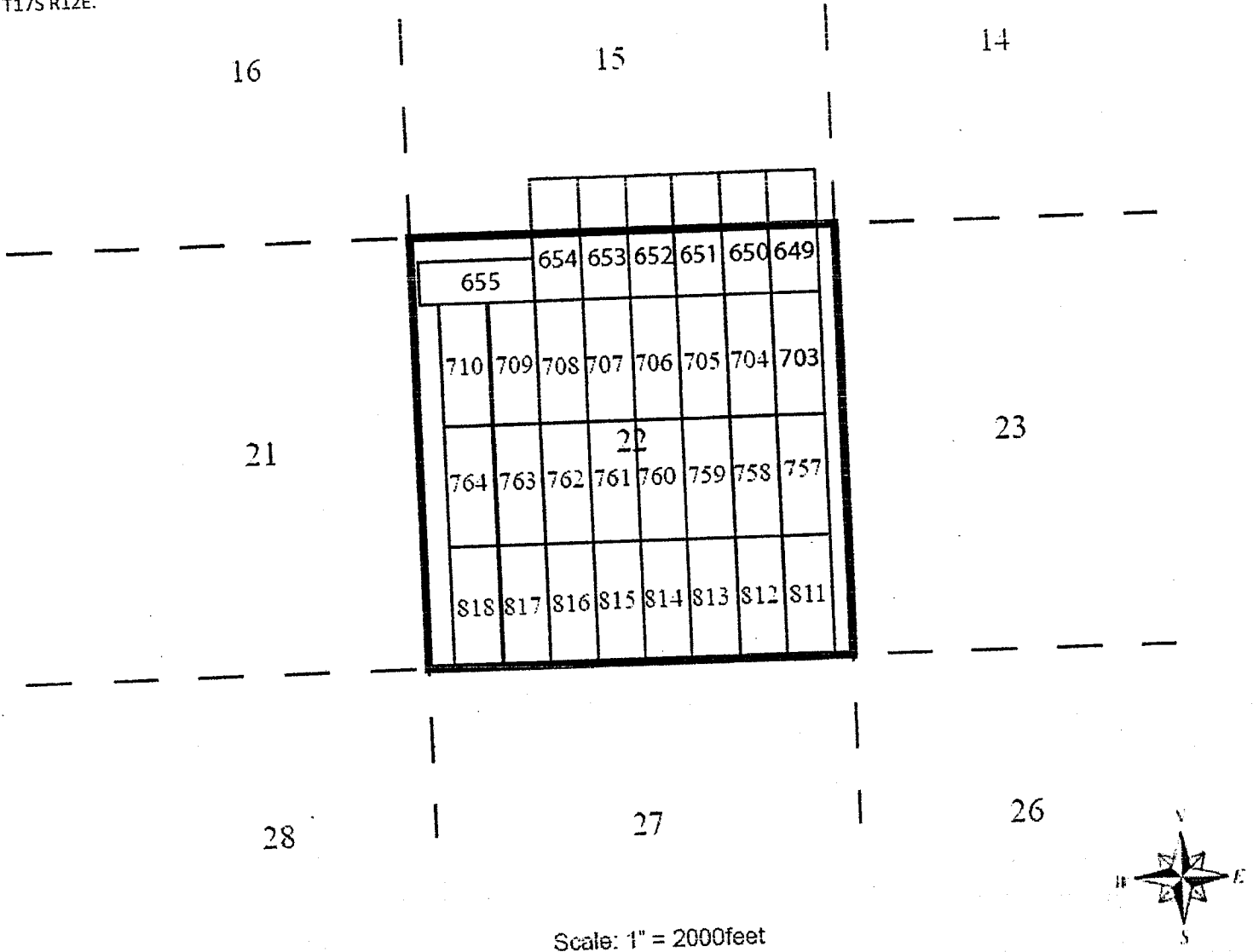


ANCH 16157

The NW corner of CWT #813 is located about 1920' west and 1500' north of the survey monument located at the SW corner of Section 23 T17S R12E.

LODE MINING CLAIM MAP

WGS 84



The above map depicts the CWT #813 mining claim, which is located in Section (s) 22, Township 17 South, Range 12 East, Gila and Salt River Base and Meridian, Pima County, Arizona.

The types of corner and location monuments used are as follows: Rock and Post.

All claims depicted on the map are 1500 feet between each end and 600 feet between each side. The bearings between all claim corners are north-south and east-west as depicted on the map.

When Recorded Mail To:
MAG Exploration Services, Inc.
510 10th Ave. #A3
Apache Junction, AZ 85119

LOCATION NOTICE FOR LODE MINING CLAIM

NOTICE IS HEREBY GIVEN that the CWT #814 lode
mining claim has been located by MAG Exploration Services.
Whose current mailing address is 510 10th Ave #A3,
Apache Junction, AZ 85119.

BLM
Date
Stamp

The general course of this claim is North to South and is situated
in Pima County, Arizona. This claim is 1500 feet in length and 600 feet
in width. This claim runs from the location monument on which this
location notice is posted approximately 1490 feet in a Southerly
direction to the South end line and 10 feet in a Northerly
direction to the North end line. This claim is marked by six
monuments, one at each corner and one at the center of each end line
of the claim.

RECEIVED
B.L.M. AZ STATE OFFICE
2012 MAY 31 P 2:50
PHOENIX, AZ

The location monument on which this notice is posted is situated within Section 22,
Township 17 South, Range 12 East, Gila and Salt River Base and Meridian, Arizona and this claim
encompasses portions of the following quarter section (s), section (s), Township (s), and Range (s) SE ¼
of Section 22, Township 17 South, Range 12 East Gila and Salt River Base and Meridian, Arizona.

The locality of this claim with reference to some natural or permanent monument and additional information
(if any) concerning its locality are as follows: Begin at the survey monument located at the SW corner
of Section 23, Township 17 South, Range 12 East, thence westerly 2520 feet, thence northerly 1500
feet to NW corner of CWT #814.

DATED AND POSTED on the ground this 15 day of March 2012.

LOCATOR(s) AGENT OF MAG Exploration Services, Inc.

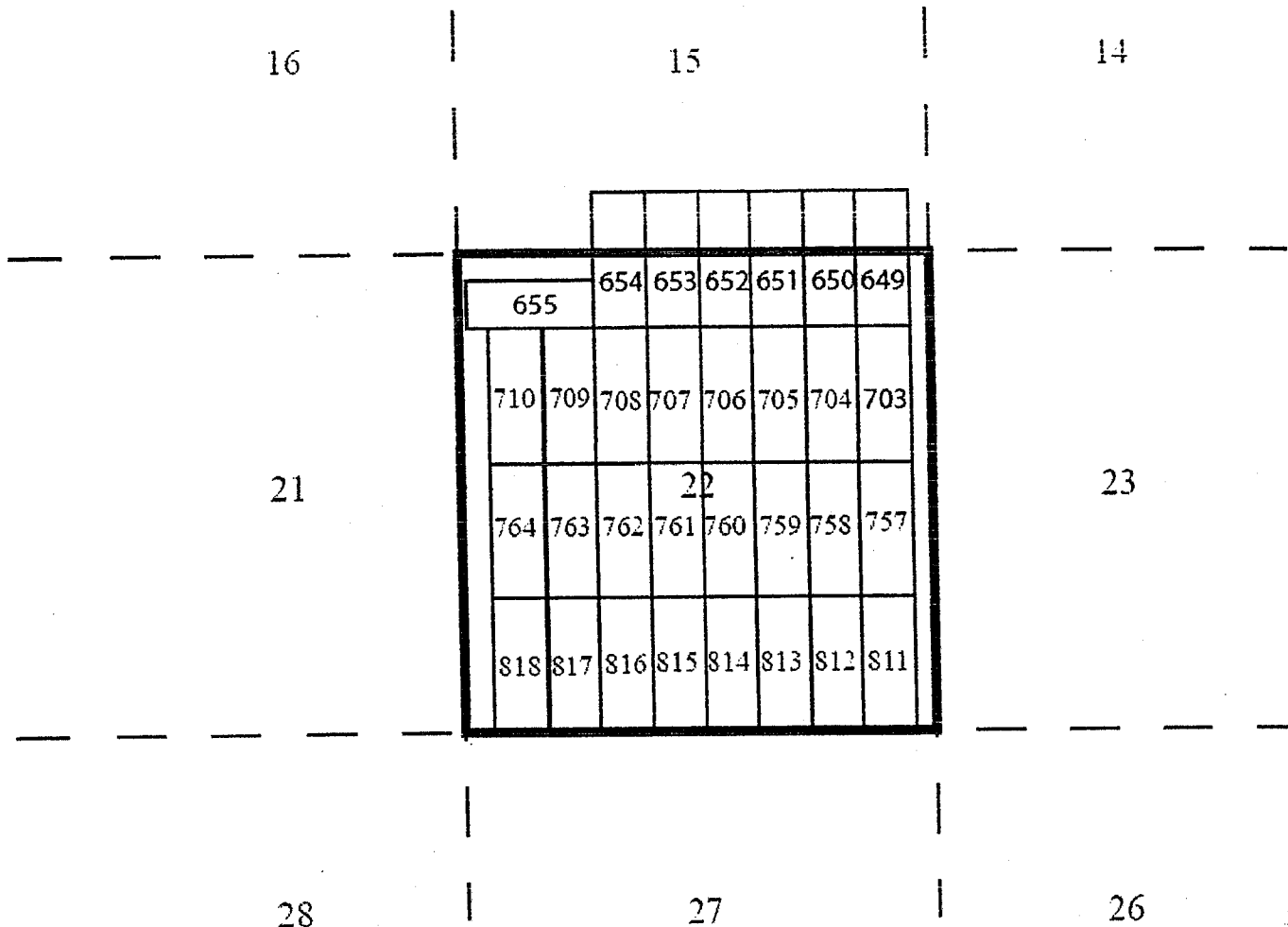


AMC416158

The NW corner of CWT #814 is located about 2520' west and 1500' north of the survey monument located at the SW corner of Section 23 T17S R12E.

LODE MINING CLAIM MAP

WGS 84



Scale: 1" = 2000feet



The above map depicts the CWT #814 mining claim, which is located in Section (s) 22, Township 17 South, Range 12 East, Gila and Salt River Base and Meridian, Pima County, Arizona.

The types of corner and location monuments used are as follows: Rock and Post.

All claims depicted on the map are 1500 feet between each end and 600 feet between each side. The bearings between all claim corners are north-south and east-west as depicted on the map.

When Recorded Mail To:
MAG Exploration Services, Inc.
510 10th Ave. #A3
Apache Junction, AZ 85119

LOCATION NOTICE FOR LODE MINING CLAIM

NOTICE IS HEREBY GIVEN that the CWT #815 lode
mining claim has been located by MAG Exploration Services.
Whose current mailing address is 510 10th Ave #A3,
Apache Junction, AZ 85119.

BLM
Date
Stamp

The general course of this claim is North to South and is situated
in Pima County, Arizona. This claim is 1500 feet in length and 600 feet
in width. This claim runs from the location monument on which this
location notice is posted approximately 1490 feet in a Southerly
direction to the South end line and 10 feet in a Northerly
direction to the North end line. This claim is marked by six
monuments, one at each corner and one at the center of each end line
of the claim.

RECEIVED
B.L.M. AZ STATE OFFICE
2012 MAY 31 P 2:50
PHOENIX, AZ

The location monument on which this notice is posted is situated within Section 22,
Township 17 South, Range 12 East, Gila and Salt River Base and Meridian, Arizona and this claim
encompasses portions of the following quarter section (s), section (s), Township (s), and Range (s) SE ¼
and SW ¼ of Section 22, Township 17 South, Range 12 East Gila and Salt River Base and Meridian,
Arizona.

The locality of this claim with reference to some natural or permanent monument and additional information
(if any) concerning its locality are as follows: Begin at the survey monument located at the SW corner
of Section 23, Township 17 South, Range 12 East, thence westerly 3120 feet, thence northerly 1500
feet to NW corner of CWT #815.

DATED AND POSTED on the ground this 15 day of March 2012.

LOCATOR (s) AGENT OF MAG Exploration Services, Inc.

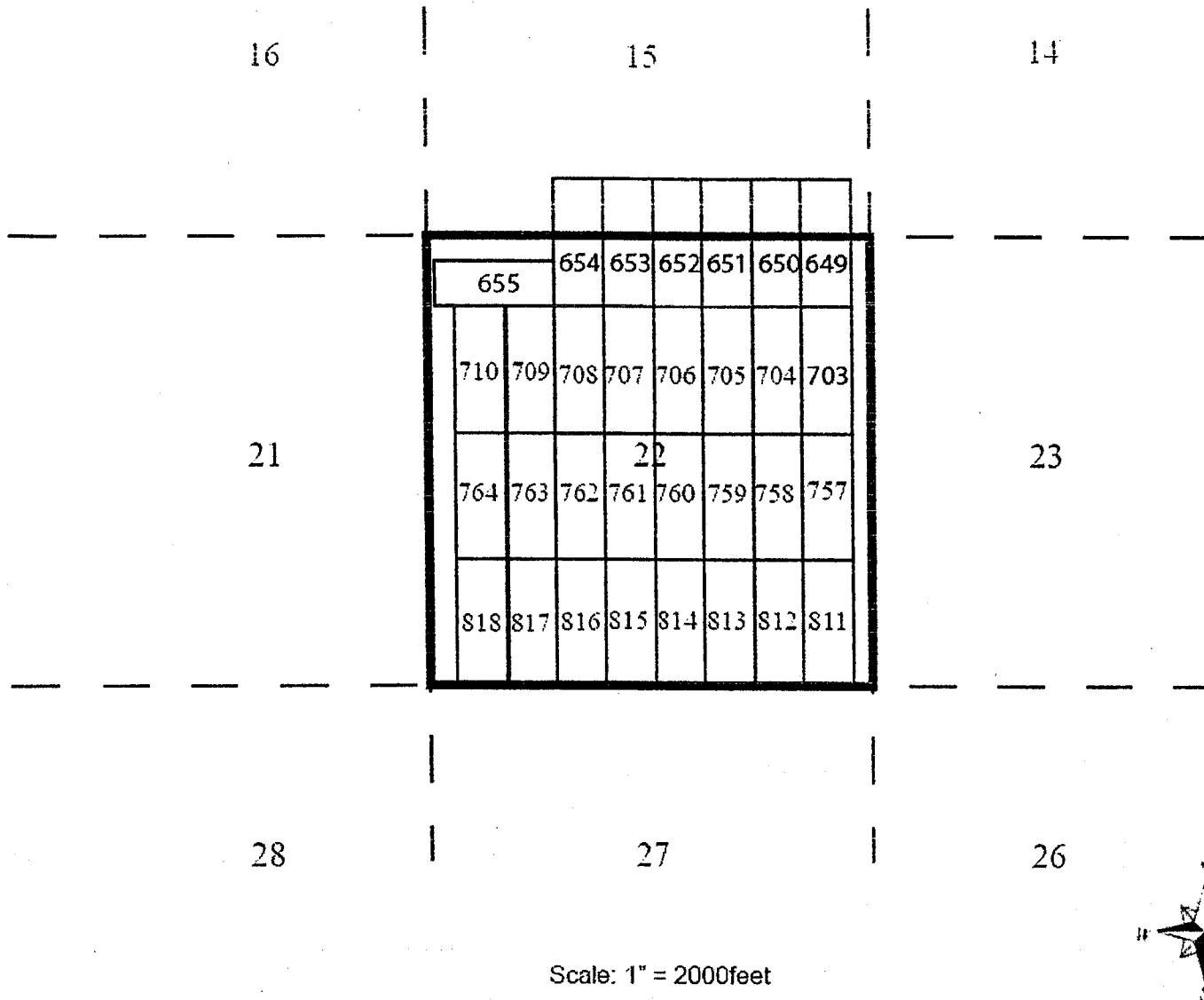


ANCH 16159

The NW corner of CWT #815 is located about 3120' west and 1500' north of the survey monument located at the SW corner of Section 23 T17S R12E.

LODE MINING CLAIM MAP

WGS 84



The above map depicts the CWT #815 mining claim, which is located in Section (s) 22, Township 17 South, Range 12 East, Gila and Salt River Base and Meridian, Pima County, Arizona.

The types of corner and location monuments used are as follows: Rock and Post.

All claims depicted on the map are 1500 feet between each end and 600 feet between each side. The bearings between all claim corners are north-south and east-west as depicted on the map.

When Recorded Mail To:
MAG Exploration Services, Inc.
510 10th Ave. #A3
Apache Junction, AZ 85119

LOCATION NOTICE FOR LODE MINING CLAIM

NOTICE IS HEREBY GIVEN that the CWT #816 lode
mining claim has been located by MAG Exploration Services.
Whose current mailing address is 510 10th Ave #A3,
Apache Junction, AZ 85119.

BLM
Date
Stamp

The general course of this claim is North to South and is situated
in Pima County, Arizona. This claim is 1500 feet in length and 600 feet
in width. This claim runs from the location monument on which this
location notice is posted approximately 1490 feet in a Southerly
direction to the South end line and 10 feet in a Northerly
direction to the North end line. This claim is marked by six
monuments, one at each corner and one at the center of each end line
of the claim.

RECEIVED
B.L.M. AZ STATE OFFICE
2012 MAY 31 P 2:51
PHOENIX, AZ

The location monument on which this notice is posted is situated within Section 22,
Township 17 South, Range 12 East, Gila and Salt River Base and Meridian, Arizona and this claim
encompasses portions of the following quarter section (s), section (s), Township (s), and Range (s) SW ¼
of Section 22, Township 17 South, Range 12 East Gila and Salt River Base and Meridian, Arizona.

The locality of this claim with reference to some natural or permanent monument and additional information
(if any) concerning its locality are as follows: Begin at the survey monument located at the SW corner
of Section 23, Township 17 South, Range 12 East, thence westerly 3720 feet, thence northerly 1500
feet to NW corner of CWT #816.

DATED AND POSTED on the ground this 15 day of March 2012.

LOCATOR (s) AGENT OF MAG Exploration Services, Inc.

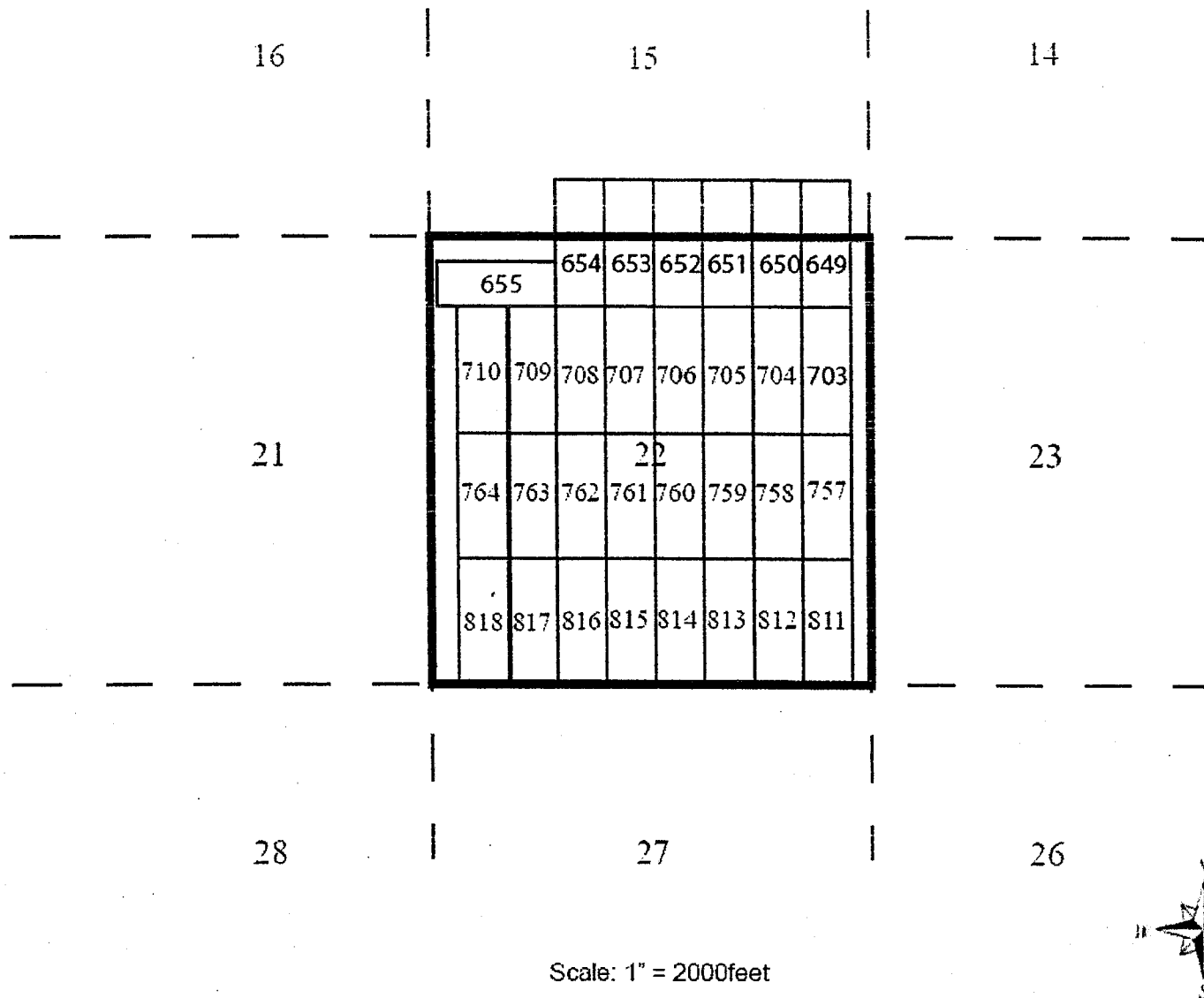


AMC416160

The NW corner of CWT #816 is located about 3720' west and 1500' north of the survey monument located at the SW corner of Section 23 T17S R12E.

LODE MINING CLAIM MAP

WGS 84



The above map depicts the CWT #816 mining claim, which is located in Section (s) 22, Township 17 South, Range 12 East, Gila and Salt River Base and Meridian, Pima County, Arizona.

The types of corner and location monuments used are as follows: Rock and Post.

All claims depicted on the map are 1500 feet between each end and 600 feet between each side. The bearings between all claim corners are north-south and east-west as depicted on the map.

When Recorded Mail To:
MAG Exploration Services, Inc.
510 10th Ave. #A3
Apache Junction, AZ 85119

LOCATION NOTICE FOR LODE MINING CLAIM

NOTICE IS HEREBY GIVEN that the CWT #817 lode
mining claim has been located by MAG Exploration Services.
Whose current mailing address is 510 10th Ave #A3,
Apache Junction, AZ 85119.

BLM
Date
Stamp

The general course of this claim is North to South and is situated
in Pima County, Arizona. This claim is 1500 feet in length and 600 feet
in width. This claim runs from the location monument on which this
location notice is posted approximately 1490 feet in a Southerly
direction to the South end line and 10 feet in a Northerly
direction to the North end line. This claim is marked by six
monuments, one at each corner and one at the center of each end line
of the claim.

RECEIVED
B.L.M. AZ STATE OFFICE
2012 MAY 31 P 2:51
PHOENIX, AZ

The location monument on which this notice is posted is situated within Section 22,
Township 17 South, Range 12 East, Gila and Salt River Base and Meridian, Arizona and this claim
encompasses portions of the following quarter section (s), section (s), Township (s), and Range (s) SW ¼
of Section 22, Township 17 South, Range 12 East Gila and Salt River Base and Meridian, Arizona.

The locality of this claim with reference to some natural or permanent monument and additional information
(if any) concerning its locality are as follows: Begin at the survey monument located at the SW corner
of Section 23, Township 17 South, Range 12 East, thence westerly 4320 feet, thence northerly 1500
feet to NW corner of CWT #817.

DATED AND POSTED on the ground this 15 day of March 2012.

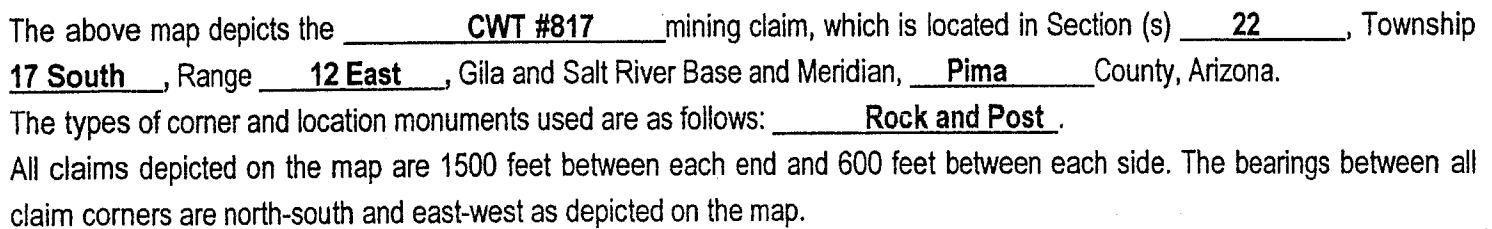
LOCATOR (s) AGENT OF MAG Exploration Services, Inc.



ANCH 16161

LODE MINING CLAIM MAP

WGS 84



When Recorded Mail To:
MAG Exploration Services, Inc.
510 10th Ave. #A3
Apache Junction, AZ 85119

LOCATION NOTICE FOR LODE MINING CLAIM

NOTICE IS HEREBY GIVEN that the CWT #818 lode
mining claim has been located by MAG Exploration Services.
Whose current mailing address is 510 10th Ave #A3,
Apache Junction, AZ 85119.

BLM
Date
Stamp

PHOENIX, AZ

2012 MAY 31 P 2:51

RECEIVED
BLM, AZ STATE OFFICE

The general course of this claim is North to South and is situated
in Pima County, Arizona. This claim is 1500 feet in length and 600 feet
in width. This claim runs from the location monument on which this
location notice is posted approximately 1490 feet in a Southerly
direction to the South end line and 10 feet in a Northerly
direction to the North end line. This claim is marked by six
monuments, one at each corner and one at the center of each end line
of the claim.

The location monument on which this notice is posted is situated within Section 22,
Township 17 South, Range 12 East, Gila and Salt River Base and Meridian, Arizona and this claim
encompasses portions of the following quarter section (s), section (s), Township (s), and Range (s) SW ¼
of Section 22, Township 17 South, Range 12 East Gila and Salt River Base and Meridian, Arizona.

The locality of this claim with reference to some natural or permanent monument and additional information
(if any) concerning its locality are as follows: Begin at the survey monument located at the SW corner
of Section 23, Township 17 South, Range 12 East, thence westerly 4920 feet, thence northerly 1500
feet to NW corner of CWT #818.

DATED AND POSTED on the ground this 15 day of March 2012.

LOCATOR (s) AGENT OF MAG Exploration Services, Inc.

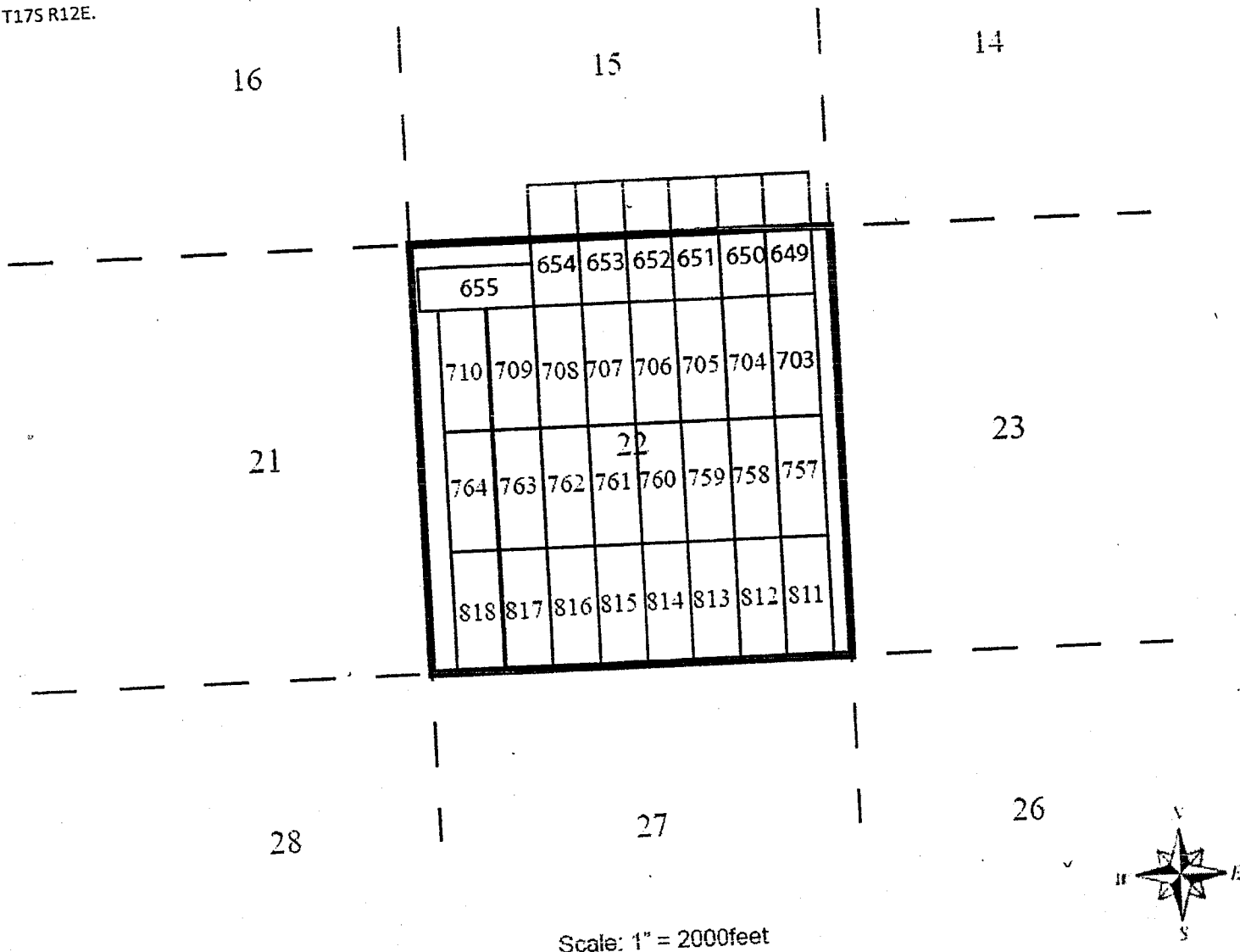


AMC416162

The NW corner of CWT #818 is located about 4920' west and 1500' north of the survey monument located at the SW corner of Section 23 T17S R12E.

LODE MINING CLAIM MAP

WGS 84



The above map depicts the CWT #818 mining claim, which is located in Section (s) 22, Township 17 South, Range 12 East, Gila and Salt River Base and Meridian, Pima County, Arizona.

The types of corner and location monuments used are as follows: Rock and Post.

All claims depicted on the map are 1500 feet between each end and 600 feet between each side. The bearings between all claim corners are north-south and east-west as depicted on the map.

DEPARTMENT OF INTERIOR
BUREAU OF LAND MANAGEMENT

Input Parameters for Geographic Report with Land

System Id = CR

Admin State = AZ

Geo State = AZ

Casetype Begins With

Case Disp Txt = AUTHORIZED, CANCELLED, EXPIRED, PENDING, REJECTED, RELINQUISHED, WITHDRAWN

Mer Twp Rng = 14 0170S 0120E

Section = 000, 010, 011, 013, 014, 015, 022, 024, 999

Mtrs =

Commodity =

Commodity Txt =

Pending Org =

Pend Org Decode =

Total Rows Returned: 35

RUN TIME: 02:23 PM

Adm State: AZ

UNITED STATES DEPARTMENT OF INTERIOR
BUREAU OF LAND MANAGEMENT
GEOGRAPHIC REPORT WITH LAND
Sorted by Meridian Township Range

RUN DATE: 06/07/2012
Page 1 of 5

Serial Number: AZA 001844

Total Case Acres: 4.920

<u>Casetype</u>	<u>Case Disp</u>	14	0170S	0120E	<u>Sect</u>	<u>Sur Typ</u>	<u>Sur Num</u>	<u>Suff</u>	<u>Subdivision</u>	<u>Act Pend</u>
288100	AUTHORIZED				010	ALIQ			SENE,NESE,SESE;	
					015	LOTS			1;	
						ALIQ			NENE,SENE,E2SE;	

Serial Number: AZA 002668

Total Case Acres: 15.150

<u>Casetype</u>	<u>Case Disp</u>	14	0170S	0120E	<u>Sect</u>	<u>Sur Typ</u>	<u>Sur Num</u>	<u>Suff</u>	<u>Subdivision</u>	<u>Act Pend</u>
285002	AUTHORIZED				024	FF		1	NORTH 100' OF NE & NENW;	

Serial Number: AZA 007531

Total Case Acres: 1.210

<u>Casetype</u>	<u>Case Disp</u>	14	0170S	0120E	<u>Sect</u>	<u>Sur Typ</u>	<u>Sur Num</u>	<u>Suff</u>	<u>Subdivision</u>	<u>Act Pend</u>
286202	AUTHORIZED				014	MNR		1	N2N2N2;	Y

Serial Number: AZA 007872

Total Case Acres: 1,431.590

<u>Casetype</u>	<u>Case Disp</u>	14	0170S	0120E	<u>Sect</u>	<u>Sur Typ</u>	<u>Sur Num</u>	<u>Suff</u>	<u>Subdivision</u>	<u>Act Pend</u>
285002	AUTHORIZED				024	ALIQ			N2NE,NENW;	

Serial Number: AZA 016827

Total Case Acres: 4.460

<u>Casetype</u>	<u>Case Disp</u>	14	0170S	0120E	<u>Sect</u>	<u>Sur Typ</u>	<u>Sur Num</u>	<u>Suff</u>	<u>Subdivision</u>	<u>Act Pend</u>
-----------------	------------------	----	-------	-------	-------------	----------------	----------------	-------------	--------------------	-----------------

RUN TIME: 02:23 PM

Adm State: AZ

UNITED STATES DEPARTMENT OF INTERIOR
BUREAU OF LAND MANAGEMENT
GEOGRAPHIC REPORT WITH LAND
Sorted by Meridian Township Range

RUN DATE: 06/07/2012
Page 2 of 5

281001 AUTHORIZED

010 ALIQ
LOTS

S2NE,SENW;
1;

Serial Number: AZA 023562

Total Case Acres: 1.840

<u>Casetype</u>	<u>Case Disp</u>	14	0170S	0120E	<u>Sect</u>	<u>Sur Typ</u>	<u>Sur Num</u>	<u>Suff</u>	<u>Subdivision</u>	<u>Act Pend</u>
286007	AUTHORIZED				011	LOTS			9;	

Serial Number: AZA 025355F4

Total Case Acres: 169.210

<u>Casetype</u>	<u>Case Disp</u>	14	0170S	0120E	<u>Sect</u>	<u>Sur Typ</u>	<u>Sur Num</u>	<u>Suff</u>	<u>Subdivision</u>	<u>Act Pend</u>
220100	AUTHORIZED				011	LOTS			2,3,4,8,9,10;	

Serial Number: AZA 027243

Total Case Acres: 0.450

<u>Casetype</u>	<u>Case Disp</u>	14	0170S	0120E	<u>Sect</u>	<u>Sur Typ</u>	<u>Sur Num</u>	<u>Suff</u>	<u>Subdivision</u>	<u>Act Pend</u>
282201	AUTHORIZED				011	LOTS			5,6,7,11;	

Serial Number: AZA 028166

Total Case Acres: 4.660

<u>Casetype</u>	<u>Case Disp</u>	14	0170S	0120E	<u>Sect</u>	<u>Sur Typ</u>	<u>Sur Num</u>	<u>Suff</u>	<u>Subdivision</u>	<u>Act Pend</u>
240006	AUTHORIZED				011	FF			M&B W/I LOTS 5,6,SWNW;	

RUN TIME: 02:24 PM

Adm State: AZ

UNITED STATES DEPARTMENT OF INTERIOR
BUREAU OF LAND MANAGEMENT
GEOGRAPHIC REPORT WITH LAND
Sorted by Meridian Township Range

RUN DATE: 06/07/2012
Page 3 of 5

Serial Number: AZA 031064

Total Case Acres: 0.090

<u>Casetype</u>	<u>Case Disp</u>	14	0170S	0120E	<u>Sect</u>	<u>Sur Typ</u>	<u>Sur Num</u>	<u>Suff</u>	<u>Subdivision</u>	<u>Act Pend</u>
285003	AUTHORIZED				015	MNR			NENWNW;	

Serial Number: AZA 032175

Total Case Acres: 1.910

<u>Casetype</u>	<u>Case Disp</u>	14	0170S	0120E	<u>Sect</u>	<u>Sur Typ</u>	<u>Sur Num</u>	<u>Suff</u>	<u>Subdivision</u>	<u>Act Pend</u>
281001	AUTHORIZED				010	ALIQ			SE;	
					011	LOTS			5,6,7,13,14;	

Serial Number: AZA 03271801

Total Case Acres: 15.100

<u>Casetype</u>	<u>Case Disp</u>	14	0170S	0120E	<u>Sect</u>	<u>Sur Typ</u>	<u>Sur Num</u>	<u>Suff</u>	<u>Subdivision</u>	<u>Act Pend</u>
281009	AUTHORIZED				010	ALIQ			N2SE;	
						ALIQ			S2NE,NWNW,SENW,NESW;	
						LOTS			1,2,3;	
						MNR			N2SESW,W2SESW,N2S2SE;	

Serial Number: AZA 033726

Total Case Acres: 8.820

<u>Casetype</u>	<u>Case Disp</u>	14	0170S	0120E	<u>Sect</u>	<u>Sur Typ</u>	<u>Sur Num</u>	<u>Suff</u>	<u>Subdivision</u>	<u>Act Pend</u>
285003	AUTHORIZED				024	ALIQ			N2NE;	Y

RUN TIME: 02:24 PM

Adm State: AZ

UNITED STATES DEPARTMENT OF INTERIOR
BUREAU OF LAND MANAGEMENT
GEOGRAPHIC REPORT WITH LAND
Sorted by Meridian Township Range

RUN DATE: 06/07/2012
Page 4 of 5

Serial Number: AZA 034252

Total Case Acres: 1.330

<u>Casetype</u>	<u>Case Disp</u>	14	0170S	0120E	<u>Sect</u>	<u>Sur Typ</u>	<u>Sur Num</u>	<u>Suff</u>	<u>Subdivision</u>	<u>Act Pend</u>
281001	AUTHORIZED				011	LOTS			6;	

Serial Number: AZA 035368

Total Case Acres: 28,000.000

<u>Casetype</u>	<u>Case Disp</u>	14	0170S	0120E	<u>Sect</u>	<u>Sur Typ</u>	<u>Sur Num</u>	<u>Suff</u>	<u>Subdivision</u>	<u>Act Pend</u>
179201	PENDING				010	ALIQ			ALL;	
					011	ALIQ			ALL;	
					014	ALIQ			ALL;	
					015	ALIQ			ALL;	

Serial Number: AZAR 0033037

Total Case Acres: 2.540

<u>Casetype</u>	<u>Case Disp</u>	14	0170S	0120E	<u>Sect</u>	<u>Sur Typ</u>	<u>Sur Num</u>	<u>Suff</u>	<u>Subdivision</u>	<u>Act Pend</u>
285002	AUTHORIZED				010	ALIQ			S2N2,N2S2;	
					011	ALIQ			NWSW,SWNW;	

Serial Number: AZAR 0034394

Total Case Acres: 5.585

<u>Casetype</u>	<u>Case Disp</u>	14	0170S	0120E	<u>Sect</u>	<u>Sur Typ</u>	<u>Sur Num</u>	<u>Suff</u>	<u>Subdivision</u>	<u>Act Pend</u>
285002	AUTHORIZED				011	ALIQ			SWNW,S2SW;	
						FF		1	LOT 1;	
					014	ALIQ			W2W2;	

RUN TIME: 02:24 PM

Adm State: AZ

UNITED STATES DEPARTMENT OF INTERIOR
BUREAU OF LAND MANAGEMENT
GEOGRAPHIC REPORT WITH LAND
Sorted by Meridian Township Range

RUN DATE: 06/07/2012
Page 5 of 5

Serial Number: AZAR 0034400

Total Case Acres: 2.660

<u>Casetype</u>	<u>Case Disp</u>	14	0170S	0120E	<u>Sect</u>	<u>Sur Typ</u>	<u>Sur Num</u>	<u>Suff</u>	<u>Subdivision</u>	<u>Act Pend</u>
286202	AUTHORIZED				010	ALIQ			NWNW,NESW,N2SE;	
					011	ALIQ			SWNW,W2SW;	
						LOTS			5,14;	
					014	ALIQ			W2W2;	

Serial Number: AZAR 0035840

Total Case Acres: 2.810

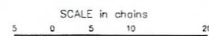
<u>Casetype</u>	<u>Case Disp</u>	14	0170S	0120E	<u>Sect</u>	<u>Sur Typ</u>	<u>Sur Num</u>	<u>Suff</u>	<u>Subdivision</u>	<u>Act Pend</u>
286202	AUTHORIZED				010	ALIQ			SENE,NESE,SESE;	
						LOTS			1;	
					015	MNR		1	E2E2E2;	

PIMA COUNTY

MTP
SUPPL SECS 1,2,11,12

FOR ORDERS AFFECTING DISPOSAL OR USE OF
UNIDENTIFIED LANDS WITHDRAWN FOR CLASSIFICATION,
MINERALS, WATER AND/OR OTHER PUBLIC PURPOSES,
REFER TO INDEX OF MISCELLANEOUS DOCUMENTS.

Sec 11 : Lots 5-7, 13, 14



WARNING STATEMENT
This plot is the Bureau's Record of Title, and should be used only as a graphic display of the township survey data. Records hereon do not reflect title changes which may have been effected by lateral movements of rivers or other bodies of water. Refer to the cadastral surveys for official survey information.

CURRENT TO	GS	GSR Mer
5-18-2005	PV	T 17 S
		R 12 E

$$\begin{array}{r}
 81 \\
 \hline
 65 \overline{) 5280} \\
 \underline{520} \\
 80 \\
 \underline{65} \\
 15
 \end{array}$$

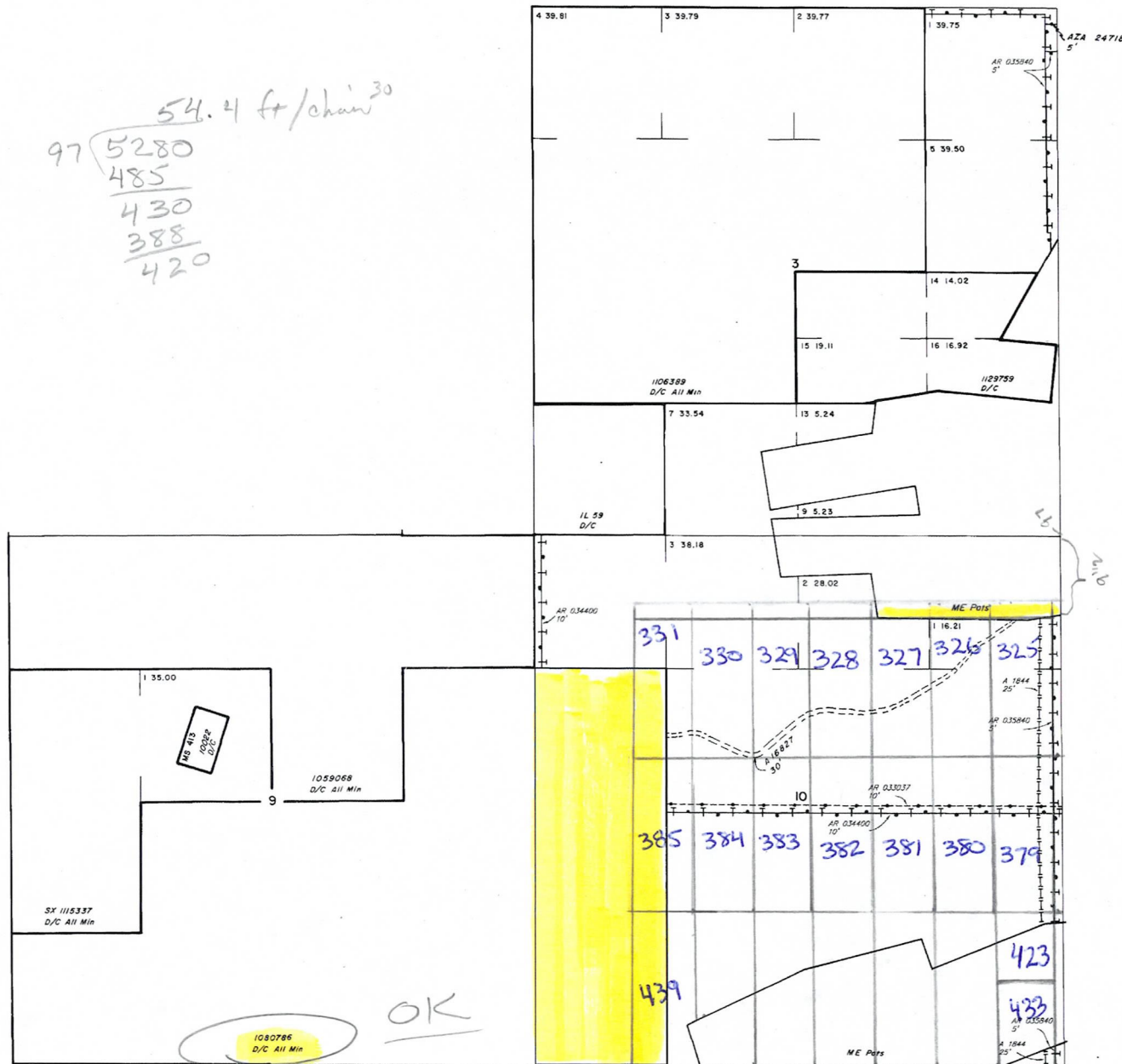
$$\begin{array}{r}
 18 \\
 \hline
 80 \overline{) 1505} \\
 \underline{80} \\
 70
 \end{array}$$

PIMA COUNTY

MTP
SUPPL SECS 3,9,10

FOR ORDERS AFFECTING DISPOSAL OR USE OF
UNIDENTIFIED LANDS WITHDRAWN FOR CLASSIFICATION,
MINERALS, WATER AND/OR OTHER PUBLIC PURPOSES,
REFER TO INDEX OF MISCELLANEOUS DOCUMENTS.

AZA 32175 R/W
Sec 10 : SE1/4



SCALE in chains

WARNING STATEMENT
This plot is the Bureau's Record of Title, and should be used only as a graphic display of the township survey data. Records hereon do not reflect title changes which may have been affected by lateral movements of rivers or other bodies of water. Refer to the cadastral surveys for official survey information.

NO 2

CURRENT TO	MM	GSR Mer
11-23-2004	PV	T 17 S
		R 12 E

$$2 \overline{) 52}$$

$$\begin{array}{r} 5 \\ 80 \overline{) 4300} \end{array}$$

$$\begin{array}{r} 52'' \\ 80 \overline{) 4200} \end{array}$$